FILED

JUN 14 1977

LAURENCE P. HENIGAN, Clerk

By [signature] Deputy

RESOLUTION NO. 77-56

RESOLUTION OF INTENTION TO ANNEX TERRITORY TO WESTFIELD VILLAGE LIGHTING MAINTENANCE DISTRICT NO. 2 PURSUANT TO DIVISION 7, PART 3, CHAPTER 26 OF THE CALIFORNIA STREETS AND HIGHWAYS CODE.

WHEREAS, the owners of a portion of the property described herein have requested a street lighting system on streets within said property; and

WHEREAS, no provision is made for the construction, maintenance and operation of such facilities.

NOW, THEREFORE, BE IT RESOLVED that the Board of Supervisors declares its intention to annex the territory described as follows:

All that real property situate, lying and being in the County of Yolo, State of California, and more particularly described as follows, to with:

Subdivision No. 2478, Unit 1, as same appears of record in Map Book 9, pages 66, 67 and 68 in Yolo County Records; AND Subdivision No. 2478, Unit 2, as same appears of record in Map Book 9, pages 80, 81, 82, 83 and 84 in Yolo County Records.

to the Westfield Village Lighting Maintenance District No. 2 under provisions of Division 7, Part 3, Chapter 26, of the Streets and Highways Code.

BE IT FURTHER RESOLVED that the time and place set for a hearing on all objections on the proposed formation will be at the hour of 10:00 A.M. on the 19th day of July, 1977, in the Chambers of the Board of Supervisors of Yolo County, Courthouse, Woodland, California.

BE IT FURTHER RESOLVED that notices be published, posted, and mailed in accordance with Section 5838 of the Streets and Highways Code.

PASSED, APPROVED AND ADOPTED this 14th day of June, 1977 by the following vote:

AYES: Barton, Marchand, Thompson

NOES: None.

ABSENT: Duncan, Edmonds.

[signature]
CHAIRMAN OF THE BOARD OF SUPERVISORS
COUNTY OF YOLO, STATE OF CALIFORNIA

ATTEST:
LAURENCE P. HENIGAN
COUNTY CLERK

By [signature] Deputy

Approved as to form

County Counsel

FILED
JUN 1 4 1977
LAURENCE P. [illegible], Clerk
By [illegible] Deputy

RESOLUTION NO. 77-57

(Resolution of Acceptance for Subdivision No. 2563 - Granada Estates)

WHEREAS, the final Subdivision Map for Subdivision No. 2563 has been presented to the Board for approval and acceptance; and

WHEREAS, said map has been signed by all necessary parties; and

WHEREAS, the Yolo County Planning Commission has considered and approved an Environmental Impact Report for the proposed project, with a finding that the proposed project will have a significant effect upon the environment, and said Environmental Impact Report has been presented to and considered by this Board; and

WHEREAS, the Yolo County Planning Commission approved the tentative map of Subdivision 2563 on September 15, 1976; and

WHEREAS, the improvements have been assured and the map in all respects complies with the provisions of the State Subdivision Map Act and of the local ordinances,

NOW, THEREFORE, BE IT RESOLVED by the Board of Supervisors of the County of Yolo as follows: (1) This Board, after consideration of the Environmental Impact Report filed upon the proposed project, hereby adopts and approves the final Environmental Impact Report filed upon this project, and finds that said final EIR has been completed in compliance with the California Environmental Quality Act and State Guidelines, and finds that the project will have a significant effect upon the environment. The subdivision will be constructed on land which is presently zoned (R-2), and development of said land will further increase the demand on the facilities of the Madison Service District, resulting in a significant effect on the environment. However, the Board hereby finds that the following factors warrant approval of the project notwithstanding said significant effect:

There is presently a shortage of housing in the Madison area,

which will be alleviated partially by said subdivision.

The land to be used for this subdivision is currently designated for residential uses on the Yolo County General Plan, and is zoned consistently therewith. Said land is within the boundaries of the service district serving the Madison area with sewer and water services, and said service district has agreed to provide said services. Failure to use land designated residential on the General Plan will result in increased pressures to develop for housing purposes land designated for agricultural uses in the area.

The Environmental Impact Report on said project identifies several mitigation measures, which are hereby found by this Board to be appropriate and feasible, and ordered by this Board to be incorporated into said project; (2) this Board hereby finds that the proposed subdivision, together with the provisions for its design and improvement, is consistent with general plan adopted for the Madison area of the County of Yolo; (3) this Board hereby approves said map for Subdivision No. 2563, Granada Estates; (4) this Board hereby accepts on behalf of the public the easements and rights of ways all as provided for and indicated on said final map.

BE IT FURTHER RESOLVED (1) that this Board approved Agreement No.77-134 , the Subdivision Improvement Agreement for said Subdivision No. 2563, Granada Estates, and authorized the Chairman of the Board to sign said agreement. (2) The Clerk of this Board hereby is authorized and directed to file a Notice of Determination upon the proposed project; said notice shall include the decision of this Board to approve the project, and the finding of this Board that the proposed project will have a significant effect upon the environment. Said notice also shall include the statement of overriding consideration set forth hereinabove, and the mitigation measures incorporated into the project, as stated hereinabove. Said Notice also shall include the statement that the Environmental Impact Report considered and approved by this

Board has been prepared pursuant to and is consistent with the provisions of the California Environmental Quality Act and State Guidelines adopted pursuant thereto.

PASSED AND ADOPTED by the Board of Supervisors of the County of Yolo, State of California, this 14th day of June, 1977, by the following vote:

AYES: Barton, Marchand, Thompson.

NOES: None.

ABSENT: Duncan, Edmonds.

Temple J. Thompson
CHAIRMAN OF THE BOARD OF SUPERVISORS
COUNTY OF YOLO, STATE OF CALIFORNIA

ATTEST:

LAURENCE P. HENIGAN, CLERK

BY Pete E. Lucas
DEPUTY

(SEAL)

APPROVED AS TO FORM:

E. Blumer, Deputy
COUNTY COUNSEL

Book

JUN 1 4 1977
LAURENCE P. HENIGAN, Clerk
By [illegible] Deputy

RESOLUTION NO. 77-58

(Resolution Declaring Intention to Lease Real Property for Production of Oil, Gas and Other Hydrocarbon Substances)

WHEREAS, the hereinafter described real property is now owned by the County of Yolo, a political subdivision of the State of California; and

WHEREAS, it is in the public interest to lease said real property for the production of oil, gas and other hydrocarbons pursuant to the provisions of California Public Resources Code §§ 7051-7056.5, inclusive;

NOW, THEREFORE, BE IT RESOLVED by the Board of Supervisors of the County of Yolo as follows:

1. The foregoing recitals are true and correct;

2. This Board in open meeting and by not less than a two-thirds vote of its members declares its intention to lease the real property hereinafter described for the production of oil, gas and other hydrocarbons to the highest bidder therefor;

3. It is the judgment of this Board that the public use of the hereinafter described real property will not be substantially interferred with by a lease made in accordance with this resolution;

4. The lease covering said real property shall be in writing and shall contain all of the terms and conditions contained in that certain form of Oil and Gas Lease (Short Form) and Oil and Gas Lease describing real property which are on file in the office of the County Clerk in the Courthouse, Woodland, California (which forms are hereinafter collectively referred to as "said form") and said form is open to inspection by the public and all the terms and provisions thereof are hereby incorporated herein as if set forth at length;

5. Without limiting the generality of the foregoing,

said lease shall provide for the following:

a) A term of one (1) year and so long thereafter as provided in said lease.

b) A minimum rental payment of ONE ($1) DOLLAR commencing on the date of said Oil and Gas Lease.

c) A royalty share of one-sixth (1/6th) as set forth in said form;

d) A provision limiting the rights of the lessee in and to said real property to those depths lying below 500 feet below the surface of the leased land and the lessee shall not have the right to enter upon or use any portion of said lands lying above said depth.

6. A regular public meeting of the Board of Supervisors of the County of Yolo will be held in its Chambers in the Courthouse, Woodland, California, on the 19th day of July, 1977, at 9:05 o'clock A. M., at which time sealed proposals to lease the hereinafter described real property will be received and considered.

7. The property shall be leased to the highest responsible bidder, provided, however, this Board reserves the right to reject any and all bids and withdraw said real property from lease.

8. The cash payment shall be a variable biddable factor on which bids will be received and the minimum cash payment which will be considered for such lease will be the amount of the first year's rental together with the cost of publishing this resolution.

9. Each bid shall be accompanied by a certified or cashier's check payable to the order of the County of Yolo for the amount of the bid and shall be accompanied by a written statement on behalf of the bidder agreeing to pay, if the lease is awarded to such bidder, the cost of publishing this resolution; and the

checks of the unsuccessful bidders will be returned to them. The Clerk of this Board is directed to publish this resolution once a week for three successive weeks in The Daily Democrat, a newspaper of general circulation published in the County of Yolo.

10. The real property referred to above is located in the County of Yolo, State of California, and is more particularly described as set forth in Exhibit "A" attached hereto, which Exhibit "A" is hereby incorporated by reference as if set forth at length herein.

PASSED AND ADOPTED by the Board of Supervisors of the County of Yolo, State of California, this 14th day of June, 1977, by the following vote:

AYES: Barton, Marchand, Thompson.

NOES: None.

ABSENT: Duncan, Edmonds.

Gunyla J. Thompson
CHAIRMAN OF THE BOARD OF SUPERVISORS
COUNTY OF YOLO, STATE OF CALIFORNIA

ATTEST:
LAURENCE P. HENIGAN, CLERK

BY Pete E. Lucas
DEPUTY

(SEAL)

That certain parcel of land being a portion of the Northeast Quarter of Section 6, Township 7 North, Range 3 East, M.D.B. & M., Yolo County, California, as said parcel is shown on that Record of Survey Filed in Book 10 of Maps and Surveys at Page 24 in the Office of the Recorder of the County of Yolo more fully described as follows:

BEGINNING at the Northeast corner of said Section 6;said corner also being at the intersection of the centerlines of County Road No. 36 (60 feet wide) and County Road No. 105 (60 feet wide); thence Southerly along the East line of said Section 6, said line also being the centerline of said County Road No.105, South 07° 02' 13" East 1348.94 feet; thence Westerly along a line parallel with the North line of said Section 6, North 89° 20' 53" West 530.27 feet; thence Northerly along a line parallel with the East line of said Section 6, North 07° 02' 13" West 1348.94 feet to the North line of said Section 6; thence Easterly along said North line, said line also being the centerline of said County Road 36, South 89° 20' 53" East 530.27 feet to the point of beginning.

Containing 16.273 acres gross and 15.000 acres excluding the area lying within roads.

EXHIBIT "A"

To:
Auditor
County Counsel
Welfare Advisory Committee

BOARD OF SUPERVISORS
Yolo County, California

Date: July 26, 1977
Entry No. 15

File:

MINUTE ORDER NO. 77-989: AUTHORIZED THE CHAIRMAN OF THE BOARD TO INITIAL A CORRECTION ON ORIGINAL RESOLUTION, RECALLING RESOLUTION NO. 74-148 AND REORGANIZING THE WELFARE ADVISORY COMMITTEE, TO BE RESOLUTION NO. 77-59, INSTEAD OF NO. 77-148.

Upon motion of Supervisor Barton , seconded by Supervisor Edmonds , and duly carried, the above Minute Order was so ordered by the following vote:

Ayes: Duncan, Barton, Edmonds, Marchand, Thompson.

Noes: None.

Absent: None.

ORIGINAL

BK

JUN 14 1977
LAWRENCE PENNIGAR CLK
By [illegible]

RESOLUTION NO. 77-59

(Resolution Recalling Resolution No. 74-148 and Reorganizing the Welfare Advisory Committee)

WHEREAS, this Board of Supervisors passed and adopted Resolution No. 74-148, creating a Welfare Advisory Committee as necessary and appropriate to carry out the intent of applicable Department of Social Welfare regulations pertaining to such committees; and

WHEREAS, it has been brought to the attention of this Board that State regulations pertaining to such committees are no longer in effect, and it is desirable that a Welfare Advisory Committee be reconstituted for more effective functioning in meeting the needs of the County;

NOW, THEREFORE, BE IT RESOLVED by the Board of Supervisors of the County of Yolo as follows:

Section 1. Resolution No. 74-148 is hereby repealed.

Section 2.

1. Creation: There is hereby created in the County of Yolo a committee to be known as the Welfare Advisory Committee, hereinafter referred to as COMMITTEE.

2. Membership: The Committee shall consist of 7 members appointed by the Board of Supervisors as follows:

(a) Each member of the Board of Supervisors shall select one member to serve on the Committee, and shall also select one alternate to serve when that member is unable to perform the duties of membership;

(b) The Board of Supervisors shall select two members at large, and also two alternates to serve on the Committee when the members at large are unable to perform the duties of membership.

3. Membership - Terms. The term of office of the members so selected shall be at the pleasure of the Board, except that

in the event of the resignation or death of a member, the alternate shall assume the duties of membership and another alternate shall be selected in the manner of selection of the previous member.

4. Membership: Organization.

(a) Meetings: The Committee shall meet at least four times per year, but the membership shall call such special meetings as they deem necessary. The Committee shall select a chairperson or convener for each meeting according to a schedule of quarterly rotation of the chair. Decisions of the Committee shall be made by consensus of members present. The County of Yolo Department of Public Welfare shall furnish a recorder, distribute minutes, and send out agenda and notices of meetings, to be held at whatever time and place is agreed among the members;

(b) Method of Operation: The Committee shall work with the County Director of Public Welfare and the Board of Supervisors as an advisory body to assist in the development of welfare policy and implementation of services programs.

(c) Orientation of Members: It shall be the responsibility of the County Department of Public Welfare to provide members and alternates of the Committee such orientation to welfare services as they may need to carry out their responsibilities, including but not limited to, such material as handbooks outlining services, tours of facilities, directories of resources, charts of programs and lines of authority in the administration of services.

(d) Subcommittees: The Committee may create subcommittees or task forces composed of volunteers under leadership of Committee members to carry out the work of the Committee.

5. Costs: The Board of Supervisors, through allocation to the County Department of Public Welfare, shall assume the costs of mileage and child care as required for member

attendance at meetings.

6. Duties: The responsibilities of the Committee shall be the following:

(a) Advocacy for persons in need of welfare services;

(b) Education of the public regarding welfare services, both for outreach to potential clients and for interpretation of the need for services.

(c) Study of problems in delivery of welfare services, including exploration of unmet needs;

(d) Suggesting methods to solve problems in delivery of welfare services;

(e) Recommendation of programs to meet unmet needs;

(f) Monitoring of laws and regulations to analyze changes and to provide feedback to influence the development of needed services;

(g) Identification of overlap in services and referral to the proper agency to correct duplication;

(h) Participation in formulation of the County's Title XX plan for Social Services.

PASSED AND ADOPTED by the Board of Supervisors of the County of Yolo, State of California, this 14th day of June, 1977, by the following vote:

AYES: Duncan Barton, Edmonds, Marchand, Thompson.

NOES: None.

ABSENT: None.

Tunla J. Thompson
CHAIRMAN OF THE BOARD OF SUPERVISORS
COUNTY OF YOLO, STATE OF CALIFORNIA

ATTEST:

LAURENCE P. HENIGAN, CLERK

BY Pto E. Lucas
DEPUTY

FILED

JUN 21 1977

LAURENCE P. HENIGAN, Clerk

By [illegible] Deputy

RESOLUTION NO. 77- 60

(Resolution Amending the Salary Resolution of the County of Yolo)

WHEREAS, the Board of Supervisors of the County of Yolo heretofore has adopted Resolution No. 77-46, the Salary Resolution of the County of Yolo, to be effective July 1, 1977; and

WHEREAS, the Board of Supervisors desires to make an amendment thereto; and

WHEREAS, the Board of Supervisors desires to prescribe the compensation of certain officers and employees in accordance with certain reclassifications heretofore ordered by the Board of Supervisors and further desires to make such action retroactive in accordance with the rules of the County of Yolo prescribed therefor.

NOW, THEREFORE, BE IT RESOLVED BY THE BOARD OF SUPERVISORS AS FOLLOWS:

SECTION 1. Section 3502 of Article 35 of Resolution No. 77-46 is hereby amended effective July 1, 1977, to read as follows:

Section 3502. Welfare Departmental Classifications.

3	Program Manager I	30.0
1	Staff Services Manager II	32.5
3	Staff Services Manager I	27.25
1	Social Worker Supervisor II	29.0
2	Social Worker Supervisor I	26.5
4	Social Worker IV	26.25
5	Social Worker III	24.75
9	Social Worker II, or	23.0
	Social Worker I	20.5
6	Eligibility Supervisor	21.5
3	Eligibility Worker III	20.0
35	Eligibility Worker II, or	18.25
	Eligibility Worker I	16.5
2	Investigator	26.0
1	Supervising Account Clerk II	22.0
1	Supervising Account Clerk I	20.5
1	Supervising General Clerk I	20.5
2	Account Clerk III	18.75
16	Account Clerk II or	17.0
	Account Clerk I	15.0
1	Secretary III	19.5
1	Typist Clerk III	16.0

16	Typist Clerk II, or	14.0
	Typist Clerk I, or	11.75
	General Clerk II, or	13.25
	General Clerk I	11.0
8	Vocational Assistant, or	15.0
	Vocational Trainee	14.0
1	General Clerk III	16.0
1	Stock Clerk	16.0
1	Custodian	15.0

(1) The combined total of positions in Social Worker II and Social Worker I classifications shall not exceed nine (9) positions.

(2) The combined total of positions in Eligibility Worker II and Eligibility Worker I classifications shall not exceed thirty-five (35) positions.

(3) The combined total of positions in Typist Clerk I and Typist Clerk II and General Clerk I and General Clerk II positions may be interchanged provided the combined total of positions for both classifications does not exceed sixteen (16) positions.

(4) The combined total of positions in Vocational Assistant and Vocational Trainee classifications shall not exceed eight (8) positions.

SECTION 2. The officers, deputies, assistants, and employees of the Welfare Departmental Classifications of the County of Yolo for the periods of time set forth hereunder shall receive as compensation for services required to them, the salary as set forth in the schedule of salary ranges for each classification and position shown opposite the established salary. No officer or department head shall be authorized to hire regular employees in excess of the number of positions allowed for the department. The following sections of this resolution shall be retroactive to the effective dates specified therein and shall be deemed operative only for periods of time set forth therein. The references to salary ranges are to the ranges as set forth in the Salary Ordinance of the County of Yolo as it existed at the time the following sections are deemed to be operative.

/ / / / /

/ / / / /

SECTION 3. For the period from October 1, 1975, to and including November 11, 1975, the Departmental classifications for the Welfare Department shall be as follows:

1	Social Service Supervisor III	30
1	District Welfare Supervisor	28.5
1	Administrative Services Officer	28
1	Program Assistant	CS27
1	Training Officer	CS27
1	Social Services Supervisor II	29
2	Social Service Supervisor I	CS26.5
7	Social Service Practitioner I* or	CS26
	Social Service Worker III*	MA23.5
2	Social Service Worker III	MA23.5
10	Social Service Worker II or	MA21.5
	Social Service Worker I	MA19
1	Eligibility Supervisor II	25.5
6	Eligibility Supervisor I	21.5
3	Eligibility Worker III	20
35	Eligibility Worker II or	CS18
	Eligibility Worker I	MA14.5
2	Welfare Investigator	25
1	Supervising Account Clerk II	22
1	Supervising Account Clerk I	20.5
1	Secretary III	MA18
3	Account Clerk III	MA17
1	Typist Clerk III	MA14
16	Typist Clerk II or	MA12
	Typist Clerk I or	MA9.5
	General Clerk II or	MA11
	General Clerk I	MA8.5
17	Account Clerk II or	MA15
	Account Clerk I	MA13
8	Occupational Assistant II or	MA13
	Occupational Assistant I	MA12
1	Custodian	MA13
1	General Clerk III	MA14

(1) The combined total of positions in Social Service Practitioner I and Social Service Worker III classifications shall not exceed seven (7) positions.

(2) The combined total of positions in Social Service Worker II and Social Service Worker I classifications shall not exceed ten (10) positions.

(3) The combined total of positions in Eligibility Worker II and Eligibility Worker I classifications shall not exceed thirty-five (35) positions.

(4) The classifications of Typist Clerk I and Typist Clerk II and General Clerk I and General Clerk II may be interchanged provided the combined total of positions for both classifications does not exceed sixteen (16) positions.

(5) The combined total of positions in Occupational Assistant II and Occupational Assistant I shall not exceed eight (8) positions.

SECTION 4. For the period from November 12, 1975 to and including February 3, 1976, the Departmental classifications for the Welfare Department shall be as follows:

1	Social Service Supervisor III	30
1	District Welfare Supervisor	28.5
1	Administrative Services Officer	28
1	Program Assistant	CS27
1	Training Officer	CS27
1	Social Service Supervisor II	29
2	Social Service Supervisor I	CS26.5
7	Social Service Practitioner I* or	CS26
	Social Service Worker III*	MA23.5
9	Social Service Worker II or	MA21.5
	Social Service Worker I	MA19
1	Eligibility Supervisor II	25
6	Eligibility Supervisor I	21.5
3	Eligibility Worker III	20
35	Eligibility Worker II or	CS18
	Eligibility Worker I	MA14.5
2	Welfare Investigator	25
1	Supervising Account Clerk II	22
1	Supervising Account Clerk I	20.5
1	Secretary III	MA18
3	Account Clerk III	MA17
1	Typist Clerk III	MA14
16	Typist Clerk II or	MA12
	Typist Clerk II or	MA 9.5
	General Clerk II or	MA11
	General Clerk I	MA 8.5
17	Account Clerk II or	MA15
	Account Clerk I	MA13
8	Occupational Assistant II or	MA13
	Occupational Assistant I	MA12
1	Custodian	MA13
1	General Clerk III	MA14

(1) The combined total of positions in Social Service Practitioner I and Social Service Worker III classifications shall not exceed seven (7) positions.

(2) The combined total of positions in Social Service Worker II and Social Service Worker I classifications shall not exceed nine (9) positions.

(3) The combined total of positions in Eligibility Worker II and Eligibility Worker I classifications shall not exceed thirty-five (35) positions.

(4) The classifications of Typist Clerk I and Typist Clerk II and General Clerk I and General Clerk II may be interchanged provided the combined total of positions for both classifications does not exceed sixteen (16) positions.

(5) The combined total of positions in Occupational Assistant II and Occupational Assistant I shall not exceed eight (8) positions.

SECTION 5. For the period from February 4, 1976 to and including June 30, 1976, the Departmental classifications for the Welfare Department shall be as follows:

1	Social Service Supervisor III	30
1	District Welfare Supervisor	28.5
1	Administrative Services Officer II	MA31.5
1	Program Assistant	CS27
1	Training Officer	CS27
1	Social Service Supervisor II	29
2	Social Service Supervisor I	CS26.5
7	Social Service Practitioner I* or	CS26
	Social Service Worker III*	MA23.5
2	Social Service Worker III	MA23.5
9	Social Service Worker II or	MA21.5
	Social Service Worker I	MA19
1	Eligibility Supervisor II	25.5
6	Eligibility Supervisor I	21.5
3	Eligibility Worker III	20
35	Eligibility Worker II or	CS18
	Eligibility Worker I	MA14.5
2	Welfare Investigator	25
1	Supervising Account Clerk II	22
1	Supervising Account Clerk I	20.5
3	Account Clerk III	MA17
1	Secretary III	MA18
1	Typist Clerk III	MA14
16	Typist Clerk II or	MA12
	Typist Clerk I or	MA 9.5
	General Clerk II or	MA11
	General Clerk I	MA 8.5
16	Account Clerk II or	MA15
	Account Clerk I	MA13
8	Occupational Assistant II or	MA13
	Occupational Assistant I	MA12
1	Custodian	MA13
1	General Clerk III	MA14
1	Stock Clerk	MA14

////

////

////

////

Section 6. For the period from July 1, 1976, to and including July 31, 1976, the Departmental classifications for the Welfare Department shall be as follows:

1	Social Service Supervisor III	30.0
1	District Welfare Supervisor	28.5
1	Administrative Services Officer II	32.5
1	Program Assistant	27.25
1	Training Officer	27.25
1	Social Service Supervisor II	29.0
2	Social Service Supervisor I	26.5
7	Social Service Practitioner I* or	26.25
	Social Service Worker III*	24.75
2	Social Service Worker III	24.75
9	Social Service Worker II or	23.0
	Social Service Worker I	20.5
1	Eligibility Supervisor II	25.5
6	Eligibility Supervisor I	21.5
3	Eligibility Worker III	20.0
35	Eligibility Worker II or	18.25
	Eligibility Worker I	16.5
2	Welfare Investigator	26.0
1	Supervising Account Clerk II	22.0
1	Supervising Account Clerk I	20.5
3	Account Clerk III	18.75
16	Account Clerk II or	17.0
	Account Clerk I	15.0
1	Secretary III	19.5
1	Typist Clerk III	16.0
16	Typist Clerk II or	14.0
	Typist Clerk I or	11.75
	General Clerk II or	13.25
	General Clerk I	11.0
8	Occupational Assistant II or	15.0
	Occupational Assistant I	14.0
1	Custodian	15.0
1	General Clerk III	16.0
1	Stock Clerk	16.0

(1) The combined total of positions in Social Service Practitioner I and Social Service Worker III classifications shall not exceed seven (7) positions.

(2) The combined total of positions in Social Service Worker II and Social Service Worker I classifications shall not exceed nine (9) positions.

(3) The combined total of positions in Eligibility Worker II and Eligibility Worker I classifications shall not exceed thirty-five (35) positions.

(4) The classifications of Typist Clerk I and Typist Clerk II and General Clerk I and General Clerk II may be interchanged provided the combined total of positions for both classifications does not exceed sixteen (16) positions.

(5) The combined total of positions in Occupational Assistant II and Occupational Assistant I shall not exceed eight (8) positions.

SECTION 7. For the period from August 1, 1976, to and including June 30, 1977, the Departmental classifications for the Welfare Department shall be as follows:

3	Program Manager I	30.0
1	Staff Services Manager II	32.5
3	Staff Services Manager I	27.25
1	Social Worker Supervisor II	29.0
2	Social Worker Supervisor I	26.5
4	Social Worker IV	26.25
5	Social Worker III	24.75
9	Social Worker II or	23.0
	Social Worker I	20.5
6	Eligibility Supervisor	21.5
3	Eligibility Worker III	20.0
35	Eligibility Worker II or	18.25
	Eligibility Worker I	16.5
2	Investigator	26.0
1	Supervising Account Clerk II	22.0
1	Supervising Account Clerk I	20.5
1	Supervising General Clerk I	20.5
2	Account Clerk III	18.75
16	Account Clerk II or	17.0
	Account Clerk I	15.0
1	Secretary III	19.5
1	Typist Clerk III	16.0
16	Typist Clerk II or	14.0
	Typist Clerk I or	11.75
	General Clerk II or	13.25
	General Clerk I	11.0
8	Vocational Assistant or	15.0
	Vocational Trainee	14.0
1	General Clerk III	16.0
1	Stock Clerk	16.0
1	Custodian	15.0

(1) The combined total of positions in Social Worker II and Social Worker I classifications shall not exceed nine (9) positions.

(2) The combined total of positions in Eligibility Worker II and Eligibility Worker I classifications shall not exceed thirty-five (35) positions.

(3) The classifications of Typist Clerk II and Typist Clerk I and General Clerk II and General Clerk I may be interchanged provided the combined total of positions for both classifications does not exceed sixteen (16) positions.

(4) The combined total of positions in Vocational Assistant and Vocational Trainee shall not exceed eight (8) positions.

////

////

////

PASSED AND ADOPTED by the Board of Supervisors of the County of Yolo, State of California, this 21st day of June, 1977, by the following vote:

AYES: Duncan, Barton, Edmonds, Marchand, Thompson.

NOES: None.

ABSENT: None.

Gayle J. Thompson
CHAIRMAN OF THE BOARD OF SUPERVISORS
COUNTY OF YOLO, STATE OF CALIFORNIA

ATTEST:

LAURENCE P. HENIGAN, CLERK

BY Peter E. Swan
DEPUTY

(SEAL)

FILED

JUN 21 1977

LAURENCE P. HENIGAN, Clerk

By [illegible] Deputy

RESOLUTION NO. 77-61

(Resolution Amending Minute Order No. 70-116 Creating the Yolo County Data Processing Advisory Committee)

WHEREAS, it has been brought to the attention of this Board of Supervisors that certain changes in organization are necessary and appropriate to improve the structure and effectiveness of the Data Processing Advisory Committee;

NOW, THEREFORE, BE IT RESOLVED by the Board of Supervisors of the County of Yolo as follows:

1. Creation. There is hereby created the Yolo County Data Processing Advisory Committee.

2. Duties and Responsibilities. The Yolo County Data Processing Advisory Committee shall have the following duties and responsibilities:

(a) To act in an advisory capacity to the Board of Supervisors;

(b) To review and make recommendations pertaining to the long range plan for Data Processing Services in Yolo County as presented by the Data Processing Director;

(c) To review, evaluate, and approve or disapprove requests for data processing services where estimated costs exceed $5,000;

(d) To evaluate and set priorities for existing programs and approved new programs which exceed $5,000 in estimated costs;

(e) To evaluate and approve or disapprove changes to existing programs where estimated costs of the change exceed $5,000;

(f) To review and evaluate approved projects at established checkpoints during their development to determine whether they should be continued or abandoned;

(g) To make recommendations on matters pertaining

to operations between Data Processing and user departments or agencies;

(h) To review, evaluate, and make recommendations on matters referred by the Board of Supervisors;

(i) To submit all recommendations in writing; and,

(j) To file a copy of meeting minutes with the Board of Supervisors of the County of Yolo.

3. Membership. The Yolo County Data Processing Advisory Committee shall consist of seven (7) members appointed and selected by the Board of Supervisors as follows:

(a) The Chairman and one other member of the Board of Supervisors;

(b) The County Executive or his assigned representative;

(c) The Data Processing Director; and,

(d) Three (3) members who are user departments or agency directors of whom at least two would be considered major users of data processing services.

4. Membership: Term of Office. Upon adoption of this Article, the Board shall appoint said seven (7) members as follows:

(a) The Chairman of the Board of Supervisors will serve a term corresponding to his/her tenure in that position;

(b) The other member of the Board of Supervisors will serve a one-year term coinciding with the calendar year;

(c) The County Executive or his representative, and the Data Processing Director will be permanent members;

(d) One member who is a major user department or agency director shall serve a one-year term; one shall serve a two-year term, and one shall serve a three-year term;

(e) Thereafter, as vacancies occur among the three user departments or agency director members, subsequent appointments shall be made for three-year terms;

(f) Membership will be effective upon appointment by the Board of Supervisors and all terms will begin on January 1st following initial appointment and thereafter coincide with the calendar year; and,

(g) The user department or agency director members may only serve one term which must be followed by at least a one year break in service before they can be reappointed to the committee.

5. Membership: Termination. The term of office of a user department or agency director member of the committee who fails to attend three (3) consecutive meetings of the Committee may be terminated by the Board and the vacancy thereby created shall be filled by appointment of another user department or agency director for the remainder of the term of office of the member who is being replaced.

6. Officers. The Chairman of the Board of Supervisors shall be the Chairman of the Data Processing Advisory Committee. The Data Processing Director shall serve as Secretary and shall make provision for such necessary clerical assistance or supplies as may be necessary.

7. Meetings: Time and Place. Meetings shall be held at least once each calendar quarter as determined by the Chairman, giving at least three (3) days written notice.

8. Meetings: Minutes. The Secretary of the Committee shall keep minutes of all meetings of the Committee and shall file a copy of the minutes with the Clerk of the Board of Supervisors.

9. Meetings: Quorum. A quorum shall consist of four (4) members of the Committee. A majority vote of members present is required for any motion, resolution, or other action.

/////

/////

/////

PASSED AND ADOPTED by the Board of Supervisors of the County of Yolo, State of California, this 21st day of June, 1977, by the following vote:

AYES: **Duncan, Barton, Edmonds, Marchand, Thompson.**

NOES: **None.**

ABSENT: **None.**

Douglas J. Thompson
CHAIRMAN OF THE BOARD OF SUPERVISORS
COUNTY OF YOLO, STATE OF CALIFORNIA

ATTEST:

LAURENCE P. HENIGAN, CLERK

BY Pete E. Lucas
DEPUTY

(SEAL)

Approved as to Form
Dated
County Counsel
of Yolo County

FILED
JUN 28 1977
LAURENCE P. HENIGAN, Clerk
By [illegible] Deputy

RESOLUTION NO. 77-62

(Amending Resolution No. 77-54 Adopting Rules and Regulations for Cropduster Operations at the Yolo County Airport)

WHEREAS, the Board of Supervisors has established minimum coverage for cropdusters using Yolo County Airport in Resolution No. 77-54; and

WHEREAS, it is to the benefit of both the County and said cropdusters to change those minimum rates of insurance.

NOW, THEREFOR, BE IT RESOLVED that Section X. A.(1) of Resolution No. 77-54 be amended to read as follows:

X. A.(1) Single limit of $100,000 per person and $300,000 per occurrence of bodily injury; and

PASSED AND ADOPTED by the Board of Supervisors of the County of Yolo, State of California, this 28th day of June, 1977, by the following vote:

AYES: Barton, Edmonds, Marchand, Thompson.

NOES: None.

ABSENT: Duncan.

Jungle J. Thompson
CHAIRMAN OF THE BOARD OF SUPERVISORS
COUNTY OF YOLO, STATE OF CALIFORNIA

ATTEST:

LAURENCE P. HENIGAN, CLERK

BY Peter E. Lucas
DEPUTY

(SEAL)

APPROVED AS TO FORM
CHARLES R. MACK
COUNTY COUNSEL

BY
DEPUTY COUNTY COUNSEL

FILED

JUL 15 1977

LAURENCE P. HENIGAN, Clerk

By Barbara Rodgers Deputy

RESOLUTION NO. 77-63

(Resolution of Intention to Grant Real Property to the City of Davis)
(Gov. Code 25365)

WHEREAS, the Board of Supervisors of the County of Yolo, State of California, proposes to grant to the City of Davis, the El Macero Treatment Plant, described in the Grant Deed, designated Exhibit "A", and incorporated herein by reference thereto; and

WHEREAS, proposed Grant Deed is also on file in the Office of the County Clerk of this County;

NOW, THEREFORE, BE IT RESOLVED, the 2nd day of August, 1977, at 10:00 o'clock A.M., in the Chambers of the Board of Supervisors, Room 207, Courthouse, Woodland, California, is fixed as the time and the place the Board of Supervisors will meet to conclude the proposed transaction.

Persons interested are directed to the provisions of Section 25365 of the Government Code of the State of California.

Notice of the adoption of this resolution and of the time and place of holding the meeting shall be given pursuant to Government Code S 6061, by publication of a Notice of Intention to Grant Real Property to the City of Davis signed by the Chairman of the Board, in the Davis Enterprise a newspaper of general circulation, printed and published in the County of Yolo, at least one week prior to the date of hearing.

PASSED AND ADOPTED by the Board of Supervisors of the County of Yolo, State of California, this 28th day of June, 1977, by the following vote:

AYES: Barton, Edmonds, Marchand, Thompson.

NOES: None.

ABSENT: Duncan.

Tunis J. Thompson
CHAIRMAN OF THE BOARD OF SUPERVISORS
COUNTY OF YOLO, STATE OF CALIFORNIA
7-15-77

ATTEST:
LAURENCE P. HENIGAN, CLERK

BY Barbara Rodgers Deputy
(Seal)

Approved as to Form
Dated 7/5/77
County Counsel of Yolo County

EXHIBIT A

GRANT DEED

The COUNTY OF YOLO does hereby grant to the CITY OF DAVIS, all that real property situate in the County of Yolo, State of California, described as follows:

All that portion of the southwest one-quarter of Section 19, Township 8 North, Range 3 East, M.D.B.&M., and being a portion of Swamp Land Survey No. 891, described as follows:

Beginning at a point on the east boundary of the southwest one-quarter of said Section 19, from which point of beginning the center of said Section 19 bears North 01° 24' 00" East 998.74 feet; thence from said point of beginning, along the east line of the southwest one-quarter of said Section 19, South 01° 24' 00" West 1308.76 feet to the centerline of Putah Creek; thence upstream along said center line, following the meanderings thereof, the following seven courses and distances: North 38° 31' 00" West 27.98 feet, North 38° 39' 10" West 114.48 feet, North 47° 16' 00" West 198.80 feet, North 38° 43' 50" West 137.29 feet, North 51° 52' 15" West 102.84 feet, North 43° 47' 50" West 153.23 feet and North 56° 33' 50" West 93.75 feet; thence parallel to the east line of the southwest one-quarter of said Section 19, North 01° 24' 00" East 744.20 feet; thence South 88° 36' 00" East 600.00 feet to the point of beginning; containing 13.872 acres, more or less. SUBJECT to all easements and rights of way of record.

Together with a right of way and easement to build, construct, reconstruct, and to operate and maintain sewerage pipe lines and manholes together with any and all appurtenances appertaining thereto; said pipe lines, manholes, and appurtenances to be of such size and character as grantee may determine, on, over, across and under all that certain real property situate in the County of Yolo, State of California, particularly described as follows:

A strip of land ten (10.00) feet in width, measured at right angles, the east line of which is described as follows:

Beginning at the northeasterly corner of the hereinabove described 13.872 acre parcel of land; thence from said point of beginning along the east line of the southwest one-quarter of said Section 19; North 01° 24' 00" East 998.74 feet to the center line of said Section 19; thence along the east line of that certain South Eighty-Two and One-Half Acres of the Northwest one-quarter of said Section 19, described in that certain deed executed by O. B. Wilber to H. M. Wilber on February 1, 1939, recorded in the office of the Recorder of Yolo County in Book 407 of Official Records at Page 362, to the

northeasterly corner of said South Eighty-Two and One-Half Acre parcel of land.

Together with a right of way and easement but not the exclusive right, for ingress and egress, on, over, and across all that certain 4.22 acres parcel of land designated "Parcel A" in that certain grant of easement, recorded in the office of the Recorder of Yolo County in Book 303 of Official Records at page 258.

Dated: _____, 1977

_____
CHAIRMAN OF THE BOARD OF SUPERVISORS
COUNTY OF YOLO, STATE OF CALIFORNIA

FILED
JUN 28 1977
LAURENCE P. HENIGAN, Clerk
By ..... Deputy

BK.

RESOLUTION NO. 77-64

Resolution of Acceptance for Parcel Map No. 2687 for Ronald Moore

WHEREAS, the final tracing for Parcel Map No. 2687 has been prepared and presented to the Board of Supervisors for approval; and

WHEREAS, the Yolo County Planning Commission considered and approved a Negative Declaration of Environmental Impact for the proposed project, and this Board has considered and approved said Negative Declaration; and

WHEREAS, the tentative map for Parcel Map No. 2687 has been approved by said Planning Commission; and

WHEREAS, said map contemplates creation of two parcels in the Agricultural General (A-1) Zone, of the Yolo County General Plan; and

WHEREAS, the final tracing of said Parcel Map has been signed by all necessary parties, pursuant to the provisions of the Government Code of the State of California; and

WHEREAS, said map in all respects complies with the provisions of the State Subdivision Map Act and of the Local Ordinances;

NOW, THEREFORE, BE IT RESOLVED by the Board of Supervisors of the County of Yolo as follows: (1) After consideration of the Negative Declaration of Environmental Impact for the proposed project, this Board finds that the project as proposed and approved will not have a significant effect on the environment, and the Negative Declaration on file is hereby approved by this Board. (2) This Board hereby finds that the proposed subdivision, together with the provisions for its design and improvements, is consistent with general plan adopted for the County of Yolo. (3) This Board hereby approves said Parcel Map No. 2687 as submitted, and instructs the Clerk to prepare said map for transmittal to the County Recorder for filing.

BE IT FURTHER RESOLVED that the Clerk of this Board hereby is authorized and ordered to file a Notice of Determination upon this project, with a copy of the Negative Declaration attached, said notice to include the decision of this Board to approve the proposed project, the finding of this Board that the proposed project will not have a significant effect on the environment, and a statement that no environmental impact report has been prepared, all pursuant to the California Environmental Quality Act.

PASSED, APPROVED AND ADOPTED this 28th day of June, 1977, by the following vote:

AYES: Duncan, Barton, Edmonds, Marchand, Thompson.

NOES: None.

ABSENT: None.

Trudy J. Thompson
CHAIRMAN OF THE BOARD OF SUPERVISORS
COUNTY OF YOLO, STATE OF CALIFORNIA

ATTEST:
LAURENCE P. HENIGAN, Clerk
By Pete E. Lucas, Deputy

(SEAL)

APPROVED AS TO FORM:

County Counsel

FILED
JUL - 1 1977
LAURENCE P. HENIGAN, Clerk
By ... Deputy

RESOLUTION NO. 77- 65

(Resolution Amending the Salary Resolution of the County of Yolo)

WHEREAS, the Board of Supervisors of the County of Yolo heretofore has adopted Resolution No. 77-46, the Salary Resolution of the County of Yolo, to be effective July 1, 1977, and,

WHEREAS, the Board of Supervisors desires to make an amendment thereto; and

WHEREAS, the Board of Supervisors desires to prescribe the compensation of certain officers and employees in accordance with certain reclassifications heretofore ordered by the Board of Supervisors and further desires to make such action retroactive in accordance with the rules of the County of Yolo prescribed therefor.

NOW THEREFORE BE IT RESOLVED by the Board of Supervisors as follows:

SECTION 1. Section 301 is hereby amended effective July 1, 1977, to read as follows:

Section 301. Filling a Position with a Lower Classification.

In any County department, the position of Secretary I, Typist Clerk II, and Account Clerk II may be filled with the lower classifications of Secretary Trainee, Typist Clerk I, and Account Clerk I, respectively; provided, however, that the total number of persons employed in any department shall not exceed the number of authorized positions for that department.

SECTION 2. Section 903 is hereby amended, effective July 1, 1977, to read as follows:

Section 903. Auditor-Controller's Classifications.

1	Administrative Accountant	32.0
1	Account Clerk III	29.0
2	Auditor II or	27.25
	Auditor I or	24.25
	Auditor Trainee	21.5
3	Accountant I	24.25
1	Junior Accountant	21.5
1	Tax Accountant	24.25
1	Supervising Accountant Clerk II	22.0

2	Account Clerk III	18.75
7	Account Clerk II or	17.0
	Account Clerk I	15.0
1	Account Clerk II - 20 hours per week or	17.0
	Account Clerk I - 20 hours per week	15.0
1	Office Machines Operator	17.0
1	Microfilm Operator	17.0

*The combined total number of positions in Auditor II, Auditor I, and Auditor Trainee Classifications shall not exceed two (2) positions.

SECTION 3. Section 1604 is hereby amended, effective July 1, 1977, to read as follows:

Section 1604. Family Support Classifications.

1	Attorney IV	36.0
1	Attorney III* or	34.5
	Attorney II* or	31.5
	Attorney I*	27.5
1	Supervising Investigator	30.5
4	Investigator II** or	27.0
	Investigator I**	26.0
1	Secretary III	19.5
3	Secretary II	17.25
1	Administrative Services Officer I	28.0
2	Interviewer I	16.5
1	Account Clerk III	18.75
1	Account Clerk II or	17.0
	Account Clerk I	15.0
1	Administrative Clerk I	15.0
1	Secretary I	15.5
2	Typist Clerk II or	14.0
	Typist Clerk I	11.75

*The combined total number of positions in Attorney III, Attorney II, and Attorney I classifications shall not exceed one (1) position.

**The combined total of positions in Investigator II and Investigator I classifications shall not exceed four (4) positions.

SECTION 4. Section 1802 is hereby amended effective July 1, 1977, to read as follows:

Section 1802. General Services and Purchasing Departmental Classifications.

1	Purchasing Assistant	27.0
1	Buyer	23.0
1	Senior County Printer	21.5
1	County Printer	19.5
1	Secretary II	17.25
1	Account Clerk II or	17.0
	Account Clerk I	15.0
1	Typist Clerk II or	14.0
	Typist Clerk I	11.75

SECTION 5. Section 1903 is hereby amended effective July 1, 1977, to read as follows:

Section 1903. Business Function Classifications.

1	Administrative Accountant	32.0
1	Collection Manager	25.0
1	Accountant I	24.25
1	Collection Assistant	17.0
1	Senior Admissions Clerk	19.5
1	Supervising Medical Billing Clerk	19.5
5	Medical Billing Clerk	17.25
1	Administrative Clerk II	17.25
1	Admissions Clerk	17.25
1	Administrative Clerk I	15.0
2	Account Clerk II or	17.0
	Account Clerk I	15.0
1	Storekeeper	18.75
1	Assistant Storekeeper	16.0

SECTION 6. Section 2102 is hereby amended effective July 1, 1977, to read as follows:

Section 2102. Municipal Court Classifications.

1	Clerk of the Municipal Court	30.5
3	Municipal Court Clerk III	19.0
1	Municipal Court Clerk II	17.0
16	Municipal Court Clerk I* or	15.5
	Typist Clerk II*	14.0
1	Account Clerk II or	17.0
	Account Clerk I	15.0
2	Interpreter Clerk	14.5

*The combined total of positions in the Municipal Court Clerk I and Typist Clerk II classifications shall not exceed sixteen (16) positions.

SECTION 7. Section 2502 is hereby amended effective July 1, 1977, to read as follows:

Section 2502. Probation Department Classifications.

2	Supervising Probation Officer	31.0
2	Probation Program Director	29.5
2	Probation Officer III	27.5
15	Probation Officer II* or	25.5
	Probation Officer I*	22.0
2	Group Home Counselor II** or	22.0
	Group Home Counselor I** (1)	19.0
3	Probation Aide	17.0
1	Administrative Assistant	22.0
5	Secretary II	17.25
2	Account Clerk II or	17.0
	Account Clerk I	15.0
1	Secretary I or	15.5
	Secretary Trainee	12.75
2	Typist Clerk II or	14.0
	Typist Clerk I	11.75

*The combined total of positions in Probation Officer II and Probation Officer I classifications shall not exceed fifteen (15) positions.

**The combined total of positions in Group Home Counselor II and Group Home Counselor I classifications shall not exceed two (2) positions.

(1) These positions shall be "living-in" positions as defined in Yolo County Code §2-6.02(h-1), and the number of consecutive days on duty and off duty is as designated by the Board of Supervisors.

SECTION 8. Section 2702 is hereby amended effective July 1, 1977, to read as follows:

Section 2702. Public Guardian Departmental Classifications.

1	Administrative Clerk III	19.5
1	Account Clerk II or	17.0
	Account Clerk I	15.0

SECTION 9. Section 2802 is hereby amended effective July 1, 1977, to read as follows:

1	Director of Public Health Nursing	33.5
1	Family Nurse Practitioner	30.5
2	Supervising Public Health Nurse	29.5
2	Public Health Nurse II	27.0
10	Public Health Nurse I	25.0
1	Public Health Nurse I - 32 hours per week	25.0
2	Public Health Nurse I - 24 hours per week	25.0
1	Public Health Nurse I - 20 hours per week	25.0
1	Chief of Environmental Health	32.5
3	Sanitarian III	28.0
2	Sanitarian II* or	26.0
	Sanitarian I*	23.0
1	Chief of Public Health Laboratory Services	30.0
1	Public Health Microbiologist	26.0
1	Family Nurse Practitioner - Child Health & Disability Prevention Program - 20 hours per week	30.5
1	Child Health and Disability Prevention Program Manager	30.0
2	Physical Therapist or	26.5
	Occupational Therapist	26.5
1	Physical Therapist - 20 hours per week or	26.5
	Occupational Therapist - 20 hours per week	26.5
1	Laboratory Technician	19.0
1	Health Educator	29.0
1	Health Educator - 20 hours per week	29.0
1	Administrative Service Officer I	28.0
1	Sanitation Aide II	19.0
1	Sanitation Aide I	17.0
1	Crippled Children's Services Worker - 20 hours Per week	18.25
1	Administrative Clerk IV	20.0
1	Account Clerk III	18.75
1	Account Clerk II - 20 hours per week or	17.0
	Account Clerk I - 20 hours per week	15.0
1	Secretary III	19.5

/ / / / /

1	Secretary II	17.25
1	Secretary I	15.5
1	Public Health Aide	16.0
1	Typist Clerk III	16.0
1	Typist Clerk II or	14.0
	Typist Clerk I	11.75
1	Typist Clerk II - 20 hours per week or	14.0
	Typist Clerk I - 20 hours per week	11.75
3	Administrative Clerk II	17.25
1	Administrative Clerk I	15.0

*The combined total of positions in Sanitarian II and Sanitarian I classifications shall not exceed two (2) positions.

SECTION 10. Section 2803 is hereby amended effective July 1, 1977, to read as follows:

Section 2803. Health to Underserved Rural Areas (HURA) Grant Positions.

1	Public Health Program Specialist	33.5
1	Public Health Program Analyst	28.0
2	Community Health Worker II	18.25
1	Secretary II	17.25
1	Account Clerk II or	17.0
	Account Clerk I	15.0
2	Public Health Aide	16.0
1	Typist Clerk II or	14.0
	Typist Clerk I	11.75

SECTION 11. Section 2902 is hereby amended effective July 1, 1977, to read as follows:

Section 2902. Mental Health Services Departmental Classifications.

2	Psychiatrist	44.5
1	Administrative Services Officer II	32.5
3	Mental Health Program Coordinator	33.5
1	Clinical Psychologist	32.5
1	Clinical Psychologist - 24 hours per week	32.5
2	Clinical Psychologist - 20 hours per week	32.5
2	Mental Health Nurse Consultant	29.5
3	Psychiatric Social Worker II or	28.0
	Psychiatric Social Worker I	26.0
1	Social Service Worker II or	23.0
	Social Service Worker I	20.5
2	Mental Health Counselor II	28.0
3	Mental Health Counselor I	26.25
1	Mental Health Counselor I - 24 hours per week	26.25
1	Mental Health Counselor I - 20 hours per week	26.25
1	Occupational Therapist Consultant	26.5
1	Detoxification Nurse or	27.0
	Mental Health Nurse I	25.0
1	Mental Health Nurse II or	27.0
	Mental Health Nurse I	25.0
1	Accountant II	27.0
1	Secretary III	19.5
1	Supervising Account Clerk I	20.5
3	Administrative Clerk III	19.5

1	Account Clerk II or	17.0
	Account Clerk I	15.0
2	Account Clerk II - 20 hours per week or	17.0
	Account Clerk I - 20 hours per week	15.0
1	Administrative Clerk I	15.0
5	Secretary II	17.25
1	Typist Clerk II or	14.0
	Typist Clerk I	11.75
5	Mental Health Worker II* or	16.0
	Mental Health Worker I*	14.0
3	Mental Health Worker II - 20 hours per week	16.0
	Mental Health Worker I - 20 hours per week	14.0

*The combined total of positions in Mental Health Worker II and Mental Health Worker I classifications shall not exceed five (5) positions.

SECTION 12. Section 2904 is hereby amended effective July 1, 1977, to read as follows:

Section 2904. East Yolo Public Health Facility (Salud) Classifications.

1	Clinic Physician	42.0
1	Family Nurse Practitioner or	30.5
2	Family Nurse Practitioner - 20 hours per week	30.5
1	Assistant Director of Public Health Nursing	31.5
1	Staff Nurse II	24.75
3	Community Health Worker II	18.25
1	Account Clerk III	18.75
1	Account Clerk II or	17.0
	Account Clerk I	15.0
1	Typist Clerk II or	14.0
	Typist Clerk I	11.75
1	General Clerk II* or	13.25
	General Clerk I*	11.0
1	Administrative Clerk I	15.0

*The combined total of positions in General Clerk II and General Clerk I classifications shall not exceed one (1) position.

SECTION 13. Section 3002 is hereby amended effective July 1, 1977, to read as follows:

Section 3002. Public Works Departmental Classifications.

1	Accountant II	27.0
1	Secretary III	19.5
1	Account Clerk III	18.75
1	Account Clerk II or	17.0
	Account Clerk I	15.0
1	Typist Clerk II or	14.0
	Typist Clerk I	11.75

SECTION 14. Section 3102 is hereby amended effective July 1, 1977 to read as follows:

Section 3102. Sheriff-Coroner Classifications.

1	Undersheriff	$35.0

3	Captain	S33.0
8	Lieutenant	S31.0
1	Special Assistant to the Sheriff	S30.0
15	Sergeant	S27.5
7	Resident Deputy	S26.5
91	Deputy Sheriff	S24.5
	Labor Superintendent	S20.0
	Guard	S19.0
1	Account Clerk III - Matron	S19.5
1	Supervising Communications Operator - Matron	S21.0
2	Sheriff's Communications Operator or	S19.0
	Communications Operator - Matron	S19.0
1	Supervising Matron	S21.5
10	Matron	S17.5
1	Stenographer Clerk III - Matron	S18.0
2	Cook II	SC18.0
1	Typist Clerk II or	14.0
	Typist Clerk I	11.75

Employees who are required to maintain regulation uniforms prescribed by the Sheriff-Coroner shall be paid a uniform allowance of Fifteen Dollars ($15.00) per month.

(1) The classifications of Deputy Sheriff, Labor Superintendent, and Guard may be interchanged provided that the maximum number of Guards that may be employed shall be limited to six (6) positions, and the classification of Labor Superintendent shall be limited to one (1) position.

(2) The classifications of Sheriff's Communications Operator and Communications Matron may be interchanged provided that the combined total shall not exceed two (2) positions.

SECTION 15. Section 3303 is hereby amended effective July 1, 1977, to read as follows:

Section 3303. Treasurer-Tax Collector Departmental Classifications.

1	Deputy Treasurer-Tax Collector	22.0
1	Junior Accountant	21.5
1	Account Clerk III	18.75
2	Account Clerk II or	17.0
	Account Clerk I	15.0
1	Typist Clerk III	16.0

SECTION 16. Section 3503 is hereby amended effective July 1, 1977, to read as follows:

Section 3503. Homemaker Program Classifications.

1	Social Worker Supervisor I	26.5
2	Social Worker III	24.75
1	Social Worker II* or	23.0
	Social Worker I*	20.5
2	Typist Clerk II or	14.0
	Typist Clerk I	11.75
1	Homemaker Supervisor	14.5
14	Homemaker	12.75

*The combined total of positions in Social Worker II and Social Worker I classifications shall not exceed one (1) position.

SECTION 17. Section 3811 is hereby amended effective July 1, 1977, to read as follows:

Section 3811. County Executive.

1	Manpower Coordinator	28.5
1	Programmer Analyst II or	27.5
	Programmer Analyst I	24.5
1	Auditor I	24.25
1	Accountant I or	24.25
	Junior Accountant	21.5
1	Account Clerk II or	17.0
	Account Clerk I	15.0
1	Typist Clerk II or	14.0
	Typist Clerk I	11.75

SECTION 18. Section 3820 is hereby amended effective July 1, 1977, to read as follows:

Section 3820. Public Works.

7	General Laborer	15.5
1	Refuse Disposal Attendant Trainee	15.5
1	Account Clerk II or	17.0
	Account Clerk I	15.0

SECTION 19. Section 3824 is hereby amended effective July 1, 1977, to read as follows:

Section 3824. Welfare Department.

1	Typist Clerk II or	14.0
	Typist Clerk I	11.75
1	Account Clerk II or	17.0
	Account Clerk I	15.0

SECTION 20. The officers, deputies, assistants, and employees of the departments of the County of Yolo set forth below for the periods of time set forth below shall be classified and receive as compensation for services required of them, the salaries as set forth in the schedule of salary ranges for each classification and position shown opposite the established salary range. No officer or department head shall be authorized to hire regular employees in excess of the number of positions allowed for the department. The following sections of this Resolution shall be retroactive to the effective date

specified therein and shall be deemed to be operative only for the periods of time set forth therein. The references to salary ranges shall be to ranges as set forth in the Salary Ordinance of the County of Yolo as it existed at the times the following sections are deemed to be operative.

SECTION 21. The Mental Health Services Departmental Classifications effective from March 1, 1976, to June 30, 1976, are as follows:

Mental Health Services Departmental Classifications.

1	Program Chief, Mental Health Services	MA46
2	Psychiatrist	MA44
1	Administrative Services Officer II	MA31.5
3	Mental Health Program Coordinator	33.5
1	Clinical Psychologist	32.5
1	Clinical Psychologist, 24 hours per week	32.5
1	Clinical Psychologist, 20 hours per week	32.5
1	Family Nurse Practitioner, 20 hours per week	30.5
2	Mental Health Nurse Consultant	29.5
3	Psychiatric Social Worker II or	28.0
	Psychiatric Social Worker I	26.0
1	Social Service Worker II or	MA21.5
	Social Service Worker I	MA19.0
2	Mental Health Counselor II	28.0
3	Mental Health Counselor I	CS26.0
2	Mental Health Counselor I--24 hours per week	CS26.0
1	Mental Health Counselor I--20 hours per week	CS26.0
1	Occupational Therapist Consultant	CS26.5
1	Detoxification Nurse or	27.0
	Mental Health Nurse I	25.0
1	Mental Health Nurse II or	27.0
	Mental Health Nurse I	25.0
1	Accountant II	27.0
1	Secretary III	MA18.0
1	Supervising Account Clerk I	20.5
3	Administrative Clerk III	MA18.0
1	Account Clerk II	MA15.0
1	Account Clerk I	MA13.0
2	Account Clerk I - 20 hours per week	MA13.0
1	Administrative Clerk I	MA13.0
5	Secretary II	MA15.5
1	Typist Clerk II or	MA12.0
	Typist Clerk I	MA 9.5
6	Mental Health Worker II* or	MA14.0
	Mental Health Worker I*	MA12.0
5	Mental Health Worker I	MA12.0
2	Paraprofessional Aide, 20 hours per week	MA 9.5
1	Cook II	18.0

*The combined total of positions in Mental Health Worker II or Mental Health Worker I shall not exceed six (6) positions.

/ / / / /

SECTION 22. The Mental Health Services Departmental Classifications effective from July 1, 1976, to September 30, 1976, are as follows:

Mental Health Services Departmental Classifications.

1	Program Chief, Mental Health Services	46.5
2	Psychiatrist	44.5
1	Administrative Services Officer II	32.5
3	Mental Health Program Coordinator	33.5
1	Clinical Psychologist	32.5
1	Clinical Psychologist, 24 hours per week	32.5
1	Clinical Psychologist, 20 hours per week	32.5
2	Mental Health Nurse Consultant	29.5
3	Psychiatric Social Worker II or	28.0
	Psychiatric Social Worker I	26.0
1	Social Service Worker II	23.0
	Social Service Worker I	20.5
2	Mental Health Counselor II	28.0
3	Mental Health Counselor I	26.25
1	Mental Health Counselor I--24 hours per week	26.25
1	Mental Health Counselor I--20 hours per week	26.25
1	Occupational Therapist Consultant	26.5
1	Detoxification Nurse or	27.0
	Mental Health Nurse I	25.0
1	Mental Health Nurse II or	27.0
	Mental Health Nurse I	25.0
1	Accountant II	27.0
1	Secretary III	19.5
1	Supervising Account Clerk I	20.5
3	Administrative Clerk III	19.5
1	Account Clerk II	17.0
2	Account Clerk II - 20 hours per week	17.0
1	Account Clerk I or	15.0
	Account Clerk Trainee	12.75
1	Administrative Clerk I	15.0
5	Secretary II	17.25
1	Typist Clerk II or	14.0
	Typist Clerk I	11.75
6	Mental Health Worker II* or	16.0
	Mental Health Worker I*	14.0
3	Mental Health Worker II-20 hours per week or	16.0
	Mental Health Worker I - 20 hours per week	14.0
1	Cook II	18.0

*The combined total of positions in Mental Health Worker II or Mental Health Worker I shall not exceed six (6) positions.

SECTION 23. The Mental Health Services Departmental Classifications effective from October 1, 1976, to December 31, 1976, are as follows:

Mental Health Services Departmental Classifications.

1	Program Chief, Mental Health Services	46.5
2	Psychiatrist	44.5

1	Administrative Services Officer II	32.5
3	Mental Health Program Coordinator	33.5
1	Clinical Psychologist	32.5
1	Clinical Psychologist, 24 hours per week	32.5
2	Clinical Psychologist, 20 hours per week	32.5
2	Mental Health Nurse Consultant	29.5
3	Psychiatric Social Worker II or	28.0
	Psychiatric Social Worker I	26.0
1	Social Service Worker II	23.0
	Social Service Worker I	20.5
2	Mental Health Counselor II	28.0
3	Mental Health Counselor I	26.25
1	Mental Health Counselor I--24 hours per week	26.25
1	Mental Health Counselor I--20 hours per week	26.25
1	Occupational Therapist Consultant	26.5
1	Public Health Nurse I	25.0
1	Detoxification Nurse or	27.0
	Mental Health Nurse I	25.0
1	Mental Health Nurse II or	27.0
	Mental Health Nurse I	25.0
1	Accountant II	27.0
1	Secretary III	19.5
1	Supervising Account Clerk I	20.5
3	Administrative Clerk III	19.5
1	Account Clerk II	17.0
2	Account Clerk II - 20 hours per week	17.0
1	Account Clerk I or	15.0
	Account Clerk Trainee	12.75
1	Administrative Clerk I	15.0
5	Secretary II	17.25
1	Typist Clerk II or	14.0
	Typist Clerk I	11.75
5	Mental Health Worker II* or	16.0
	Mental Health Worker I*	14.0
3	Mental Health Worker II--20 hours per week	16.0
	Mental Health Worker I - 20 hours per week	14.0

*The combined total of positions in Mental Health Worker II or Mental Health Worker I shall not exceed five (5) positions.

SECTION 24. The Mental Health Services Departmental Classifications effective from January 1, 1977, to June 30, 1977, are as follows:

Mental Health Services Deparmental Classifications.

2	Psychiatrist	44.5
1	Administrative Services Officer II	32.5
3	Mental Health Program Coordinator	33.5
1	Clinical Psychologist	32.5
1	Clinical Psychologist, 24 hours per week	32.5
2	Clinical Psychologist, 20 hours per week	32.5
2	Mental Health Nurse Consultant	29.5
3	Psychiatric Social Worker II or	28.0
	Psychiatric Social Worker I	26.0
1	Social Service Worker II or	23.0
	Social Service Worker I	20.5
2	Mental Health Counselor II	28.0
3	Mental Health Counselor I	26.25
1	Mental Health Counselor I--24 hours per week	26.25

1	Mental Health Counselor I--20 hours per week	26.25
1	Occupational Therapist Consultant	26.5
1	Detoxification Nurse or	27.0
	Mental Health Nurse I	25.0
1	Mental Health Nurse II or	27.0
	Mental Health Nurse I	25.0
1	Accountant II	27.0
1	Secretary III	19.5
1	Supervising Account Clerk I	20.5
3	Administrative Clerk III	19.5
1	Account Clerk II	17.0
2	Account Clerk II - 20 hours per week	17.0
1	Account Clerk I or	15.0
	Account Clerk Trainee	12.75
1	Administrative Clerk I	15.0
5	Secretary II	17.25
1	Typist Clerk II or	14.0
	Typist Clerk I	11.75
5	Mental Health Worker II* or	16.0
	Mental Health Worker I*	14.0
3	Mental Health Worker II--20 hours per week	16.0
	Mental Health Worker I --20 hours per week	14.0

*The combined total of positions in Mental Health Worker II or Mental Health Worker I shall not exceed five (5) positions.

SECTION 25. The Sheriff-Coroner Classifications effective from October 1, 1976 to June 30, 1977, are as follows:

1	Undersheriff	S35.0
3	Captain	S33.0
8	Lieutenant	S31.0
1	Special Assistant to the Sheriff	S30.0
15	Sergeant	S27.5
7	Resident Deputy	S26.5
91	Deputy Sheriff	S24.5
	Labor Superintendent	S20.0
	Guard	S19.0
1	Account Clerk III - Matron	S19.5
1	Supervising Communications Operator - Matron	S21.0
2	Sheriff's Communications Operator or	S19.0
	Communications Operator - Matron	S19.0
1	Supervising Matron	S21.5
10	Matron	S17.5
1	Stenographer Clerk III - Matron	S18.0
2	Cook II	SC18.0
1	Typist Clerk II or	14.0
	Typist Clerk I	11.75

Employees who are required to maintain regulation uniforms prescribed by the Sheriff-Coroner shall be paid a uniform allowance of Fifteen Dollars ($15.00) per month.

(1) The classifications of Deputy Sheriff, Labor Superintendent, and Guard may be interchanged, provided that the maximum number of Guards that may be employed shall be limited to six (6) positions, and the classification of Labor Superintendent shall be limited to one (1) position.

(2) The classification of Sheriff's Communications Operator and Communications Matron may be interchanged provided that the combined total shall not exceed two (2) positions.

SECTION 26. Section 1502 is hereby amended effective July 1, 1977, to read as follows:

1	Programmer Analyst III	30.0
3	Programmer Analyst II* or	27.5
	Programmer Analyst I* or	24.5
	Programmer Analyst Trainee*	21.5
1	EDP Control Clerk	21.5
1	Computer Operator	21.0
2	Keypunch Operator	15.5
1	Secretary III	19.5

*The combined total of positions in Programmer Analyst II, Programmer Analyst I, and Programmer Analyst Trainee classifications shall not exceed three (3) positions.

PASSED AND ADOPTED by the Board of Supervisors of the County of Yolo, State of California, this 1st day of July, 1977, by the following vote:

AYES: Duncan, Barton, Edmonds, Marchand, Thompson.

NOES: None.

ABSENT: None.

Lucile J. Thomson
CHAIRMAN OF THE BOARD OF SUPERVISORS
COUNTY OF YOLO, STATE OF CALIFORNIA

ATTEST:

LAURENCE R. HENIGAN, CLERK

By Rita E. Lucas
Deputy

(SEAL)

FILED
JUL - 5 1977
LAURENCE P. HENIGAN, Clerk
By [illegible] Deputy

BC

RESOLUTION NO. 77-66

(Resolution to Abandon a Portion of Old County Road No. 96)

WHEREAS, a petition has been submitted to abandon a portion of County Road No. 96 situated in Township 10 North, Range 1 East, M.D.B.&M.; and

WHEREAS, the Planning Commission of the County of Yolo has reviewed and reported favorably on said proposed abandonment as to conformity with the General Plan of the County; and

WHEREAS, said Planning Commission finds said abandonment to be categorically exempt from environmental assessment in accordance with the provisions of law including the California Environmental Quality Act and regulations promulgated thereunder; and

WHEREAS, Resolution No. 77-52, Notice of Intention to Abandon such portion of said County Road No. 96 was passed and adopted May 31, 1977, and

WHEREAS, such notice was published and posted pursuant to Section 958 of the Streets and Highways Code; and

WHEREAS, a public hearing was held at 10:00A.M. on July 5, 1977, to hear evidence offered by any interested party.

NOW, THEREFORE, BE IT RESOLVED by the Board of Supervisors of the County of Yolo as follows:

1. This Board finds the foregoing recitals to be true and correct.

2. This Board hereby finds, from all the evidence submitted at said public hearing that the hereinafter described portion of County Road No. 96 is unnecessary for present or prospective public use.

3. Said portion of said County Road is hereby ordered abandoned. Being described as follows:

A portion of County Road 96 located in Section 3, T. 10 N., R. 1 E. as described in the viewers report and accepted by the Board of Supervisors on February 18, 1864 in the Supervisors Minute Book "B",

Page 225 in the Office of the Clerk of Yolo County and as shown on that certain Record of Survey filed for record in Book 9 of Maps and Surveys, Page 65 in the Office of the Recorder, County of Yolo, State of California, more particularly described as follows:

All that portion of County Road 96 as described in the viewers report lying Westerly of the West right of way line of County Road 96 (as said West right of way line existed in the year of 1975) and lying North of the North right of way line of County Road 17.

RESERVING therefrom all existing Public Utility easements over and across the hereinabove described parcel, that may exist.

4. The Clerk shall cause a certified copy to be recorded in the Office of the County Recorder pursuant to Section 960 of the Streets and Highways Code.

PASSED AND ADOPTED by the Board of Supervisors of the County of Yolo, State of California, this 5th day of July, 1977, by the following vote:

AYES: Duncan, Barton, Edmonds, Marchand, Thompson.

NOES: None.

ABSENT: None.

Tunla J. Thompson
CHAIRMAN OF THE BOARD OF SUPERVISORS
COUNTY OF YOLO, STATE OF CALIFORNIA

ATTEST:

LAURENCE P. HENIGAN, CLERK

BY Pete E. Lucas, DEPUTY

(SEAL)

APPROVED AS TO FORM:

C.H. Fill, deputy
County Counsel

BK

FILED
JUL - 5 1977
LAURENCE P. HENIGAN, Clerk
By [illegible] Deputy

RESOLUTION NO. 77-67

(Resolution to Abandon an Alley in Block 6, Town of Guinda)

WHEREAS, a petition has been submitted to abandon an Alley lying within Block 6 in the Town of Guinda situated in Township 11 North, Range 3 West, M.D.B. & M.; and

WHEREAS, the Planning Commission of the County of Yolo has reviewed and reported favorably on said proposed abandonment as to conformity with the General Plan of the County; and

WHEREAS, said Planning Commission finds said abandonment to be categorically exempt from environmental assessment in accordance with the provisions of law including the California Environmental Quality Act and regulations promulgated thereunder; and

WHEREAS, Resolution No. 77-53, Notice of Intention to Abandon such portion of said Alley was passed and adopted May 31st 1977; and

WHEREAS, such notice was published and posted pursuant to Section 958 of the Streets and Highways Code; and

WHEREAS, a public hearing was held at 10:00 A.M. on July 5, 1977, to hear evidence offered by any interested party.

NOW, THEREFORE, BE IT RESOLVED by the Board of Supervisors of the County of Yolo as follows:

1. This Board finds the foregoing recitals to be true and correct.

2. This Board hereby finds, from all the evidence submitted at said public hearing that the hereinafter described Alley is unnecessary for present or prospective public use.

3. Said Alley is hereby ordered abandoned. Being described as follows:

   All of that certain Alley lying within Block 6, as shown on the Map of the Townsite of Guinda, filed for record in Map Book 1 at Page 12 in the Office of the Recorder, County of Yolo, State of California, said portion of Alley is bounded on the Northeast by the Southwest right of way line of Folsom Street and is bounded on the Southwest by the Northeast right of way line of Webster Street.

   Subject to any and all Public Utility Easements that may exist.

4. The Clerk shall cause a certified copy to be recorded in the Office of the County Recorder pursuant to Section 960 of the Streets and Highways Code.

PASSED AND ADOPTED by the Board of Supervisors of the County of Yolo, State of California, this 5th day of July, 1977, by the following vote.

AYES: Duncan, Barton, Edmonds, Marchand, Thompson.

NOES: None.

ABSENT: None.

Linda J. Thompson
CHAIRMAN OF THE BOARD OF SUPERVISORS
COUNTY OF YOLO, STATE OF CALIFORNIA

ATTEST:

LAURENCE P. HENIGAN, CLERK

BY Pat E. Lucas, DEPUTY

(SEAL)

APPROVED AS TO FORM:

CHARLES M. Deputy
County Counsel

BR

FILED
JUL - 5 1977
LAURENCE D. HENIGAN, Clerk
By Peter E. Lucas
Deputy

RESOLUTION NO. 77-68

(Resolution Amending the Salary Resolution of the County of Yolo)

WHEREAS, the Board of Supervisors of the County of Yolo heretofore has adopted Resolution No. 77-46, the Salary Resolution of the County of Yolo, to be effective July 1, 1977; and

WHEREAS, the Board of Supervisors desires to make amendments to that Resolution as amended;

NOW, THEREFORE, BE IT RESOLVED by the Board of Supervisors as follows:

SECTION 1. Section 801 of Article VIII of Resolution No. 77-46 is hereby amended effective July 1, 1977, to read as follows:

Section 801. Elected Classifications.

1	Assessor	F/A	$26,947

SECTION 2. Section 901 of Article IX of Resolution No. 77-46 is hereby amended effective July 1, 1977, to read as follows:

Section 901. Elected Classifications.

1	Auditor-Controller	F/A	$26,947

SECTION 3. Section 1101 of Article XI of Resolution No. 77-46 is hereby amended effective July 1, 1977, to read as follows:

Section 1101. Elected Classifications.

1	County Clerk-Recorder	F/A	$24,561

SECTION 4. Section 1303 of Article III of Resolution No. 77-46 is hereby amended effective July 1, 1977, to read as follows:

Section 1303. County Counsel Classifications.

2	Attorney III* or	35.5
	Attorney II* or	32.5
	Attorney *	28.5
1	Attorney * - 20 hours per week	28.5
1	Administrative Assistant	22.0
1	Secretary II	17.25

*The combined total of position in Attorney III, Attorney II, and Attorney I classifications shall not exceed two (2) positions.

The County shall pay up to $75.00 per Attorney for reimbursement or actual expenses incurred for job related professional licenses or membership dues in job related professional organizations.

SECTION 5. Section 1601 of Article XVI of Resolution No. 77-46 is hereby amended effective July 1, 1977, to read as follows:

Section 1601. Elected Classification.

1	District Attorney	F/A	$36,362

SECTION 6. Section 2701 of Article 27 of Resolution No. 77-46 is hereby amended effective July 1, 1977, to read as follows:

Section 2701. Elected Classification.

1 Public Guardian - Flat $7.48 per month per case

SECTION 7. Section 3101 of Article XXXI of Resolution No. 77-46 is hereby amended effective July 1, 1977, to read as follows:

Section 3101. Elected Classification.

1	Sheriff-Coroner	F/A	$31,775

SECTION 8. Section 3301 of Article XXXIII of Resolution No. 77-46 is hereby amended effective July 1, 1977, to read as follows:

Section 3301. Elected Classification.

1	Treasurer-Tax Collector	F/A	$24,651

PASSED AND ADOPTED by the Board of Supervisors, County of Yolo, State of California, this 5th day of July, 1977, by the following vote:

/ / /

/ / /

AYES: Duncan, Barton, Edmonds, Marchand, Thompson.

NOES: None.

ABSENT: None.

Gayle J. Thompson
CHAIRMAN OF THE BOARD OF SUPERVISORS
COUNTY OF YOLO, STATE OF CALIFORNIA

ATTEST:

LAURENCE P. HENIGAN, CLERK

BY Pete E. Lucas
DEPUTY

(SEAL)

FILED
JUL 1 5 1977
LAURENCE P. HENIGAN, Clerk
By Barbara A Rodgers
Deputy

RESOLUTION NO. 77-69

(Resolution Amending Resolution No. 77-46, The Salary Resolution of the County of Yolo)

WHEREAS, the Board of Supervisors of the County of Yolo heretofore has adopted Resolution No. 77-46, the Salary Resolution of the County of Yolo, to be effective July 1, 1977, and,

WHEREAS, the Board of Supervisors desires to make an amendment thereto; and,

WHEREAS, the Board of Supevisors desires to prescribe the compensation of certain officers and employees in accordance with certain reclassifications heretofore ordered by the Board of Supervisors and further desires to make such action retroactive in accordance with the rules of the County of Yolo prescribed therefor.

NOW THEREFORE BE IT RESOLVED by the Board of Supervisors as follows:

SECTION 1. Section 701 is hereby amended effective July 1, 1977, to read as follows:

Section 701. Agricultural Extension Classifications.

2	Field Assistant	20.5
1	Administrative Clerk III	19.5
1	Administrative Clerk II	17.25
1	Secretary I or	15.5
	Secretary Trainee	12.75

SECTION 2. Section 803 is hereby amended effective July 1, 1977, to read as follows:

/ / / /

Section 803. Assessor's Classifications.

1	Chief Appraiser	32.5
1	Standards Evaluator	31.0
3	Senior Appraiser	29.5
4	Appraiser III or	27.5
	Appraiser II	25.5
10	Appraiser II or	25.5
	Appraiser I	22.5
1	Supervising Auditor-Appraiser	31.0
1	Auditor-Appraiser III	28.5
3	Auditor-Appraiser II or	26.25
	Auditor-Appraiser I	24.0
1	Assessment Office Supervisor	24.5
1	Senior Cadastral Draftsperson	23.5
2	Cadastral Draftsperson	20.5
3	Assessment Clerk II	18.75
1	Administrative Clerk III	19.5
1	Office Machines Operator	17.0
8	Assessment Clerk I or	17.0
	Typist Clerk II	14.0

(1) The combined total of positions in Appraiser III and Appraiser II classifications shall not exceed four (4) positions.

(2) The combined total of positions in Appraiser II and Appraiser I classifications shall not exceed ten (10) positions.

(3) The combined total of positions in Auditor-Appraiser II or Auditor-Appraiser I classifications shall not exceed three (3) positions.

(4) The combined total of positions in Assessment Clerk I and Typist Clerk II classifications shall not exceed eight (8) positions.

SECTION 3. Section 903 is hereby amended effective July 1, 1977, to read as follows:

Section 903. Auditor-Controller Classifications.

1	Administrative Accountant	32.0
1	Auditor III	29.0
2	Auditor II or	27.25
	Auditor I or	24.25
	Auditor Trainee	21.5
3	Accountant I	24.25
1	Junior Accountant	21.5

1	Tax Accountant	24.25
1	Supervising Accountant Clerk II	22.0
2	Account Clerk III	18.75
7	Account Clerk II or	17.0
	Account Clerk I	15.0
1	Account Clerk II - 20 hours per week or	17.0
	Account Clerk I - 20 hours per week	15.0
1	Office Machines Operator	17.0
1	Typist Clerk III	16.0
1	Microfilm Operator	17.0

*The combined total number of positions in Auditor II, Auditor I, and Auditor Trainee classifications shall not exceed two (2) positions.

SECTION 4. Section 2802 is hereby amended effective July 1, 1977, to read as follows:

Section 2802. Public Health Departmental Classifications.

1	Director of Public Health Nursing	33.5
1	Family Nurse Practitioner	30.5
2	Supervising Public Health Nurse	29.0
2	Public Health Nurse II	27.0
10	Public Health Nurse I	25.0
1	Public Health Nurse I - 32 hours per week	25.0
2	Public Health Nurse I - 24 hours per week	25.0
1	Public Health Nurse I - 20 hours per week	25.0
1	Chief of Environmental Health	32.5
3	Sanitarian III	28.0
2	Sanitarian II* or	26.0
	Sanitarian I*	23.0
1	Chief of Public Health Laboratory Services	30.0
1	Public Health Microbiologist	26.0
1	Family Nurse Practitioner - Child Health & Disability Prevention Program - 20 hours per week	30.5
1	Child Health and Disability Prevention Program Manager	30.0
2	Physical Therapist or	26.5
	Occupational Therapist	26.5
1	Physical Therapist - 20 hours per week or	26.5
	Occupational Therapist - 20 hours per week	26.5
1	Laboratory Technician	19.0
1	Health Educator	29.0
1	Health Educator - 20 hours per week	29.0
1	Administrative Service Officer I	28.0
1	Sanitation Aide II	19.0
1	Sanitation Aide I	17.0

1	Crippled Children's Services Worker - 20 hours per week	18.25
1	Administrative Clerk IV	20.0
1	Account Clerk III	18.75
1	Account Clerk II - 20 hours per week or	17.0
	Account Clerk I - 20 hours per week	15.0
1	Secretary III	19.5
1	Secretary II	17.25
1	Secretary I	15.5
1	Public Health Aide	16.0
1	Typist Clerk III	16.0
1	Typist Clerk II or	14.0
	Typist Clerk I	11.75
1	Typist Clerk II - 20 hours per week or	14.0
	Typist Clerk I - 20 hours per week	11.75
3	Administrative Clerk II	17.25
1	Administrative Clerk I	15.0

*The combined total of positions in Sanitarian II and Sanitarian I classifications shall not exceed two (2) positions.

SECTION 5. Article 38 is hereby amended effective July 1, 1977 by the addition thereto of Section 3830 to read as follows:

Section 3830. Affirmative Action.

1	Personnel Analyst I	24.0

PASSED AND ADOPTED by the Board of Supervisors of the County of Yolo, State of California, this 12th day of July, 1977, by the following vote:

AYES: Duncan, Barton, Edmonds, Marchand, Thompson.

NOES: None.

ABSENT: None.

Gerald J. Thompson
CHAIRMAN OF THE BOARD OF SUPERVISORS
COUNTY OF YOLO, STATE OF CALIFORNIA
7-15-77

////

////

ATTEST:

LAURENCE P. HENIGAN, CLERK

By _____ Deputy

(SEAL)

ok

FILED
JUL 15 1977
LAURENCE P. HENIGAN, Clerk
By BARBARA A. RODGERS
Deputy

RESOLUTION NO. 77-70

(Resolution Making the Provisions of Government Code Section 29707.1 Applicable in the County of Yolo)

WHEREAS, Government Code §29707.1 provides that in a county where the Board of Supervisors has adopted the procedures prescribed in Article II of Chapter 4 of Division III of Title III of the California Government Code (commencing with §29740), a claim against the county presented by a member of the Board of Supervisors for per diem and mileage or for services rendered by him need not be presented to the District Attorney or County Counsel, provided the Board of Supervisors has by resolution made the provisions of §29707.1 applicable in such County; and

WHEREAS, the Board of Supervisors of the County of Yolo has adopted the procedures prescribed in said Article II and desires to make the provisions of Government Code §29707.1 applicable in this County;

NOW THEREFORE BE IT RESOLVED by the Board of Supervisors of the County of Yolo as follows:

1. The provisions of Government Code §29707.1 are applicable in the County of Yolo;

2. A claim against the County presented by a member of the Board of Supervisors for per diem and mileage or for service rendered by the Supervisors need not be presented to the District Attorney or County Counsel.

3. The allowance of the claim by the Auditor-Controller shall constitute authority for the issuance of a warrant on the County Treasury for the amount of each such claim as the Auditor-Controller finds to be a correct and legal County charge.

4. The Clerk is directed to furnish a certified copy of this resolution to the Auditor-Controller of this County.

PASSED AND ADOPTED by the Board of Supervisors of the County of Yolo this 12th day of July, 1977,

by the following vote:

AYES: **Duncan, Barton, Edmonds, Thompson.**

NOES: **Marchand.**

ABSENT: **None.**

JWYLA J. THOMPSON
CHAIRMAN OF THE BOARD OF SUPERVISORS
COUNTY OF YOLO, STATE OF CALIFORNIA
2-15-77

ATTEST:

LAURENCE P. HENIGAN, CLERK

By PETE E. LUCAS
Deputy

(SEAL)

FILED
JUL 15 1977
LAURENCE P. HENIGAN, Clerk
By Barbara A. Rodgers
Deputy

RESOLUTION NO. 77-71

AMENDING AGREEMENT NO. 74-287

WHEREAS, Agreement No. 74-287 dated December 23, 1974, established the day of December 23, 1976 as the date for completion of construction of all public improvements in and about Subdivision No. 2242; and

WHEREAS, Subdivider is unable to meet the above completion date requirement;

NOW, THEREFORE, BE IT RESOLVED by the Board of Supervisors of the County of Yolo, that Agreement No. 74-287 be amended to establish the day of August 1, 1978 as the date for completion of construction of all public improvements in and about Subdivision No. 2242.

PASSED, APPROVED AND ADOPTED this 14th day of July, 1977, by the following vote:

AYES: Duncan, Barton, Edmonds, Marchand, Thompson.

NOES: None.

ABSENT: None.

Douglas J. Thompson
CHAIRMAN OF THE BOARD OF SUPERVISORS
COUNTY OF YOLO, STATE OF CALIFORNIA
7-15-77

ATTEST:

LAURENCE P. HENIGAN, CLERK

BY Pete E. Spears, DEPUTY

(SEAL)

Approved as to Form
Dated .....
County Counsel of Yolo County

BK

FILED
JUL 1 9 1977
LAURENCE P. HANSEN, Clerk
By [illegible] Deputy

RESOLUTION NO. 77-72

WHEREAS, the County of Yolo has traffic signals installed at the intersections of Jefferson Boulevard and West Capitol Avenue, at Merkley Avenue and Jefferson Boulevard, at West Capitol Avenue and Harbor Boulevard.

WHEREAS, the County does not have adequate personel or equipment for the maintenance of such traffic signals:

NOW, THEREFORE, BE IT RESOLVED that the State of California, Department of Transportation, be requested to maintain said signal system at an estimated cost of $4,500 for the 1977-78 fiscal year.

BE IT FURTHER RESOLVED that the following "Save Harmless" provision is approved by the Board in connection with such maintenance.

> "It is expressly understood and agreed by the County that the State of California and its officers and its employees shall not be answerable or accountable in any manner for injuries to or the death of persons or for any damage to property resulting from the operation of or the failure to maintain the traffic signals.
>
> The County agrees to indemnify and save harmless the State of California and its officers and employees from all suits, actions, or claims of any characters brought as a consequence of the operation of, or the failure to maintain the traffic signals."

BE IT FURTHER RESOLVED that the Director of Public Works be authorized to deposit sufficient funds not to exceed $4,500.00 with the Department of Transportation for the maintenance of said signals during the 1977-78 fiscal year.

PASSED AND ADOPTED by the Board of Supervisors, County of Yolo, State of California, on the 19th day of July 1977, by the following vote:

AYES: Duncan, Barton, Edmonds, Marchand, Thompson

NOES: None.

ABSENT: None.

Fungle J. Thompson
CHAIRMAN OF THE BOARD OF SUPERVISORS
COUNTY OF YOLO, STATE OF CALIFORNIA

ATTEST:

LAURENCE P. HENIGAN, CLERK

BY Peter E. Lucas, Deputy
(seal)

APPROVED AS TO FORM:

C. H. Parker Zoll, Jr.
County Counsel

BK.

FILED
JUL 25 1977
LAURENCE P. HENIGAN, Clerk
By [signature]
Deputy

RESOLUTION NO. 77-73

(Resolution of Intention to Change Street Names)

WHEREAS the County of Yolo has received a request to change the name of:

Windward Circle to Tradewinds Circle and Tradewinds Circle to Windward Circle;

AND WHEREAS the Planning Commission of the County of Yolo, on June 15, 1977, approved said proposed name changes and has recommended said changes to this Board;

AND WHEREAS Section 970.5 of the Streets and Highways Code of the State of California requires that a public hearing be held prior to changing an existing street name;

NOW THEREFORE BE IT RESOLVED that notice is hereby given that August 23, 1977, at 10:00 A.M. has been set as the date and time to hold a Public Hearing in the Board of Supervisors Chambers, Room 207, Yolo County Courthouse, Woodland, California, to consider a request to change street names as submitted by Dunn Properties Corporation.

PASSED AND ADOPTED BY THE BOARD OF SUPERVISORS OF THE COUNTY OF YOLO, STATE OF CALIFORNIA, THIS 19th DAY OF July, 1977, by the following vote:

AYES: Duncan, Barton, Edmonds, Marchand, Thompson.

NOES: None.

ABSENT: None.

[signature]
CHAIRMAN OF THE BOARD OF SUPERVISORS
COUNTY OF YOLO, STATE OF CALIFORNIA
7-25-77

ATTEST:

LAURENCE P. HENIGAN
County Clerk

By [signature]
(Deputy)

Approved as to Form

Dated: _____

[signature]
County Counsel

FILED
JUL 1 9 1977
LAURENCE P. HENIGAN, Clerk
By [illegible] Deputy

RESOLUTION NO. 77-74

(Approving Local Agency/State Master Agreement and Program Supplement No. 1 for County Road 99 between C.R. 25A and 0.7 mile N/O C.R. 27)

WHEREAS, the State of California, Department of Transportation has presented a Master Agreement covering Federal Aid programs; and

WHEREAS, the State of California, Department of Transportation has presented a "Program of Local Agency Federal Aid Off-System Roads Projects" (Program Supplement #1); and

WHEREAS, the Congress of the United States has declared it to be in the national interest for Federal Funds to be expended for highway, fringe parking, bicycle transportation, pedestrian walkways, and mass transportation projects; and

WHEREAS, the Legislature of the State of California has enacted legislation by which certain Federal Funds authorized may be made available for use on local transportation facilities in accordance with the intent of Federal acts; and

WHEREAS, there exists a compelling need for improvements or restoration of roads, streets, highways, fringe parking, and public transportation facilities within the boundaries of LOCAL AGENCY; and

WHEREAS, LOCAL AGENCY and STATE therefore desire to make use of such Federal Funds as may be made available within the jurisdictional boundaries of said LOCAL AGENCY; and

WHEREAS, before Federal-Aid will be made available for projects, LOCAL AGENCY and STATE are required to enter into an agreement relative to prosecution of the said project and maintenance of the completed facility.

NOW, THEREFORE, BE IT RESOLVED that the Chairman of the Board of Supervisors be authorized to execute said "Master Agreement" and "Program Supplement No. 1" on behalf of Yolo County.

PASSED AND ADOPTED by the Board of Supervisors of the County of Yolo, State of California, this 19th day of July, 1977, by the following vote:

AYES: Duncan, Barton, Edmonds, Marchand, Thompson.

NOES: None.

ABSENT: None.

Fenelo J. Thompson
CHAIRMAN OF THE BOARD OF SUPERVISORS
COUNTY OF YOLO, STATE OF CALIFORNIA

ATTEST:

LAURENCE P. HENIGAN, CLERK

BY Ruth E. Duncan DEPUTY
(Seal)

Approved as to Form
Dated
County Counsel of Yolo County
Deputy

Yolo County
Agreement No. 77-201

LOCAL AGENCY-STATE AGREEMENT

FOR

FEDERAL-AID PROJECTS

FILED
JUL 19 1977
LAURENCE P. HENIGAN, Clerk
By. Barbara Rodgers
Deputy

03	Yolo	
District	County	City

AGREEMENT NO. 03-5922

MASTER AGREEMENT

THIS AGREEMENT, made in _____ this 19th day of July, 1977, by and between the County of Yolo, political subdivision(s) of the State of California hereinafter referred to as "LOCAL AGENCY", and the STATE OF CALIFORNIA, acting by and through the Department of Transportation, herinafter referred to as "STATE".

WITNESSETH:

WHEREAS, the Congress of the United States has declared it to be in the national interest for Federal Funds to be expended for highway, fringe parking, bicycle transportation, pedestrian walkways, and mass transportation projects; and

WHEREAS, the Legislature of the State of California has enacted legislation by which certain Federal funds authorized may be made available for use on local transportation facilities in accordance with the intent of Federal acts; and

WHEREAS, there exists a compelling need for improvements or restoration of roads, streets, highways, fringe parking, and public transportation facilities within the boundaries of LOCAL AGENCY; and

WHEREAS, LOCAL AGENCY and STATE therefore desire to make use of such Federal funds as may be made available within the jurisdictional boundaries of said LOCAL AGENCY; and

WHEREAS, before Federal-aid will be made available for projects, LOCAL AGENCY and STATE are required to enter into an agreement relative to prosecution of the said project and maintenance of the completed facility.

THEREFORE, the parties agree as follows:

ARTICLE I - CONDITIONS

1. Projects located in urbanized areas (unless exempt) must be part of a program which serves to implement an areawide plan held currently valid by the regional transportation policy board.

2. Federal funds may participate only in work which has been officially programmed to and authorized by the Federal Highway Administration in advance of its performance.

3. Funds apportioned such as the STATE's share of FAS funds are considered Federal-aid funds.

ARTICLE II - IMPROVEMENTS/RESTORATIONS

1. The term "IMPROVEMENT" or "RESTORATION" as used herein means any work that is financed in part with Federal funds.

2. The Supplemental Local Agency-State Agreement (program supplement) shall be in a form prescribed by STATE; and shall designate who shall advertise, award, and administer the contract, the Federal funds requested, and the matching funds to be provided by LOCAL AGENCY, and, if a State Highway is involved, the matching funds to be provided by STATE. Adoption of the program supplement by LOCAL AGENCY and approval by STATE shall cause such program supplement to be a part of this agreement as though fully set forth herein. Unless otherwise delegated the program supplement shall be approved by the LOCAL AGENCY's governing body. Cooperative projects including work on a State highway shall be the subject of a separate cooperative agreement.

3. In processing IMPROVEMENTS or RESTORATIONS, LOCAL AGENCY will conform to all STATE statutes, regulations and procedures (including those set forth in the STATE's Local Programs Manual) relating to the Federal-aid program and to all applicable Federal laws, regulations, and policy and procedural or instructional memoranda. This includes, but is not limited to, the holding of public hearings when required, the publishing of various press notices, and the preparation of plans, specifications, and estimates.

4. Unless otherwise designated in the approved program supplement, improvements will be constructed by contract in accordance with

Certification Acceptance procedures approved by the FHWA. Such procedures require the use of Specifications described in the State's Certification; STATE approval of plans, special provisions and estimated costs prior to advertisement; a certification by LOCAL AGENCY with respect to the right-of-way; and advertisement for a minimum of 3 weeks prior to bid opening. The contract will be awarded by LOCAL AGENCY, its agent, or by STATE as may be determined between the parties prior to each project advertisement.

5. When the IMPROVEMENT or RESTORATION includes work to be performed by a railroad, the contract for such work shall be entered into by LOCAL AGENCY or by STATE, as parties hereto agree. A contract entered into by LOCAL AGENCY for such work must have prior approval of STATE. In either event, LOCAL AGENCY shall enter into an agreement with the railroad providing for maintenance of the protective devices or other facilities installed under the service contract.

6. LOCAL AGENCY shall provide or arrange for adequate supervision and inspection of each improvement, including contracts awarded by STATE. With prior State approval, surveying, inspection and testing may be performed by a consulting engineer provided an employee of LOCAL AGENCY is in responsible charge.

7. STATE shall exercise general supervision over Federal-aid improvements and may assume full and direct control over the project whenever STATE, at its sole discretion, shall determine that its responsibility to the United States so requires. LOCAL AGENCY contracts shall so stipulate.

ARTICLE III - RIGHTS-OF-WAY

1. No contract for the construction of a Federal-aid IMPROVEMENT or RESTORATION project shall be awarded until the necessary rights-of-way have been secured. Prior to the advertising of a project on a local street, LOCAL AGENCY shall certify and upon request shall furnish STATE with evidence that necessary rights-of-way are available for construction purposes or will be available by the time of contract award.

2. LOCAL AGENCY agrees to hold STATE harmless from any liability which may result in the event the right-of-way is not clear as certified. The furnishing of right-of-way as provided for herein includes, in addition to all real property required for the improvement free and clear of obstructions and encumbrances affecting the

proposed project, the payment as required by applicable law of damages to real property not actually taken but injuriously affected by the proposed improvement. LOCAL AGENCY shall pay from its funds any costs which arise out of delays to the contractor because utility facilities have not been removed or relocated, or because rights-of-way have not been made available to the contractor for the orderly prosecution of the work.

3. Subject to STATE approval and such supervision over LOCAL AGENCY's right-of-way acquisition procedures as STATE may determine is necessary, LOCAL AGENCY may claim reimbursement from Federal funds for expenditures to purchase rights-of-way included in an approved project.

4. The LOCAL AGENCY will comply with Title II and III of the Uniform Real Property Acquisition Policy.

5. Whether or not Federal-aid is to be requested for right-of-way, should LOCAL AGENCY, in acquiring right-of-way for a Federal-aid IMPROVEMENT, displace an individual, family, business, farm operation, or non-profit organization, relocation payments and services will be provided as set forth in Chapter 5 of Title 23, U.S. Code. The public will be adequately informed of the relocation payments and services which will be available, and, to the greatest extent practicable, no person lawfully occupying real property shall be required to move from his dwelling or to move his business or farm operation without at least 90-days written notice from the LOCAL AGENCY. LOCAL AGENCY will provide the State with specific assurance, on each project, that no person will be displaced until comparable decent, safe and sanitary replacement housing is available within a reasonable period of time prior to displacement, and that LOCAL AGENCY's relocation program is realistic and is adequate to provide orderly, timely and efficient relocation of displaced persons for the project as provided in FHPM 7-5.

ARTICLE IV - FISCAL PROVISIONS

1. When a Federal-aid IMPROVEMENT or RESTORATION contract is to be awarded by STATE, matching funds will be provided by LOCAL AGENCY prior to the time that such funds are required to reimburse contractor. STATE will bill LOCAL AGENCY for amount due immediately following contract award, or at option of LOCAL AGENCY, will submit monthly bills during life of contract.

2. The estimated total cost of Federal-aid projects, the amounts of Federal-aid programmed, and the matching amounts agreed upon may be

adjusted by mutual consent of the parties hereto, provided funds are available to cover increases and provided Federal Highway Administration concurs in any increase in the Federal-aid.

3. Upon submittal by LOCAL AGENCY of a statement of expenditures for Federal-aid improvements, STATE will pay its agreed share and if permitted by State Law will advance an amount equal to the legal pro rata Federal share of the costs believed to be eligible for participation with Federal funds or will voucher Federal Highway Administration for reimbursement.

4. LOCAL AGENCY shall use its own funds to finance the local share of eligible costs and expenditures ruled ineligible for financing with Federal funds. STATE shall make preliminary determination of eligibility for Federal fund financing. Ultimate determination shall rest with the Federal Highway Administration. Any overpayment of amounts due shall be returned to STATE upon demand.

5. When any portion of a LOCAL AGENCY project is performed by STATE, charges therefor shall include assessment on direct labor costs in accordance with Section 8755.1 of the State Administrative Manual. The portion of such charges not financed with Federal funds shall be paid from funds of LOCAL AGENCY.

6. Should LOCAL AGENCY fail to pay monies due STATE within 30 days of demand or within such other period as may be agreed between the parties hereto, STATE, acting through State Controller, may withhold an equal amount from future apportionments due LOCAL AGENCY from the Highway Users Tax Fund.

7. Auditors of STATE and the United States shall be given access to LOCAL AGENCY's books and records and shall be given such assistance and information as is requested for the purpose of checking costs paid, or to be paid by STATE hereunder.

ARTICLE V - MISCELLANEOUS PROVISIONS

1. This agreement shall have no force or effect with respect to any project unless and until said project has been authorized by the Federal Highway Administration and a Program Supplemental Agreement has been executed.

2. The Congress of the United States, the Legislature of the State of California, and the Governor of the State of California, each within their respective jurisdiction, have prescribed certain employment practices with respect to contract and other work financed

with Federal or State funds. LOCAL AGENCY shall insure that work performed under this agreement is done in conformance with rules and regulations embodying such requirements where they are applicable. Nondiscrimination Assurances, Exhibit "A", are hereby considered a part of this agreement.

3. When Federal funds are to participate in the cost of work done by a consultant, the agreement or contract with the consultant may not be executed or awarded until the selection of the consultant and the terms of the agreement or contract have been approved by STATE. Such agreement or contract shall include a provision that the work and records of the consultant are subject to inspection at all times by representatives of LOCAL AGENCY, STATE and the Federal Highway Administration and that agreement or contract may be terminated by LOCAL AGENCY upon a finding that the consultant is failing to live up to the terms of the agreement or contract. All major changes in the agreement or contract must have prior approval of the STATE. As soon as agreement or contract with consultant has been awarded, two certified copies of said agreement or contract shall be submitted to STATE.

4. LOCAL AGENCY and its contractors shall retain all original records and documents relating to work hereunder financed in part with Federal funds and shall make same available for inspection by STATE and Federal representatives upon request. Following final settlement of the project accounts with the Federal Highway Administration, such records and documents may be microfilmed at the option of LOCAL AGENCY, but in any event shall be retained for a three-year period after FHWA payment of final voucher, or a four-year period from the date of final payment under the contract, whichever is longer.

5. (a) Neither STATE nor any officer or employee thereof shall be responsible for any damage or liability occurring by reason of anything done or omitted to be done by LOCAL AGENCY under or in connection with any work, authority or jurisdiction delegated to LOCAL AGENCY under this agreement. It is also understood and agreed that, pursuant to Government Code Section 895.4, LOCAL AGENCY shall fully indemnify and hold STATE harmless from any liability imposed for injury (as defined by Government Code Section 810.8) occurring by reason of anything done or omitted to be done by LOCAL AGENCY under or in connection with any work, authority or jurisdiction delegated to LOCAL AGENCY under this agreement.

(b) Neither LOCAL AGENCY nor any officer or employee thereof, shall be responsible for any damage or liability occurring by reason of anything done or omitted to be done by STATE under or in connection with any work, authority or jurisdiction not delegated to LOCAL AGENCY under this agreement. It is also understood and agreed that, pursuant to Government Code Section 895.4, STATE shall fully indemnify and hold

LOCAL AGENCY harmless from any liability imposed for injury (as defined by Government Code Section 810.8) occurring by reason of anything done or omitted to be done by STATE under or in connection with any work, authority or jurisdiction not delegated to LOCAL AGENCY under this agreement.

ARTICLE VI - MAINTENANCE

1. Upon acceptance by the awarding authority of a completed Federal-aid project or upon the contractor being relieved of the responsibility for maintaining and protecting a portion of the work, the agency having jurisdiction over the transportation facility shall maintain the completed work in a manner satisfactory to the authorized representatives of the State and the United States. If, within 90 days after receipt of notice from STATE that a project on a transportation facility under its jurisdiction or any portion thereof, is not being properly maintained, LOCAL AGENCY has not satisfactorily remedied the conditions complained of, the approval of further Federal-aid projects of LOCAL AGENCY will be withheld until the project shall have been put in a condition of maintenance satisfactory to STATE and the Federal Highway Administration. The provisions of this section shall not apply to a transportation facility which has been vacated through due process of law.

2. The maintenance referred to in paragraph 1 above includes not only the physical condition of the facility but its operation as well. Traffic Operations Improvements on local streets shall be maintained by an adequate and well-trained staff of traffic engineers and technicians. Said maintenance staff may be employees of a LOCAL AGENCY, another unit of government or a consultant under contract with a LOCAL AGENCY.

IN WITNESS WHEREOF, the parties have executed this agreement by their duly authorized officers.

STATE OF CALIFORNIA
DEPARTMENT OF TRANSPORTATION
DISTRICT 03.

By _____
District Director of Transportation

Approval Recommended:

_____
Local Assistance Engineer

CITY OF _____

By _____
Mayor

ATTEST: _____
City Clerk

COUNTY OF YOLO

By _____
Chairman, Board of Supervisors

ATTEST: LAURENCE P. HENIGAN, Clerk
Clerk of Board

By _____
DEPUTY

Approved as to Form

Dated .....

_____
County Counsel

AGREEMENT

EXHIBIT "A"

NONDISCRIMINATION ASSURANCES

The COUNTY/CITY of YOLO (hereinafter) referred to as the RECIPIENT) HEREBY AGREES THAT as a condition to receiving any Federal financial assistance from the California Department of Transportation, acting for the U. S. Department of Transportation, it will comply with Title VI of the Civil Rights Act of 1964, 78 Stat. 252, 42 U.S.C. 2000d-42 U.S.C. 2000d-4 (hereinafter referred to as the ACT), and all requirements imposed by or pursuant to Title 49, Code of Federal Regulations, Department of Transportation, Subtitle A, Office of the Secretary, Part 21, Nondiscrimination in Federally-Assisted Programs of the Department of Transportation - Effectuation of Title VI of the Civil Rights Act of 1964 (hereinafter referred to as the REGULATIONS), the Federal-aid Highway Act of 1973, and other pertinent directives, to the end that in accordance with the ACT, REGULATIONS, and other pertinent directives, no person in the United States shall, on the grounds of race, color, sex, or national origin, be excluded from participation in, be denied the benefits of, or be otherwise subjected to discrimination under any program or activity for which the RECIPIENT receives Federal financial assistance from the Federal Department of Transportation, HEREBY GIVES ASSURANCE THAT it will promptly take any measures necessary to effectuate this agreement. This assurance is required by subsection 21.7(a) (1) of the REGULATIONS.

More specifically and without limiting the above general assurance, the RECIPIENT hereby gives the following specific assurances with respect to its Federal-aid Program:

1. That the RECIPIENT agrees that each "program" and each "facility" as defined in subsections 21.23 (e) and 21.23 (b) of the REGULATIONS, will be (with regard to a "program") conducted, or will be (with regard to a "facility") operated in compliance with all requirements imposed by, or pursuant to, the REGULATIONS.

2. That the RECIPIENT shall insert the following notification in all solicitations for bids for work or material subject to the REGULATIONS made in connection with the Federal-aid Program and, in adapted form in all proposals for negotiated agreements:

The (COUNTY/CITY of YOLO or other approved contracting authority) hereby notifies all bidders that it will affirmatively insure that in any contract entered into pursuant to this advertisement, minority business enterprises will be afforded full opportunity to submit bids in response to this invitation and will not be discriminated against on the grounds of race, color, sex, or national origin in consideration for an award.

3. That the RECIPIENT shall insert the clauses of Appendix A of this assurance in every contract subject to the ACT and the REGULATIONS.

4. That the clauses of Appendix B of this assurance shall be included as a covenant running with the land, in any deed from the United States effecting a transfer of real property, structures, or improvements thereon, or interest therein.

5. That where the RECIPIENT receives Federal financial assistance to construct a facility, or part of a facility, the assurance shall extend to the entire facility and facilities operated in connection therewith.

6. That where the RECIPIENT receives Federal financial assistance in the form, or for the acquisition of real property or an interest in real property, the assurance shall extend to rights to space on, over, or under such property.

7. That the RECIPIENT shall include the appropriate clauses set forth in Appendix C of this assurance, as a covenant running with the land, in any future deeds, leases, permits, licenses, and similar agreements entered into by the RECIPIENT with other parties:

(a) for the subsequent transfer of real property acquired or improved under the Federal-aid Program; and

(b) for the construction or use of or access to space on, over, or under real property acquired, or improved under the Federal-aid Program.

8. That this assurance obligates the RECIPIENT for the period during which Federal financial assistance is extended to the program, except where the Federal financial assistance is to provide, or is in the form of, personal property, or real property or interest therein or structures or improvements thereon, in which case the assurance obligates the RECIPIENT or any transferee for the longer of the following periods:

(a) the period during which the property is used for a purpose for which the Federal financial assistance is extended, or for another purpose involving the provision of similar services or benefits; or

(b) the period during which the RECIPIENT retains ownership or possession of the property.

9. The RECIPIENT shall provide for such methods of administration for the program as are found by the U. S. Secretary of Transportation, or the official to whom he delegates specific authority, to give reasonable guarantee that it, other recipients, subgrantees, contractors, subcontractors, transferees, successors in interest, and other participants of Federal financial assistance under such program will comply with all requirements imposed by, or pursuant to, the ACT, the REGULATIONS and this assurance.

10. The RECIPIENT agrees that the United States and the State of California have a right to seek judicial enforcement with regard to any matter arising under the ACT, the REGULATIONS, and this assurance.

THIS ASSURANCE is given in consideration of and for the purpose of obtaining any and all Federal grants, loans, contracts, property, discounts or other Federal financial assistance extended after the date hereof to the RECIPIENT by the California Department of Transportation, acting for the U. S. Department of Transportation, and is binding on it, other recipients, subgrantees, contractors, subcontractors, transferees, successors in interest and other participants in the Federal-aid Highway Program.

APPENDIX A

During the performance of this contract, the contractor, for itself, its assignees and successors in interest (hereinafter referred to as the CONTRACTOR) agrees as follows:

(1) Compliance with Regulations: The CONTRACTOR shall comply with the regulations relative to nondiscrimination in Federally-assisted programs of the Department of Transportation, Title 49, Code of Federal Regulations, Part 21, as they may be amended from time to time, (hereinafter referred to as the REGULATIONS), which are herein incorporated by reference and made a part of this contract.

(2) Nondiscrimination: The CONTRACTOR, with regard to the work performed by it during the contract, shall not discriminate on the grounds of race, color, or national origin in the selection and retention of subcontractors, including procurements of materials and leases of equipment. The CONTRACTOR shall not participate either directly or indirectly in the discrimination prohibited by Section 21.5 of the REGULATIONS, including employment practices when the contract covers a program set forth in Appendix B of the REGULATIONS.

(3) Solicitations for Subcontracts, Including Procurements of Materials and Equipment: In all solicitations either by competitive bidding or negotiation made by the CONTRACTOR for work to be performed under a subcontract, including procurements of materials or leases of equipment, each potential subcontractor or supplier shall be notified by the CONTRACTOR of the contractor's obligations under this contract and the REGULATIONS relative to nondiscrimination on the grounds of race, color, or national origin.

(4) Information and Reports: The CONTRACTOR shall provide all information and reports required by the REGULATIONS, or directives issued pursuant thereto, and shall permit access to its books, records, accounts, other sources of information, and its facilities as may be determined by the State highway department or the Federal Highway Administration to be pertinent to ascertain compliance with such REGULATIONS or directives. Where any information required of a contractor is in the exclusive possession of another who fails or refuses to furnish this information, the CONTRACTOR shall so certify to the State highway department, or the Federal Highway Administration as appropriate, and shall set forth what efforts it has made to obtain the information.

(5) Sanctions for Noncompliance: In the event of the CONTRACTORS's noncompliance with the nondiscrimination provisions of this contract,

the State highway department shall impose such contract sanctions as it or the Federal Highway Administration may determine to be appropriate, including, but not limited to:

(a) withholding of payments to the CONTRACTOR under the contract until the CONTRACTOR complies; and/or

(b) cancellation, termination or suspension of the contract, in whole or in part.

(6) Incorporation of Provisions: The CONTRACTOR shall include the provisions of paragraphs (1) through (6) in every subcontract, including procurements of materials and leases of equipment, unless exempt by the REGULATIONS, or directives issued pursuant thereto. The CONTRACTOR shall take such action with respect to any subcontract or procurement as the State highway department or the Federal Highway Administration may direct as a means of enforcing such provisions including sanctions for noncompliance: Provided, however, that, in the event a contractor becomes involved in, or is threatened with, litigation with a subcontractor or supplier as a result of such direction, the CONTRACTOR may request the State highway department to enter into such litigations to protect the interests of the State, and, in addition, the CONTRACTOR may request the United States to enter into such litigation to protect the interests of the United States.

AGREEMENT
EXHIBIT "A"

APPENDIX B

The following clauses shall be included in any and all deeds effecting or recording the transfer of real property, structures or improvements thereon, or interest therein from the United States.

(GRANTING CLAUSE)

NOW, THEREFORE, the Department of Transportation, as authorized by law, and upon the condition that the RECIPIENT will accept title to the lands and maintain the project constructed thereon, in accordance with Title 23, United States Code, the Regulations for the Administration of Federal Aid for Highways and the policies and procedures prescribed by the Federal Highway Administration of the Department of Transportation and, also in accordance with and in compliance with the Regulations pertaining to and effectuating the provisions of Title VI of the Civil Rights Act of 1964 (78 Stat. 252; 42 U.S.C. 2000d to 2000d-4), does hereby remise, release, quitclaim and convey unto the RECIPIENT all the right, title and interest of the Department of Transportation in and to said lands described in Exhibit "A" attached hereto and made a part hereof.

(HABENDUM CLAUSE)

TO HAVE AND TO HOLD said lands and interests therein unto the RECIPIENT and its successors forever, subject, however, to the covenant, conditions, restrictions and reservations herein contained as follows, which will remain in effect for the period during which the real property or structures are used for a purpose for which Federal financial assistance is extended or for another purpose involving the provision of similar services or benefits and shall be binding on the RECIPIENT, its successors and assigns.

The RECIPIENT, in consideration of the conveyance of said lands and interests in lands, does hereby covenant and agree as a covenant running with the land for itself, its successors and assigns, that

(1) no person shall on the grounds of race, color, or national origin, be excluded from participation in, be denied the benefits of, or be otherwise subjected to discrimination with regard to any facility located wholly or in part on, over, or under such lands hereby conveyed (,) (and)*

(2) that the RECIPIENT shall use the lands and interests in lands so conveyed, in compliance with all requirements imposed by or pursuant to Title 49, Code of Federal Regulations, Department of Transportation, Subtitle A, Office of the Secretary, Part 21, Nondiscrimination in Federally-assisted programs of the Department of Transportation - Effectuation of Title VI of the Civil Rights Act of 1964, and as said Regulations may be amended (,) and

(3) that in the event of breach of any of the above-mentioned nondiscrimination conditions, the Department of Transportation shall have a right to re-enter said lands and facilities on said land, and the above described land and facilities shall thereon revert to and vest in and become the absolute property of the Department of Transportation and its assigns as such interest existed prior to this deed.*

---

*Reverter clause and related language to be used only when it is determined that such a clause is necessary in order to effectuate the purposes of Title VI of the Civil Rights Act of 1964.

APPENDIX C

The following clauses shall be included in any and all deeds, licenses, leases, permits, or similar instruments entered into by the RECIPIENT, pursuant to the provisions of Assurance 7(a).

The (grantee, licensee, lessee, permittee, etc., as appropriate) for himself, his heirs, personal representatives, successors in interest, and assigns, as a part of the consideration hereof, does hereby covenant and agree (in the case of deeds and leases add "as covenant running with the land") that in the event facilities are constructed, maintained, or otherwise operated on the said property described in this (deed, license, lease, permit, etc.) for a purpose for which a Department of Transportation program or activity is extended or for another purpose involving the provision of similar services or benefits, the (grantee, licensee, lessee, permittee, etc.), shall maintain and operate such facilities and services in compliance with all other requirements imposed pursuant to Title 49, Code of Federal Regulations, Department of Transportation, Subtitle A, Office of Secretary, Part 21, Nondiscrimination in Federally-assisted programs of the Department of Transportation - Effectuation of Title VI of the Civil Rights Act of 1964, and as said Regulations may be amended.

(Include in licenses, leases, permits, etc.)*

That in the event of breach of any of the above nondiscrimination covenants, the RECIPIENT shall have the right to terminate the (license, lease, permit, etc.) and to re-enter and repossess said land and the facilities thereon, and hold the same as if said (license, lease, permit, etc.) had never been made or issued.

(Include in deeds)*

That in the event of breach of any of the above nondiscrimination covenants, the RECIPIENT shall have the right to re-enter said land and facilities thereon, and the above described lands and facilities shall thereupon revert to and vest in and become the absolute property of the RECIPIENT and its assigns.

The following shall be included in all deeds, licenses, leases, permits, or similar agreements entered into by the RECIPIENT, pursuant to the provisions of Assurance 7 (b).

---

* Reverter clause and related language to be used only when it is determined that such a clause is necessary in order to effectuate the purposes of Title VI of the Civil Rights Act of 1964.

AGREEMENT
EXHIBIT "A"
APPENDIX C

The (grantee, licensee, lessee, permittee, etc., as appropriate) for himself, his personal representatives, successors in interest and assigns, as a part of the consideration hereof, does hereby covenant and agree (in the case of deeds, and leases add "as a covenant running with the land") that:

(1) no person on the ground of race, color, sex, or national origin shall be excluded from participation in, denied the benefits of, or otherwise subjected to discrimination in the use of said facilities,

(2) that in the construction of any improvements on, over, or under such land and the furnishing of services thereon, no person on the ground of race, color, sex, or national origin shall be excluded from participation in, denied the benefits of, or otherwise be subjected to discrimination,

(3) that the (grantee, licensee, lessee, permittee, etc.,) shall use the premises in compliance with the Regulations.

(Include in licenses, leases, permits, etc.)*

That in the event of breach of any of the above nondiscrimination covenants, the RECIPIENT shall have the right to terminate the (license, lease, permit, etc.) and to re-enter and repossess said land and the facilities thereon, and hold the same as if said (license, lease, permit, etc.) had never been made or issued.

(Include in deeds)*

That in the event of breach of any of the above nondiscrimination covenants, the RECIPIENT shall have the right to re-enter said land and facilities thereon, and the above described lands and facilities shall thereupon revert to and vest in and become the absolute property of the RECIPIENT, and its assigns.

---

* Reverter clause and related language to be used only when it is determined that such a clause is necessary in order to effectuate the purposes of Title VI of the Civil Rights Act of 1964.

YOLO COUNTY AGREEMENT NO. 77-201-A

Local Agency Yolo County
Date 6/23/77
Supplement No. 01
To Local Agency-State
Agreement No. 03-5922

PROGRAM

OF

LOCAL AGENCY FEDERAL AID OFF-SYSTEM ROADS PROJECTS

IN THE

FILED
JUL 19 1977
LAURENCE P. HENIGAN, Clerk
By Barbara A Rodgers
Deputy

YOLO
County

Pursuant to the Federal-Aid for Off-System Roads Act, the attached "Program" of Federal Aid for Off-System Roads Projects marked "Exhibit B" is hereby incorporated in that Master Agreement for the Federal-Aid Program which was entered into between the above named COUNTY and the STATE on July 19, 1977, and is subject to all of the terms and conditions thereof.

The subject program is adopted in accordance with Paragraph 2 of Article II of the aforementioned agreement under authority of County Resolution No. 77-74 approved by the County Board of Supervisors on July 19, 1977 (See copy attached).

COUNTY OF YOLO
Board of Supervisors
Local Agency

By Twyla J. Thompson
Title
Twyla J. Thompson, Chairman

Approved for State

L. J. Trombetta
District Director of Transportation

District 03
Department of Transportation

Attest: Laurence P. Henigan,
Clerk

By Beth E. Bach Deputy

DH-OLA-258 (4-77)

EXHIBIT B

PROGRAM

OF

FEDERAL AID OFF-SYSTEM ROADS PROJECTS

Date: June 23, 1977 PROGRAM SUPPLEMENT NO.: 01 **County:** Yolo

Project No.	Location & Description	Total Cost Est.	Federal Funds	Matching Funds*
			CONSTRUCTION	
OS-113(1)	County Road 99 from 0.7 mile north of County Road 27 to County Road 25A. Reconstruct 2-lane road.	$98,000	$69,829	$28,171
				**Local Agency Funds unless otherwise specified*

Special Covenants or Remarks: 1 All maintenance, involving the physical condition and the operation of the improvements, referred to in Article VI MAINTENANCE of the aforementioned Master Agreement will be performed by Yolo County at regular intervals or as required for efficient operation of the completed improvements. 2. The County of Yolo will advertise, award, and administer this project with the approval of the State.

DH-OLA-258 (4-77)

FILED
JUL 19 1977
LAURENCE P. HENIGAN, Clerk
By PETE E. LUCAS
Deputy

RESOLUTION NO. 77-75
(Federal Aid for Safer Off-System Roads)

WHEREAS, on June 17, 1977, the California Department of Transportation forwarded official notice of apportioned amounts due Yolo County under the Federal-Aid Highway Acts, in accordance with the provisions of Section 2530 of the Streets and Highways Code, as follows:

Federal-Aid for Safer Off-System Roads $88,420.00.

WHEREAS, Section 2532 of the Streets and Highways Code requires the County within 60 days of receiving such notice to notify the Department of Transportation as to the amount of the apportionment the County and its Cities wish to claim.

WHEREAS, the County will enter into an agreement between the County and a majority of the Cities, which Cities shall include a majority of the municipal population within the County for the distribution of the Federal Funds under this program as required by Section 2530(c) of the Streets and Highways Code.

NOW, THEREFORE, BE IT RESOLVED AND ORDERED that the County of Yolo does hereby notify the California Department of Transportation that the County of Yolo claims the said apportionment and the whole thereof in the name of the County and its Cities, and that the County of Yolo does hereby agree to do all things necessary and proper to secure the Federal Funds available under the Federal-Aid for Safer Off-System Roads Program.

PASSED AND ADOPTED by the Board of Supervisors of the County of Yolo, State of California, this 19th day of July, 1977, by the following vote:

AYES: **Duncan, Barton, Edmonds, Marchand, Thompson.**

NOES: **None.**

ABSENT: **None.**

CHAIRMAN OF THE BOARD OF SUPERVISORS
COUNTY OF YOLO, STATE OF CALIFORNIA

ATTEST:
LAURENCE P. HENIGAN, CLERK

By PETE E. LUCAS Deputy
(Seal)

FILED
JUL 19 1977
LAURENCE P. HERMAN, Clerk
By ... Deputy

RESOLUTION NO. 77-76

(Resolution Annexing Certain Territory to the Westfield Village Lighting District No. 2 Pursuant to Division 7, Part 3, Chapter 26 of the California Streets and Highways Code)

WHEREAS, on June 14, 1977, the Board of Supervisors of the County of Yolo, State of California, passed Resolution No. 77-56 expressing the Board's intention to annex territory to the Westfield Village Lighting Maintenance District No. 2 and fixes hearing on the 19th day of July, 1977 as the time and place for the hearing upon the question of annexation of such territory; and

WHEREAS, at 10:00 A.M on the 19th day of July, 1977, in the Chambers of the Board of Supervisors of Yolo County, Courthouse, Woodland, California, the Board held a public hearing on the proposal to annex certain property to the Westfield Village Lighting Maintenance District No. 2; and

WHEREAS, said Resolution No. 77-56 contained a description of the property proposed to be annexed; and

WHEREAS, said Resolution No. 77-56 ordered that all notices be posted and published in accordance with the law of the State of California; and

WHEREAS, the date for hearing the proposed annexation was set more than three weeks after the date of the adoption of Resolution No. 77-56 as required by Streets and Highways Code, § 5837; and

WHEREAS, all notices have been posted and published as required by Streets and Highways Code § 5838.

NOW, THEREFORE, BE IT RESOLVED, ORDERED AND FOUND by the Board of Supervisors of the County of Yolo, State of California, as follows:

1. That each and all of the foregoing recitals are hereby found to be true and correct;

2. That the Board of Supervisors have determined that the

following described territory will be benefited by annexation to the District and the boundaries of said District are hereby altered to include such benefited territory:

> Subdivision No. 2478, Unit 1, as same appears of record in Map Book 9, pages 66, 67 and 68 in Yolo County Records; AND Subdivision No. 2478, Unit 2, as same appears of record in Map Book 9, pages 80, 81, 82, 83 and 84 in Yolo County Records.

and

3. The Clerk of this Board is directed to file a Notice of Determination in the manner prescribed by law.

PASSED AND ADOPTED by the Board of Supervisors of the County of Yolo, State of California, this 19th day of July, 1977, by the following vote:

AYES: Duncan, Barton, Edmonds, Marchand, Thompson.

NOES: None.

ABSENT: None.

Jack J. Thompson
CHAIRMAN OF THE BOARD OF SUPERVISORS
COUNTY OF YOLO, STATE OF CALIFORNIA

Approved as to form

County Counsel

ATTEST:

LAURENCE P. HENIGAN, CLERK

BY Pete E. Bacon
DEPUTY

(SEAL)

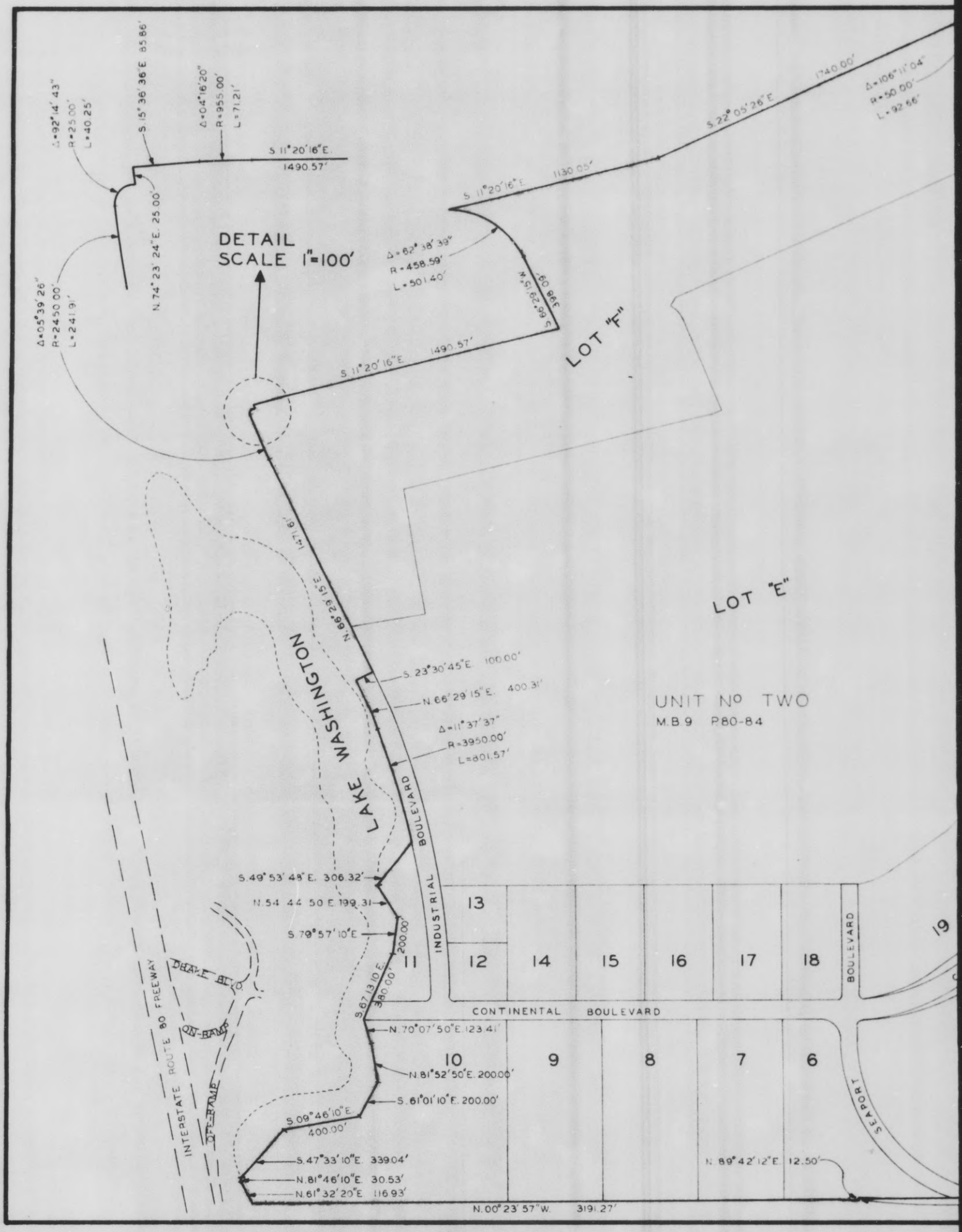
DETAIL
SCALE 1"=100'
Δ=92°14'43"
R=25.00'
L=40.25'
S.15°36'36"E 85.86'
Δ=04°16'20"
R=955.00'
L=71.21'
S 11°20'16"E.
1490.57'
N.74°23'24"E. 25.00'
Δ=05°39'26"
R=2450.00'
L=241.91'
S.22°05'26"E.
1740.00'
Δ=106°11'04"
R=50.00'
L=92.66'
S.11°20'16"E.
1130.05'
Δ=82°38'39"
R=458.59'
L=501.40'
N.66°29'15"W.
398.09'
S.11°20'16"E.
1490.57'
LOT "F"
LOT "E"
UNIT NO TWO
M.B.9 P.80-84
N.66°29'15"E.
1571.61'
S.23°30'45"E. 100.00'
N.66°29'15"E. 400.31'
Δ=11°37'37"
R=3950.00'
L=801.57'
LAKE WASHINGTON
BOULEVARD
INDUSTRIAL
S.49°53'48"E. 306.32'
N.54°44'50"E.199.31'
S.79°57'10"E
200.00'
S.67°13'10"E
380.00'
N.70°07'50"E.123.41'
N.81°52'50"E.200.00'
S.61°01'10"E.200.00'
S.09°46'10"E.
400.00'
S.47°33'10"E. 339.04'
N.81°46'10"E. 30.53'
N.61°32'20"E. 116.93'
N.00°23'57"W. 3191.27'
N.89°42'12"E. 12.50'
CONTINENTAL BOULEVARD
BOULEVARD
SEAPORT
INTERSTATE ROUTE 80 FREEWAY
DRIVE BLVD
ON-RAMP
OFF-RAMP
13
12
11
14
15
16
17
18
19
10
9
8
7
6

FILED
AUG 1 2 1977
LAURENCE P. HENIGAN, Clerk
By PETE E. LUCAS
Deputy

CONTINENTAL-PORT INDUSTRIAL PARK

PROPOSED ANNEXATION TO WESTFIELD VILLAGE LIGHTING DISTRICT ZONE 2

WEST SACRAMENTO

SCALE 1"=400'

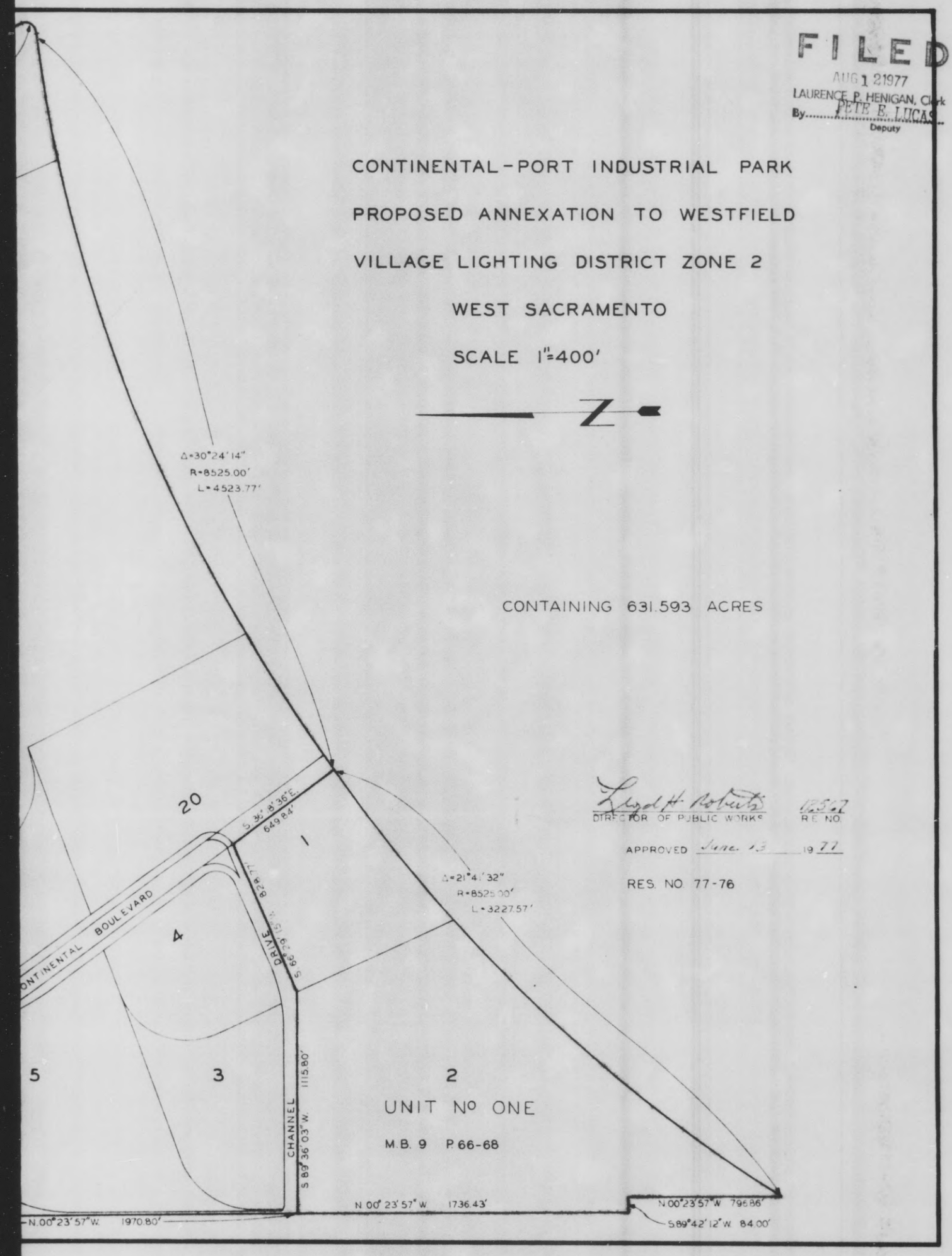

Lloyd H. Roberts
DIRECTOR OF PUBLIC WORKS

12562
R.E. NO.

APPROVED June 13 1977

RES. NO. 77-76

FILED
JUL 1 9 1977
LAURENCE P. HENIGAN, Clerk
By Deputy

RESOLUTION NO. 77-77

(Resolution Declaring Intention to Lease Real Property for Production of Oil, Gas, and Other Hydrocarbon Substances)

WHEREAS, the hereinafter described real property is now owned by the County of Yolo, a political subdivision of the State of California; and

WHEREAS, it is in the public interest to lease said real property for the production of oil, gas, and other hydrocarbons pursuant to the provisions of California Public Resources Code §§7051-7056.5, inclusive;

NOW THEREFORE BE IT RESOLVED by the Board of Supervisors of the County of Yolo as follows:

1. The foregoing recitals are true and correct.

2. This Board in open meeting and by not less than a two-thirds vote of its members declares its intention to lease the real property hereinafter described for the production of oil, gas and other hydrocarbons to the highest bidder therefor.

3. It is the judgment of this Board that the public use of the hereinafter described real property will not be substantially interferred with by a lease made in accordance with this resolution.

4. The lease covering said real property shall be in writing and shall contain all of the terms and conditions contained in that Oil and Gas Lease describing real property which are on file in the Office of the County Clerk in the Courthouse,

Woodland, California (which forms are hereinafter collectively referred to as "said form") and said form is open to inspection by the public and all the terms and provisions thereof are hereby incorporated herein as if set forth at length.

5. Without limiting the generality of the foregoing, said lease shall provide for the following:

a) A term of five (5) years and so long thereafter as provided in said lease.

b) A minimum rental payment of five ($5.00) dollars commencing on the date of said Oil and Gas Lease.

c) A royalty share of one-sixth (1/6) as set forth in said form.

d) A provision limiting the rights of the leasee in and to said property to those depths lying below five-hundred (500') feet below the surface of the leased land and the lessee shall not have the right to enter upon or use any portion of the lands lying above said depth.

6. A regular public meeting of the Board of Supervisors of the County of Yolo will be held in its Chambers in the Courthouse, Woodland, California, on the 23rd day of August, 1977, at 10:30 o'clock A.M., at which time sealed proposals to lease the hereinafter described real property will be received and considered.

7. The property shall be leased to the highest responsible bidder, provided however, this Board reserves the right to reject any and all bids and withdraw said real property from

lease.

8. The cash payment shall be a variable biddable factor on which bids will be received and the minimum cash payment which will be considered for such lease will be the amount of the first years' rental together with the cost of publishing this resolution.

9. Each bid shall be accompanied by a certified or cashier's check payable to the order of the County of Yolo for the amount of the bid and shall be accompanied by a written statement on behalf of the bidder agreeing to pay, if the lease is awarded to such bidder, the cost of publishing this resolution; and the checks of the unsuccessful bidders will be returned to them. The Clerk of this Board is directed to publish this resolution once a week for three successive weeks in The Daily Democrat, a newspaper of general circulation published in the County of Yolo.

10. The real property referred to above is located in the County of Yolo, State of California, and is more particularly described as set forth in Exhibit "A" attached hereto, which Exhibit "A" is hereby incorporated by reference as is set forth at length herein.

PASSED AND ADOPTED by the Board of Supervisors of the County of Yolo, State of California, this 19th day of

/ / / / /

/ / / / /

/ / / / /

July, 1977, by the following vote:

AYES: Duncan, Barton, Edmonds, Marchand, Thompson

NOES: None.

ABSENT: None.

Lingle J. Thompson
CHAIRMAN OF THE BOARD OF SUPERVISORS
COUNTY OF YOLO, STATE OF CALIFORNIA

ATTEST:

LAURENCE P. HENIGAN, CLERK

By Peta E. Lucas
Deputy

(SEAL)

EXHIBIT "A"

That portion of the following described land included within the boundaries of the land relinquished by the State of California in that certain document recorded January 18, 1971 as Instrument No. 591 in Book 954 at Page 624 of Official Records of said County, to wit:

PARCEL 1: A portion of that part of the Northwest 1/4 of Section 35, Township 11 North, Range 1 East, M.D.B.&M., described in Administrator's Deed to Elwyn R. Richter, et ux., dated March 19, 1954, recorded April 30, 1954, in Book 421 at page 278, Official Records of Yolo County, said portion being described as follows:

BEGINNING at the West 1/4 corner of Section 35, Township 11 North, Range 1 East, M.D.B.&M., said point of beginning also being 114.37 feet Northeasterly, measured radially from the base line at Engineer's Station "C"158+67.94 of the Department of Public Works' Survey on Road 03-Yol-5 from P.M. 11.1/20.7; thence from said point of beginning along the Westerly line of said Northwest 1/4 of Section 35, North 00° 41' 39" East 365.56 feet to the Westerly terminus of the Southerly line described in Parcel 2 of the deed to Donald R. Hoggatt dated July 30, 1964, recorded August 5, 1964, said Official Records; thence along said Southerly line North 73° 11' 43" East 50.25 feet; thence South 08° 08' 00" East 371.85 feet; thence South 02° 36' 19" East 13.20 feet to a point in the Southerly line of said Northwest 1/4; thence along last mentioned Southerly line North 89° 19' 54" West 105.75 feet to the point of beginning.

PARCEL 2: A portion of that part of the Northwest 1/4 of Section 35, Township 11 North, Range 1 East, M.D.B.&M., described in deed dated July 30, 1964, recorded August 5, 1964, in Book 767 at page 494, Official Records of Yolo County, said portion being described as follows:

BEGINNING at a point on the Westerly line of said Northwest 1/4, distant along said Westerly line North 00° 41' 39" East 365.56 feet from the West quarter corner of said Section 35, said point also being 334.61 feet Northeasterly, measured radially from the base line at Engineer's Station "C"161+73.56 of the Department of Public Works' Survey on Road 03-Yol-5, from Post Mile 11.1 to Post Mile 20.7; thence from said point of beginning along said Westerly line North 00° 41' 39" East 249.23 feet to a point on the Northwesterly right of way line described in deed to the State of California dated December 24, 1928, recorded February 15, 1929, in Book 2 at page 70, said Official Records; thence along said Northwesterly right of way line South 39° 35' 41" East 52.61 feet; thence leaving said Northwesterly right of way line South 00° 05' 09" West 112.15 feet; thence South 08° 08' 00" East 82.82 feet to a point on the Southerly line described in Parcel 2 of deed to Donald R. Hoggatt, dated July 30, 1964, recorded August 5, 1964, said Official Records; thence along said Southerly line South 73° 11' 43" West 50.25 feet to the point of beginning.

PARCEL 3: A portion of that part of the North half of the North half of Section 34, Township 11 North, Range 1 East, M.D.B.&M., lying Westerly of the Southern Pacific Railroad Company right of way, together with that portion of the Southeast quarter of Section 27, Township 11 North, Range 1 East, M.D.B.&M., lying Westerly of the Southern Pacific Railroad Company right of way, said portions being described as a whole as follows:

BEGINNING at a point in the Westerly line of said Southeast quarter that bears North 00° 22' 39" East 555.03 feet from the Southerly quarter corner of said Section 27, said point also being 102.00 feet Southwesterly, measured at right angles from the base line at Engineer's Station "C"202+95.43 of the Department of Public Works' Survey on Road 03-Yol-5 from Post Mile 11.1 to Post Mile 20.7; thence from said point of beginning along said Westerly line North 00° 22' 39" East 318.64 feet to a point in the Southwesterly right of way line described in deed to the State of California dated September 30, 1919, recorded September 30, 1919; thence along said Southwesterly right of way line South 39° 36' 27" East 385.27 feet; thence continuing along said Southwesterly right of way line South 39° 35' 41" East 2086.53 feet to the Southerly line of said North half of the North half of Section 34; thence along said Southerly line North 89° 24' 53" West 502.49 feet; thence leaving said Southerly line North 27° 38' 10" West 354.17 feet; thence along a curve to the left with a radius of 4598.00 feet, through an angle of 11° 58' 56", an arc distance of 1024.31 feet; thence North 39° 37' 06" West 1340.01 feet to the point of beginning.

PARCEL 3 continued

EXCEPTING THEREFROM all [illegible] real property in the unincorporated area, County of Yolo, State of California, described as:

A portion of that certain parcel of land in the Northeast quarter of Section 34, Township 11 North, Range 1 East, M.D.B.&M., which parcel was acquired by the State of California by deed recorded in Volume 904 at page 341, Official Records of Yolo County, described as follows:

BEGINNING at the Southeasterly corner of said parcel; thence along the Southerly line of said parcel North 89° 24' 53" West 270.97 feet; thence leaving said Southerly line North 27° 38' 10" West 463.66 feet to a point distance 102.00 feet Northeasterly, measured at right angles, from the "C" line at Engineer's Station "C"179+10.82 of the Department of Public Works' Survey on Road 03-Yol-5, P.M. 11.1/20.7; thence along a tangent curve to the left with a radius of 5,102.00 feet, through an angle of 5° 01' 57", a length of 448.13 feet; thence North 57°19' 53" East 37.74 feet to a point in the Easterly line of said parcel; thence along said Easterly line South 39° 35' 41" East 1,065.79 feet to the point of beginning

PARCEL 4: That portion of Sections 21 and 28, Township 11 North, Range 1 East, M.D.B.&M., described as follows:

BEGINNING at a point on the Easterly line of said Section 28 distant North 00° 16' 00" East 58.64 feet from the East 1/4 corner of said Section 28; thence (1) from said point of beginning along said Easterly line North 00° 16' 00" East 1638.82 feet to a point in the Southwesterly right of way line of the existing State highway; thence (2) along said Southwesterly line North 39° 36' 27" West 56.64 feet; thence (3) leaving said Southwesterly line South 00° 06' 53" West 252.39 feet; thence (4) South 07° 20' 29" West 383.17 feet to a point distant 102.00 feet Northeasterly, measured radially from the base line at Engineer's Station "C"243+45.00 of the Department of Public Works' Survey on Road 03-Yol-5 from Post Mile 11.1 to Post Mile 20.7; thence (5) from a tangent that bears North 36° 39' 31" West along a curve to the right with a radius of 4898.00 feet, through an angle of 09° 02' 25", an arc distance of 772.82 feet; thence (6) North 27° 37' 06" West 1103.20 feet; thence (7) along a tangent curve to the left with a radius of 5102.00 feet, through an angle of 04° 09' 30", an arc distance of 370.29 feet; thence (8) North 58° 13' 24" East 48.50 feet to a point in said Southwesterly line of the existing State highway; thence (9) along said Southwesterly line North 39° 36' 47" West 3606.47 feet; thence (10) leaving said Southwesterly line South 42° 38' 38" West 47.56 feet; thence (11) from a tangent that bears North 47° 21' 22" West along a curve to the left with a radius of 5102.00 feet, through an angle of 04° 15' 44", an arc distance of 379.54 feet; thence (12) North 51° 37' 06" West 954.32 feet; thence (13) North 50° 01' 17" West 273.02 feet; thence (14) North 40° 37' 17" West 498.19 feet; thence (15) from a tangent that bears North 37° 41' 15" West along a curve to the right with a radius of 1447.00 feet, through an angle of 10° 02' 08", an arc distance of 253.45 feet; thence (16) North 25° 50' 22" West 75.26 feet to a point in the Easterly line of County Road 94-T; thence (17) along last said Easterly line North 00° 30' 14" East 295.34 feet to a point in the Southwesterly line of that parcel of land described in Final Order of Condemnation recorded July 20, 1950, in Book 329 at page 48, Official Records of Yolo County; thence (18) along last said Southwesterly line North 39° 37' 19" West 38.79 feet to a point in the Westerly line of said Section 21; thence (19) along said Westerly line, South 00° 30' 14" West 1416.60 feet; thence (20) leaving said Westerly line, South 89° 29' 46" East 25.00 feet; thence (21) North 03° 22' 01" East 100.13 feet; thence (22) North 00° 30' 14" East 494.33 feet to a point distant 126.50 feet Southwesterly, measured radially from said base line at Engineer's Station "C"322+44.13; thence (23) South 44° 31' 13" East 146.19 feet; thence (24) South 49° 53' 49" East 468.30 feet; thence (25) South 51° 37' 06" East 1101.04 feet; thence (26) along a tangent curve to the right with a radius of 4898.00 feet, through an angle of 12° 00' 00", an arc distance of 1025.83 feet; thence (27) South 39° 37' 06" East 2210.42 feet; thence (28) along a tangent curve to the right with a radius of 4898.00 feet, through an angle of 12° 00' 00", an arc distance of 1025.83 feet; thence (29) South 27° 37' 06" East 1103.20 feet; thence (30) along a tangent curve to the left with a radius of 5102.00 feet, through an angle of 11° 47' 26", an arc distance of 1049.91 feet; thence (31) South 03° 19' 36" East 255.54 feet; thence (32) South 07° 12' 42" East 352.88 feet; thence (33) South 00° 42' 06" East 129.92 feet; thence (34) South 89° 44' 00" East 30.00 feet to the point of beginning.

(continued)

PARCEL 5: That portion of the Northeast 1/4 of Section 20, Township 11 North, Range 1 East, M.D.B.&M., described as follows:

BEGINNING at a point on the Northerly line of said Northeast 1/4, distant along said Northerly line North 89° 38' 26" West 160.89 feet from the Northeast corner of said Section 20, said point also being 352.65 feet Northeasterly, measured radially from the base line at Engineer's Station "C"331+76.65 of the Department of Public Works' Survey on Road 03-Yol-5, from P.M. 11.1/20.7; Thence from said point of beginning North 89° 38' 26" West 1398.93 feet along the Northerly line of said Section 20; thence leaving said line South 00° 21'34" West 30.00 feet; thence South 80° 22' 21" East 89.18 feet; thence South 36° 48' 05" East 171.03 feet; thence North 67° 22' 00" East 232.38 feet; thence along a curve to the right with a radius of 370 feet, through a central angle of 48° 06' 47" an arc distance of 310.70 feet; thence South 44° 31' 13" East 932.02 feet; thence along a curve to the right with a radius of 570 feet, through a central angle of 45° 01' 28" an arc distance of 447.92 feet; thence South 00° 30' 14" West 166.98 feet; thence South 01° 39' 53" East 100.07 feet; thence South 89° 29' 46" East 25.00 feet to the Easterly line of said Section 20; thence along said Easterly line North 00° 30' 14" East 1416.60 feet to the Southwesterly line of right of way described in deed to the State of California dated March 3, 1949 and recorded April 20, 1949 in Book 297 of Official Records at page 324, in the office of the Recorder of Yolo County; thence along said line North 39° 37' 19" West 249.65 feet to the point of beginning.

PARCEL 6: Beginning at the Northeast corner of Section 20, Township 11 North, Range 1 East, M.D.B.&M., from which point Engineer's Station 504+61.80 of the base line of the Department of Public Works' 1947 Survey through Zamora, Road III-Yol-7-B,C, bears South 0° 35' West 2.56 feet; thence from said point of beginning along the East line of said Section 20 South 0° 35' West 189.35 feet; thence North 39° 25' West 247.29 feet to a point in the North line of said Section 20; thence along said North line South 89° 23' East 153.96 feet to the point of beginning.

PARCEL 7: A portion of the Southeast 1/4 of Section 17, Township 11 North, Range 1 East, M.D.B.&M., that lies within the boundaries of the following described parcel of land:

BEGINNING at a point on the North line of the existing State highway right of way at Engineer's Station 505+04.45 of the base line of the Department of Public Works' survey at Zamora, Road III-Yol-7-B, from which point the Southeast corner of said Section 17, bears South 41° 49' 45" East, 40.65 feet; thence, from said point of beginning along said right of way line South 89° 23' East 91.42 feet to a point in the Westerly right of way line of the Southern Pacific Railroad; thence, along said railroad right of way line North 39° 25' West 946.13 feet to a point that is distant North 54° 59' 30" East 96.06 feet from Engineer's Station 514+00.0 of the base line of said survey; thence North 49° 22' 30" West 730.91 feet; thence North 89° 06' 50" West, 1.22 feet to a point in the center line of East Street, as said East Street is shown on that certain "Second Plat of Black's Station", filed in the office of the Recorder of Yolo County, on September 30, 1875, in Book W of Deeds at page 60; thence along the center line of said East Street South 0° 30' 30" West 208.20 feet to a point that is distant 80 feet Southwesterly, measured at right angles from Engineer's Station 519+74.17 of the base line of said survey; thence parallel with said base line South 49° 22' 30" East 212.75 feet; thence along a curve to the right concentric with and distant 80 feet Southwesterly, measured radially, from the base line of said survey, with a radius of 4920 feet through an angle of 9° 57' 30", a distance of 855.12 feet; thence parallel with the base line of said survey South 39° 25' East 239.52 feet; thence South 0° 37' West 62.19 feet to a point in said North line of the existing State highway; thence along said North line South 89° 23' East 156.73 feet to the point of beginning.

EXCEPTING THEREFROM that portion described as follows:
Beginning at a point distant North 68° 44' 21" West 174.52 feet from the Southeast corner of said Section 17, said point also being distant 385.00 feet Northeasterly, measured radially from the "C" line at Engineer's Station "C"332+36.01 of the Department of Public Works' Survey on Road 03-Yol-5, Post Mile 11.1/20.7; thence from said point of beginning North 75° 47' 23" West 105.60 feet; thence North 43° 50' 48" West 507.79 feet; thence North 37° 56' 43" West 247.51 feet; thence North 34° 53' 28" West 349.74 feet; thence North 35° 56' 56" West 100.13 feet; thence North 40° 33' 21" East 32.15 feet; thence South 49° 26' 39" East 205.60 feet; thence along a tangent curve to the right with a radius of 5,000 feet, through an angle of 08° 08' 39", a length of 710.71 feet; thence South 41° 10' 54" East 425.58 feet; thence South 75° 29' 08" West 98.23 feet to the point of beginning.

(cont'd)

PARCEL 8: All of Lots 1, 2, 3, 4, 7, 8, 9, 13, 14, 15, and 16, Block 2, as shown on the "Second Plat of Black's Station", according to the official Plat of Black's Station", according to the official plat thereof, filed in the office of the Recorder of said County on September 30, 1875 in Book W of Deeds at page 60.

EXCEPTING THEREFROM a portion of Lots 1, 2, 3 and 4 of Block 2, as shown on the "Second Plat of Black's Station", according to the official "Plat of Black's Station", according to the official plat thereof, filed in the office of the Recorder of Yolo County on September 30, 1875 in Book W of Deeds at page 60, described as follows:

BEGINNING at the Northeast corner of said Block 2, distant 191.84 feet Northeasterly, measured at right angles from Engineer's Station "B1"522+42.44 of the base line of the Department of Public Works' 1947 Survey through Zamora, Road III-Yol-7-B,C; thence from said point of beginning along the Easterly line of said Lot 1 South 0° 30' 30" West 27.55 feet, thence leaving said Easterly line South 32° 51' 30" West 91.62 feet; thence parallel with the base line of said Survey North 49° 22' 30" West 92.82 feet to a point on the Westerly line of said Lot 4; thence along said Westerly line North 0° 30' 30" East 45.14 feet to the Northwest corner of said Lot 4; thence along the Northerly lines of said Lots 1, 2, 3, and 4 South 89° 29' 30" East 120.00 feet to the point of beginning.

PARCEL 9: Lots 5 and 6, Block 2 as shown on the "Second Plat of Black's Station", filed in the office of the Recorder of Yolo County, California, on September 30, 1875 in Book W of Deeds at page 60.

PARCEL 10: All that portion of Lot 10, of Block 2, as shown on "Second Plat of Black's Station", according to the official plat thereof, filed in the office of the Recorder of Yolo County, California, on September 30, 1875, in Book W of Deeds, at page 60, described as follows:

BEGINNING at a point in the East line of said Lot 10, that is distant 20 feet Southwesterly, measured at right angles from Engineer's Station 522+20.88 of the base line of the Department of Public Works' 1947 Survey through Zamora, Road III-Yol-7-B,C; thence from said point of beginning North 0° 30' 30" East 25.90 feet to the Northeast corner of said Lot 10; thence along the North line of said Lot 10 North 89° 29' 30" West 30.75 feet; thence South 49° 22' 30" East 40.21 feet to the point of beginning.

PARCEL 11: A portion of the Southeast 1/4 of Section 17, Township 11 North, Range 1 East, M.D.B.&M., described as follows:

BEGINNING 190 feet East of the intersection of the South line of Second Street in the Town of Blacks with the center line of the County Road, running thence Easterly along the South line of said Second Street 88 feet; thence South parallel with the County Road 160 feet; thence West parallel with Second Street 88 feet thence North parallel with the County Road 160 feet to the place of beginning.

EXCEPTING THEREFROM that part thereof lying Southerly of Course (1) and Southwesterly of Courses (2) and (3) as said courses are numbered and described hereinbelow:

BEGINNING at a point distant North 57° 15' 30" West 1452.87 feet from the Southeast corner of said Section 17, said point also being distant 176.66 feet Southwesterly, measured radially from the "C"line at Engineer's Station "C"344+13.09 of the Department of Public Works' Survey on Road 03-Yol-5, Post Mile 11.1/20.7; thence (1) from said point of beginning North 65° 16' 52" East 40.92 feet; thence (2) South 30° 05' 26" East 126 feet to a point distant 141.27 feet Southwesterly, measured radially from the "C" line at Engineer's Station "C"342+80.11; thence (3) along a tangent curve to the right with a radius of 1747 feet, through an angle of 09° 02' 08", a length of 275.50 feet.

PARCEL 12: A portion of the Southeast 1/4 of Section 17, Township 11 North, Range 1 East, M.D.B.&M., County of Yolo, State of California, described as follows:

BEGINNING at a point in the Southerly line of Second Street as shown on the "Second Plat of Black's Station" filed for record in the office of the Recorder of Yolo County on September 30, 1875, in Book W, at page 60, being distant along said Southerly line South 89° 42' 52" East 160 feet from the Easterly line of the Southerly extension of Main Street as shown thereon, said point also being 156.93 feet Southwesterly, measured radially from Engineer's Station "C"344+21.02 of the Department of Public Works' Survey on Road 03-Yol-5, from P.M. 11.1/20.7; thence from said point of beginning South 00° 17' 08" West 11.61 feet; thence South 65° 16' 52" West 13.46 feet; thence along a curve to the right with a radius of 40.00 feet through an angle of 57° 37' 58", an arc distance of 40.23 feet; thence along a reverse curve to the left with a radius of 90.00 feet, through an angle of 32° 17' 07", an arc distance of

PARCEL 12 cont'd.
50.71 feet; thence North 00° 17' 08" East 0.53 feet to a point on said Southerly line of Second Street; thence South 89° 42' 52" East 98.66 feet to the point of beginning.

PARCEL 13: The South 68 feet of Lots 13, 14, 15, and 16 in Block 3 as shown on the "Second Plat of Black's Station" filed for record in the office of the Yolo County Recorder on September 30, 1875, in Book W of Deeds at page 60.

PARCEL 14: Lots 11 and 12, Block 3, according to the Second Plat of Black's Station, filed in the office of the Recorder of Yolo County, California, on September 30, 1875, in Book W of Deeds at page 60.

PARCEL 15: Lots 13, 14, 15, and 16, in Block 3, as shown on the "Second Plat of Black's Station" filed for record in the office of the Yolo County Recorder on September 30, 1875, in Book W of Deeds at page 60; EXCEPTING THEREFROM the South 68 feet thereof.

PARCEL 16: Lots 9 and 10 in Block 3 as shown on the "Second Plat of Black's Station", filed for record in the office of the Yolo County Recorder on September 30, 1875 in Book W of Deeds at page 60.

PARCEL 17: Lots 1 and 2 in Block 3, as shown on the Second Plat of Black's Station, filed for record in the office of the Yolo County Recorder on September 30, 1875, in Book W of Deeds at page 60.

PARCEL 18: Lots 7 and 8 in Block 3, as shown on the "Second Plat of Black's Station", as shown on the official map thereof, filed for record in the office of the Yolo County Recorder on September 30, 1875, in Book W of Deeds at page 60.

PARCEL 19: Lots 3, 4, 5, and 6 in Block 3 as shown on the "Second Plat of Black's Station", as shown on the official map thereof filed for record in the office of the Yolo County Recorder on September 30, 1875, in Book W of Deeds at page 60.

PARCEL 20: Lots 10, 11, and 12, Block 2, as shown on "Second Plat of Black's Station", according to the Official Map thereof, filed for record in the Office of the Yolo County Recorder on September 30, 1875, in Book W of Deeds at page 60; EXCEPTING THEREFROM that portion of said Lot 10 conveyed to the State of California by deed dated February 1, 1949 and recorded in Book 295 of Official Records at page 255.

PARCEL 21: Those portions of Lots 10 and 11 in Block 1 as shown on the "Second Plat of Black's Station" as shown on the Official Map thereof, filed for record in the office of the Recorder of said county on September 30, 1875, in Book W, at page 60, together with any underlying fee interest in the adjoining public street, described as a whole as follows:

BEGINNING at the Northeast corner of said Lot 10, said point also being 65.96 feet Southwesterly, measured radially from Engineer's Station "C"349+24.86 of the Department of Public Works' Survey on Road 03-Yol-5 from P.M. 11.1 to P.M. 20.7; thence from said point of beginning along the Northerly line of said Lot 10, North 89° 42' 52" West 41.18 feet; thence leaving said Northerly line South 41° 15' 47" East 99.66 feet; thence South 30° 05' 26" East 10.06 feet to the center line of said adjoining public street; thence along said center line North 00° 17' 08" East 83.26 feet to the Easterly extension of said Northerly line of Lot 10; thence along said Easterly extension North 89° 42' 52" West 30.00 feet to the point of beginning.

PARCEL 22: Lots 3, 4, 5, 6, 7, 8, and 9 in Block 1, as shown on the "Second Plat of Black's Station" filed in the office of the Yolo County Recorder on September 30, 1875 in Book W of Deeds at page 60.

EXCEPTING THEREFROM that portion thereof lying Easterly from the following described line: BEGINNING at a point distant North 49° 57' 05" West 1832.70 feet from the Southeast corner of Section 17, Township 11 North, Range 1 East, M.D.B.&M., said point also being distant 93.50 feet Southwesterly, measured radially from the "C" line at Engineer's Station "C"348+50 of the Department of Public Works' Survey on Road 03-Yol-5, Post Mile 11.1/20.7; thence from said point of beginning North 41° 15' 47" West 247.06 feet; thence North 39° 37' 06" West 165.72 feet to a point distant 102 feet Southwesterly, measured at right angles, from said "C" line at Engineer's Station "C"352+65.72

(cont'd)

PARCEL 23: A portion of Lots 2, 3, and 4 of Block 2 as said lots are shown on the "Second Plat of Black's Station" filed in the office of the Recorder of Yolo County on September 30, 1875, in Book W of Deeds at page 60, said portion being described as follows:

BEGINNING on the Westerly line of said Lot 4, at a point that is South 00° 17' 06" West 45.44 feet from the Northwesterly corner of said Lot, said point also being 139.43 feet Northeasterly, measured radially from the base line at Engineer's Station "C"348+92.26 of the Department of Public Works' Survey on Road 03-Yol-5 from P.M. 11.1/20.7; thence from said point of beginning South 49° 34' 49" East 85.36 feet; thence North 41° 10' 44" West 98.55 feet to said Westerly line; thence South 00° 17' 08" West 18.83 feet to the point of beginning.

PARCEL 24: A portion of the South 1/2 of Section 17, Township 11 North, Range 1 East, M.D.B.&M., in the County of Yolo, State of California, described as follows:

BEGINNING at the Northwest corner of the Southeast 1/4 of said Section, said point also being 79.79 feet, measured at right angles to Engineer's Station "C"367+69.27 of the Department of Public Works' Survey on Road 03-Yol-5, P.M. 11.1/20.7; thence from said point of beginning North 89° 40' 05" West 28.96 feet; thence South 39° 37' 06" East 1487.14 feet to the Easterly line of Parcel 3 as described in deed dated April 10, 1962, and recorded April 17, 1962, in Book 671, page 427, of Official Records of Yolo County; thence along said line North 00° 17' 08" East 41.37 feet to a point on the Southwesterly line of right of way described in deed to the State of California, recorded May 3, 1949, in Book 299, page 190, of Official Records of the County of Yolo; thence along said line from a tangent that bears North 43° 51' 54" West along a curve to the right with a radius of 5,080 feet, through an angle of 12° 15' 29", an arc distance of 1086.82 feet; thence North 31° 36' 19" West 268.30 feet to the North line of the Southwest 1/4; thence leaving said line North 89° 39' 29" West 104.57 feet to the point of beginning.

PARCEL 25: A strip of land approximately 28 feet in width bounded on the East by the West boundary of the Town of Blacks (now Zamora) as said boundary is shown on the Official Map thereof, filed in the Office of the Yolo County Recorder in Book W of Deeds, page 60; on the South by the South line of Second Street, projected Westerly, as said line is shown on the aforementioned map; on the West by the East line of that certain parcel of land described as parcel 3 in the Deed to James D. Slaven, et ux., dated April 10, 1962, recorded April 17, 1962, Book 671, Page 427, Series No. 4100, Official Records of Yolo County; and on the North by the Southerly line of the existing State Highway.

EXCEPTING THEREFROM that portion lying Southwesterly of a line described as follows:

BEGINNING at a point that bears South 89° 42' 52" East 67.96 feet from the Northwest corner of Block 1 as shown on the aforementioned map, said point also being South 50° 22' 54" West 102 feet, measured at right angles from the base line at Engineer's Station "C"351+50.76 of the Department of Public Works' Survey on Road 03-Yol-5 from Post Mile 11.1 to Post Mile 20.7; thence from said point of beginning North 39° 37' 06" West 2311.76 feet.

PARCEL 26: All that portion of the Southwest Quarter of the Northeast Quarter of Section 17, Township 11 North, Range 1 East, M.D.B.&M., that lies Southwesterly of a line described as follows:

BEGINNING at a point in the Westerly line of the Northeast quarter of said Section 17, that is distant North 58° 36' East 80.00 feet from Engineer's Station 23+10.60 of the base line of the Department of Public Works' 1947 Survey through Zamora, Road III-Yol-7-C, also from which point an iron pipe marking the center of said Section 17 bears South 0° 50' West 465.54 feet; thence from said point of beginning South 31° 24' East 549.31 feet to a point in the South line of the Northeast quarter of said Section 17.

PARCEL 27: All that portion of the Northwest quarter of Section 17, Township 11 North, Range 1 East, M.D.B.&M., described as follows:

BEGINNING at the point of intersection of the Westerly right of way line of the Southern Pacific Railroad and the Easterly line of said Northwest quarter from which point Engineer's Station 23+79.52 of the base line of the Department of Public Works' 1947 Survey through Zamora, Road III-Yol-7-C, bears South 45° 30' 27" West 148.53 feet and also from which point an iron pin marking the center of said Section 17 bears South 0° 50' West 587.78 feet; thence from said point of beginning along said Westerly

(cont'd)

PARCEL 27 cont'd.

railroad right of way line North 39° 24' West 1503.67 feet; thence South 50° 36' West 150.00 feet to a point that is distant 80 feet Westerly, measured at right angles from Engineer's Station 49-00.0 of the base line of said Survey; thence parallel with the base line of said Survey South 39° 24' East 403.47 feet; thence along a curve to the right with a radius of 7920 feet, through an angle of 8° 00' a distance of 1105.84 feet, to a point that is distant 80 feet Westerly, measured at right angles from Engineer's Station 23+79.52 of the base line of said Survey; thence South 31° 24' East 322.67 feet to a point in the Easterly line of said Northwest quarter; thence along said Easterly line North 0° 50' East 421.22 feet to the point of beginning.

EXCEPTING from the above described parcel of land that portion thereof described as follows: BEGINNING at the most Westerly corner of said parcel; thence along the Southwesterly line of said parcel South 39° 36' 19" East 403.47 feet; thence along a tangent curve to the right with a radius of 7,920 feet, through an angle of 06° 18' 12", a distance of 871.31 feet; thence leaving said Southwesterly line South 39° 37' 06" East 123.44 feet to a point distant 102.00 feet Northeasterly, measured at right angles, from the "C" line at Engineer's Station "C"373+25.00 of the Department of Public Works' Survey on Road 03-Yol-5, Post Mile 11.1/20.7; thence North 50° 22' 54" East 35.77 feet; thence from a tangent that bears North 32° 27' 00" West along a curve to the left with a radius of 7970.00 feet, through an angle of 07° 09' 19", a length of 995.32 feet; thence North 35° 21' 06" West 404.49 feet; thence South 50° 23' 41" West 80.00 feet to the point of beginning.

PARCEL 28: That portion of the Northwest 1/4 of Section 17, Township 11 North, Range 1 East, M.D.B.&M., included within the following described parcel:

BEGINNING at the Northwest corner of said Section 17, said point of beginning also being 27.09 feet Northeasterly, measured radially from the base line at Engineer's Station "C"405+29.69 of the Department of Public Works' Survey on Road 03-Yol-5 from Post Mile 11.1 to Post Mile 20.7; thence from said point of beginning along the Northerly line of said Section 17, South 89° 41' 21" East 831.96 feet to a point on the Southwesterly right of way line of the existing State highway; thence along said Southwesterly line South 39° 37' 04" East 45.55 feet; thence (A) leaving said Southwesterly line North 89° 22' 11" West 201.06 feet; thence (B) South 85° 19' 39" West 495.43 feet; thence from a tangent that bears South 41° 48' 20" East along a curve to the left with a radius of 4898.00 feet, through an angle of 09° 48' 45", an arc distance of 838.86 feet; thence South 51° 37' 06" East 993.96 feet; thence along a curve to the right with a radius of 5102.00 feet, through an angle of 12° 00' 00", an arc distance of 1068.56 feet; thence South 39° 37' 06" East 14.08 feet to a point on the Southwesterly line of the right of way described in deed to the State of California dated March 8, 1949, recorded April 29, 1949, in Volume 297 at page 403, Official Records of Yolo County; thence along the last mentioned Southwesterly line from a tangent that bears South 33° 18' 05" East along a curve to the right with a radius of 7920.00 feet, through an angle of 01° 41' 36", an arc distance of 234.45 feet; thence South 31° 36' 19" East 519.35 feet to a point on the Southerly line of the North 1/2 of said Section 17; thence along said Southerly line North 89° 40' 05" West 133.52 feet; thence leaving said Southerly line North 39° 37' 06" West 675.25 feet; thence along a curve to the left with a radius of 4898.00 feet, through an angle of 12° 00' 00", an arc distance of 1025.84 feet; thence North 51° 37' 06" West 993.96 feet; thence along a curve to the right with a radius of 5102.00 feet, through an angle of 10° 04' 57" an arc distance of 897.81 feet to a point on the Westerly line of said Section 17; thence along said Westerly line North 00° 32' 25" East 195.81 feet to the point of beginning.

PARCEL 29: A portion of the Northwest one-quarter of the Southeast one-quarter of Section 17, Township 11 North, Range 1 East, M.D.B.&M., lying South and West of the State highway as established as of July 16, 1917, by deed recorded July 16, 1917, in Book 93 of Deeds, at page 37, Official Records of said County.

Said portion of the above described parcel of land is particularly described as follows:

BEGINNING at a point on the North line of said Southeast one-quarter of said Section 17, at Engineer's Station 18+11.02 of the base line of the Department of Public Works 1947 Survey through Zamora, Road III-Yol-7-B,C, and from which point an iron pin marking the center of said Section 17, bears North 89° 32' 10" West 198.80 feet; thence from said point of beginning along said North line South 89° 32' 10" East 94.19 feet to a point that is distant 80 feet Northeasterly, measured at right angles from Engineer's

(cont'd)

PARCEL 29 cont'd.
Station 17+61.29 of the base line of said Survey; thence parallel with the base line of said Survey South 31° 24' East 189.62 feet; thence along a curve to the left concentric with and distant 80.00 feet Northeasterly, measured radially from the base line of said Survey, with a radius of 4920 feet, through an angle of 2° 57' 27", a distance of 253.96 feet to a point that is distant 80 feet Northeasterly, measured radially from Engineer's Station 13+13.58 of the base line of said Survey; thence South 39° 24' East 252.66 feet to the Northwesterly corner of that certain parcel of land acquired by Tom Mezger, by deed dated April 24, 1939, recorded in Book 165 at page 204, Official Records of Yolo County; thence along the Westerly line of said parcel of land South 0° 30' 30" West 165.00 feet to the Southwesterly corner of said parcel of land; thence along the Southerly line and a prolongation of the Southerly line of said parcel of land South 39° 24' East 360.00 feet to a point on the Westerly line of a public road which runs along the Westerly side of Blocks 4, 1 and 6 of Black's Station as shown on Map in Book W of Deeds at page 60, Official Records of said County, said County, said point also being the Southeasterly corner of that certain parcel of land acquired by L. D. Knaggs, by deed dated December 29, 1937, recorded in Book 112, at page 336, Official Records of said County; thence along said Westerly line South 0° 30' 30" West 92.17 feet; thence from a tangent that bears North 43° 39' 41" West, along a curve to the right concentric with and distant 80 feet Southwesterly, measured radially, from the base line of said Survey, with a radius of 5080 feet, through an angle of 12° 15' 41", a distance of 1087.13 feet; thence parallel with the base line of said Survey North 31° 24' West 289.08 feet to a point on the North line of the Southeast one-quarter of said Section 17; thence along said North line South 89° 32' 10" East 94.20 feet to the point of beginning.

PARCEL 30: All that portion of land acquired by deed to Tom Mezger, dated April 24, 1939, described as follows:

BEGINNING at a point established by a line running North 39° 25' West, 260 feet from the intersection of the Westerly boundary line of the State Highway and the Westerly boundary line of a 28 foot wide public road, which runs along the Westerly side of Blocks 4, 1 and 6 of "Black's Station", as said blocks are shown on page 60 of Deed Book W of Yolo County Records, said point of beginning being also the Northwesterly corner of the property conveyed to L. D. Knaggs, by deed dated December 29, 1937, and recorded in Book 112 of Official Records, at page 336; thence North 39° 25' West 100 feet; thence South 0° 36' West, 165 feet; thence South in a line parallel line to the State Highway 39° 25' West 100 feet, to the Southwesterly corner of the property so conveyed to Layton Knaggs, by deed recorded in Book 112 of Official Records, at page 336; thence North along the Westerly line of the property of said Layton Knaggs, North 0° 36' East, 165 feet to the point of beginning, being a part of the Northwest Quarter of the Southeast Quarter of Section 17, Township 11 North, Range 1 East, M.D.B.&M.

PARCEL 31: All that portion of land acquired by deed to L. D. Knaggs, dated December 29, 1937, described as follows: Beginning at a 1-1/2 inch by 24 inch iron pipe which marks the point of intersection of the Westerly boundary line of the State Highway right of way with the Westerly boundary line of a 28 foot wide public road which runs along the Westerly side of Blocks 4, 1 and 6 of "Black's Station" as said blocks are shown on page 60 of Deed Book W of Yolo County Records, said iron pipe is also North 0° 36' East, 353.67 feet from the point of intersection of the Westerly boundary line of the said public road with the Westerly projection of the North boundary line of Front Street of said Blacks' Station and running thence North 39° 25' West, 260.0 feet along the Westerly boundary line of the State Highway right of way to a 1-1/2 inch by 24 inch iron pipe; thence South 0° 36' West, 165.0 feet to a 1-1/4 inch by 24 inch iron pipe; thence South 39° 25' East, 260.0 feet to a 1-1/2 inch by 24 inch iron pipe; thence North 0° 36' East, 165.0 feet to the point of beginning, being a part of the Northwest quarter of the Southeast quarter of Section 17, Township 11 North, Range 1 East, M.D.B.&M.

PARCEL 32: Lots 2, 3, 4, 5, and 6 in Block 6, as shown on the "Second Plat of Black's Station" filed for record in the office of the Yolo County Recorder on September 30, 1875, in Book W of Deeds, page 60.

EXCEPTING THEREFROM that portion of Lots 2, 4, 5, and 6 in said Block 6, conveyed to State of California by deed dated January 18, 1949, and recorded March 1, 1949 in Book 297, of Official Records at page 83.

(cont'd)

PARCEL 33: A portion of Lots 2, 4, 5, and 6, in Block 6, as shown on "Second Plat of Black's Station", according to the Official Plat thereof, filed in the office of the Recorder of Yolo County, California, on September 30, 1875, in Book U of Deeds at page 60, and more particularly described as follows:

BEGINNING at a point in the East line of said Lot 6, distance thereon 33.01 feet Northerly from the Southeast corner of said Lot 6, also from which point of beginning Engineer's Station 3+53.82 of the base line of the Department of Public Works 1947 Survey, through Zamora, Road III-Yol-7-B,C, bears 20.00 feet Northeasterly measured radially from the base line of said Survey; thence from said point of beginning North 0° 30' 30" East 116.99 feet to the Northeast corner of said Lot 2; thence along the North line of said Lot 2 North 89° 29' 30" West 116.63 feet; thence along a curve to the left with a radius of 5020 feet, through an angle of 1° 53' 08", a distance of 165.20 feet (the chord of which curve bears South 44° 24' 46" East 165.20 feet) to the point of beginning.

PARCEL 34: That part of Lot 7, Block 6, of the Town of Blacks lying Northeast of the State Highway, extending from Blacks to Hershey Station.

Also all that portion of Lots 1, 7, and 8 of Block 6 of the Town of Blacks, as shown on the official map thereof on file and of record in the office of the County Recorder of the said County of Yolo, and a portion of a triangular tract of land lying adjacent to and North of said Lot 1, described as follows:

COMMENCING at a point in the South line of said Lot 8, Block 6 that is distant Easterly along said South line 59.3 feet from the Southwest corner of said Lot 8; thence from said point of beginning North 39° 25' West 92.4 feet to the West line of Lot 7, Block 6, the last described course lying parallel with and distant 50 feet at right angles Southwesterly from the center line of the Department of Public Works' Survey through Zamora, Road III-Yol-7-C; thence North 0° 30' East 19.1 feet to the Southeast corner of said Lot 1, Block 6; thence North 89° 30' West 16.0 feet along the South line of said Lot 1; thence North 39° 25' West 162.1 feet to the West line of said triangular tract lying North of said Lot 1, the last described course lying parallel with and distant 50 feet at right angles Southwesterly from the center line of said Survey; thence North 0° 30' East 46.75 feet to the present Westerly right of way line of the State highway; thence South 39° 25' East 276.3 feet along said right of way line; thence along a curve to the right with a radius of 270.0 feet through an angle of 12° 33' 30" a distance of 59.2 feet to the South line of said Lot 8; thence North 89° 30' West 30.7 feet along said South line to the point of commencement.

PARCEL 35: That part of Lots 7 and 8, Block 6, of the Town of Blacks, as shown on the official map thereof on file and of record in the office of the County Recorder of said County of Yolo, described as follows:

COMMENCING at the Southwest corner of said Lot 8; thence North 0° 30' East 70.9 feet along the West line of said Lots 7 and 8 to the Southwesterly line of the State highway right of way; thence South 39° 25' East 92.4 feet along said Southwesterly line to the South line of said Lot 8; thence North 89° 30' West 59.3 feet along said South line to the point of commencement.

PARCEL 36: Lots 9 and 10 in Block 6, as shown on the Second Plat of Black's Station, according to the official plat thereof, filed in the office of the Recorder of Yolo County, California, on September 30, 1875, in Book U of Deeds, at page 60, lying West of the West line of the State highway right of way.

PARCEL 37: A portion of Block 7 as shown on the "Second Plat of Black's Station", filed for record in the office of the Yolo County Recorder on September 30, 1875, in Book U of Deeds at page 60, described as follows:

BEGINNING at the Southwesterly corner of said Block 7, said point also being 114.44 feet Northeasterly, measured at right angles from Engineer's Station "C"358-47.92 of the Department of Public Works' Survey on Road 03-Yol-5, P.M. 11.1 to P.M. 23.7; thence from said point of beginning along the Southerly line South 89° 42' 52" East 45.17 feet to a point on said Southerly line of said Block 7; thence North 39° 45' 25" West 70.11 feet to the Westerly line of said Block 7; thence along said Westerly line South 00° 17' 08" West 53.62 feet to the point of beginning.

(cont'd)

PARCEL 38: All that portion of Block 7, as shown on "Second Plat of Black's Station", according to the official plat thereof, filed in the office of the Recorder of Yolo County, on September 30, 1875, in Book W of Deeds at page 60, described as follows:

BEGINNING at the intersection of the center line of Front and Main Streets as said streets are shown on said above-described plat; thence (1) from said point of beginning along the center line of Main Street North 0° 30' 30" East 91.63 feet; thence (2) South 53° 41' 40" East 36.99 feet to a point in the West line of said Block 7, that is distant 108.77 feet Northeasterly, measured radially from Engineer's Station 2+26.73 of the base line of the Department of Public Works 1947 Survey through Zamora, Road III-Yol-7-B,C; thence (3) South 0° 30' 30" West 40.00 feet to the Southwest corner of said Block 7; thence (4) along the South line of said Block 7 South 89° 29' 30" East 40.00 feet; thence (5) South 52° 37' 21" East 50.00 feet to the center line of said Front Street; thence (6) North 89° 29' 30" West 110.00 feet to the point of beginning.

PARCEL 39: All that portion of the Southwest quarter of Section 16, Township 11 North, Range 1 East, M.D.B.&M., that lies Southwesterly of that certain strip of land 100 feet wide, lying equally on each side of the located line of the Northern Railway Company's Railroad (now Southern Pacific Railroad Company) where the same is located through the Southwest quarter of said Section 16, conveyed by deed dated July 12, 1875, and recorded July 19, 1875, in Book S of Deeds, at page 319, executed by James Root to the Northern Railway Company.

PARCEL 40: All that portion of Lot 7, Block 6, as shown on the Second Plat of Black's Station, filed in the office of the Recorder of Yolo County, California, on September 30, 1875, in Book W of Deeds at page 60, and a TRIANGULAR piece of land in the Northwest Quarter of the Southeast Quarter of Section 17, Township 11 North, Range 1 East, and lying South and West of the State highway, and North of the most Northwesterly corner of Lot 7, Block 6, and East of the West line of Block 7 projected Northerly to South line of said State highway, as said Highway existed as of December 15, 1932 (46/61 OR.) described as follows:

COMMENCING at the Northwest corner of Lot 2, Block 6, Blacks Station, and running thence North 0° 30' East 124.3 feet along the West line of Lot 7, Block 6, and said triangular tract to the Southwesterly line of the State highway right of way; thence South 39° 25' East 162.1 feet along said Southwesterly line to the North line of Lot 2, Block 6; thence North 89° 30' West 104 feet along the South line of said Lot 7, and the North line of Lot 2, Block 6, to the point of commencement.

Beginning at the South[illegible]t corner of lot 4, Woodland H[illegible]ts Subdivision of the North half of the frac[illegible]l Section 33, Township 10 N[illegible], Range 1 East, filed for record in the Office of the Yolo County Recorder on [illegible]rch 25, 1912 in Book 2 of Maps, at page 55; thence from said point of beginning along the easterly line of said lot 4, N. 0° 45' 19" East 51.83 feet to a point, distant 50.00 feet northwesterly, measured at right angles from Engineers Station 320+9.46 of the center line of the Department of Public Works survey between Esparto and Brown's Corner, Road 111-Yol-50-C, D; thence leaving said easterly line parallel with the center line of said survey South 57° 33' West 94.68 feet to a point on the Southerly line of said lot 4; thence along said Southerly line South 89° 15' 18" East 79.22 feet to the point of beginning.

All that portion of that certain parcel of land acquired by L. E. Wraith and F. L. Parish by deed dated February 25, 1938, in Book 113, at page 415, Official Records of Yolo County, described as follows:

Beginning at the Southeast Corner of Lot 11, Woodland Heights Subdivision, as shown on the Official map thereof, filed for record in the Office of the Yolo County Recorder on March 25, 1912, in Book 2 of Maps, at page 55; thence from said point of beginning along the Southerly line of said lot 11, North 89° 14' 32" West 97.84 feet to a point, distant 50 feet Northwesterly, measured at right angles from Engineer's Station 307+69.64 of the center line of the Department of Public Works Survey between Esparto and Brown's corner, road 111-Yol-50-C, D; thence leaving said Southerly line parallel with the center line said Survey North 57° 33' East 531.36 feet; thence North 53° 44' 10" East 300.66 feet; thence North 63° 15' 38" East 200.99 feet to a point, distant 50.00 feet Northwesterly measured at right angles from Engineer's Station 318+00.00 of the center line of said Survey; thence parallel with the center line of said survey North 57° 33' East 174.78 feet to a point on the Northerly line of lot 15 of said Woodland Heights Subdivision; thence along said Northerly line South 89° 15' 18" East 182.67 feet to a point, distant 50.00 feet Southwesterly, measured at right angles from Engineer's Station 321+27.64 of the center line of said survey; thence leaving said Northerly line parallel with the center line of said survey south 57° 33' West 27.64 feet; thence south 50° 50' 22" West 452.24 feet thence south 64° 52' 35" West 352.88 feet to a po nt distant 50.00 feet southeasterly, measured at right angles from Engineer's Station 313+00.00 of the center line of said survey; thence parallel with the center line of said survey south 57° 33' west 370.50 feet to a point on the southerly line of said lot 15; thence along said southerly line north 89° 14' 32" west 84.74 feet to the point of beginning. Containing 3.30 acres.

All that portion of that certain parcel of land acquired by Mae Frazer by deed dated October 15, 1921, recorded August 1, 1924, in Book 10 of Deeds, at page 474, Records of Yolo County, described as follows:

Beginning at the Northeast corner of lot 12, Woodland Heights Subdivision, as shown on the official map thereof, filed for record in the Office of the Yolo County Recorder on March 25, 1912, in Book 2 of maps, at page 55; thence from said point of beginning along the Easterly line of said lot 12 South 0° 45' 19" west 55.57 feet to a point, distant 50.00 feet Southeasterly measured at right angles from Engineer's Station 308+20.13 of the center line of the Department of Public Works Survey between Esparto and Brown's Corner, Road 111-Yol-50-C. D; thence leaving said easterly line parallel with the center line of said survey South 57° 33' West 501.46 feet to a point on the Southerly line of said lot 12; thence along said Southerly line North 89° 14' West 182.55 feet to a point, distant 50.00 feet Northwesterly, measured at right angles from Engineer's Station 301+65.95 of the center line of said survey; thence parallel with the center line of said survey North 57° 33' East 602.69 feet to a point on the Northerly line of said lot 12; thence along said Northerly line South 89° 14' 32" East 97.84 feet to the point of beginning.

Beginning at a 3" iron pipe monument located North 10° 37' 23" East 5099.23 feet and North 82° 36' 38" East 626.85 feet from corner J.M.H. No. 1, the Rancho Rio Jesus Maria as said Rancho corner is shown on record of Survey of Fred W. Haller Property, recorded in Book 6 of Maps, and Surveys, Page 35, Yolo County Records, and running thence from said point of beginning North 35° 05' 00" East 536.50 feet to a 3" iron pipe monument; thence North 26° 40' 26" East 532.62 feet to a 3" iron pipe monument; thence North 19° 47' 58" East 634.21 feet; thence North 14° 19' 11" East 516.89 feet; thence South 79° 22' 37" East 50.0 feet to a 2" iron pipe stamped N. O. G. 1880; thence South 14° 19' 11" West 2003.32 feet; thence South 82° 36' 38" West 446.26 feet to the point of beginning.

A parcel of land being portions of lots 3, 5, 6. 12, 13, and 20 of Southern Yolo Irrigated Farms being Yolo Syndicate Subdivision No. 4, according to the official plat thereof, filed for record in the office of the Recorder of Yolo County, California, on September 12, 1914, in Book 3, of Maps, at Page 24, more fully described as follows:

Commencing at the Northeast corner of said lot 3, thence South 01° 46' 00" West 30.00 feet along the Easterly line of said lot 3 to the Southerly line of County Road No. 31, The True Point of Beginning; Thence South 01° 46' 00" West 70.00 feet to a point in a non-tangent curve concave to the South, having a radius of 1490.00 feet, a radial line of saidpoint bearing North 00° 32' 15" East; thence Westerly along said curve through a central angle of 28° 45' 51", an arc length of 748.02 feet to a point in a non-tangent line; thence along said line South 86° 09' 32" West 159.10 feet to a point in a non-tangent curve concave to the Southeast, having a radius of 1560.00 feet, a radial line of said curve through said point bearing North 32° 35' 53" West thence southerly along said curve through a central angle of 44° 22' 50", an arc length of 1,208.36 feet; thence South 13° 01' 17" West 2271.46 feet to the Southerly line of said lot 20; thence along said Southerly line South 63° 45' 00" West 103.34 feet; thence North 13° 01' 17" East 2339.87 feet to a tangent curve; thence along said curve; concave to the Southeast, with a radius of 1640.00 feet, a central angle of 44° 22' 50", an arc length of 1,270.32 feet to a non-tangent line; thence North 57° 13' 36" West 449.00 feet to the Southerly line of said county road No. 31; thence along said Southerly line the following two (2) courses; (1) South 80° 07' 56" East 1304.61 feet; (2) South 88° 26' 53" East 0.23 feet to the true point of beginning.

A parcel of land being a portion of lot 21 of Southern Yolo Irrigated Farms being Yolo Realty Syndicate Subdivision No. 4, according to the Official plat thereof, filed for record in the office of the Recorder of Yolo County, California, on September 12, 1914, in Book 3 of Maps at page 24, more fully described as follows:

Commencing at the Southwest corner of said lot 21; thence North 66° 49' 00" East 27.57 feet along the South line of said lot 21; thence North 01° 46' 00" East 27.57 feet to the intersection of the Northerly line of County Road No. 32 with the Easterly line of County Road No. 922, The True Point of Beginning: Thence North 01° 46' 00" East 63.30 feet along said Easterly line to a point in non-tangent curve concave to the Northwest, having a radius of 1560.00 feet a radial line of said curve through said point bearing South 38° 04' 13" East; thence Northeasterly along said curve through a central angle of 38° 54' 30" an arc length of 1059.36 feet; thence North 13° 01' 17" East 168.99 feet to the northerly line of said lot 21; thence along said Northerly line North 63° 45' 00" East 103.34 feet; thence South 13° 01' 17" West 234.00 feet to a tangent curve; thence along said curve, concave to the Northwest with a radius of 1640.00 feet, a central angle of 23° 29' 49" an arc length of 672.56 feet to a point of reverse curve; thence along said curve concave to the Northeast, with a radius of 80.00 feet, a central angle of 149° 41' 50", an arc length of 209.02 feet to the Northerly line of said County Road No. 32; thence South 66° 49' 00" West 493.66 feet along said Northerly line to the true point of beginning.

PARCEL 1

West 1025 feet of North half of Section 34, Township 9 North, Range 1 East, M.D.B. & M.

PARCEL 2

West 1025 feet of Northwest quarter of Southwest quarter of Section 34, Township 9 North, Range 1 East, M.D.B. & M.

PARCEL 3

All of Block 13, as shown on the map of Lucerne Farms, filed for record in the office of the county Recorder of the County of Yolo on March 9th, 1909, in Book 2 of Maps, at page 13.

PARCEL 4

West 1025 feet of Northwest quarter of Section 3, Township 8 North, Range 1 East, M.D.B. & M.

PARCEL 5

West 1025 feet of North 240.5 feet of Southwest quarter of Section 3, Township 8 North, Range 1 East, M.D.B. & M.

OK.

FILED
JUL 2 0 1977
LAURENCE P. HEMGAN, Clerk
By Barbara Rodgers
Deputy

RESOLUTION NO. 77-78

(Resolution Making Appropriation for Emergency Expenditure for Sewage Dump Station)

WHEREAS, the County of Yolo operates and maintains the Cache Creek Canyon Regional Park and that park contains at present overnight camping facilities; and

WHEREAS, those overnight camping facilities are used by persons with campers and trailers equipped with holding tanks for sewage; and

WHEREAS, the overnight camping facilities do not contain a sewage dumping station and there is no such sewage dumping station within a reasonable distance of the overnight campground; and

WHEREAS, persons using the overnight campgrounds at the Cache Creek Canyon Regional Park commonly discharge sewage from their holding tanks on the open ground in or near the campground; and

WHEREAS, this discharge of sewage constitutes an immediate threat to the public health; and

WHEREAS, the County has appropriated funds and gone out to bid for an improvement project to construct a water system and sewage dumping station at the Cache Creek Canyon Regional Park; and

WHEREAS, the funds available are sufficeint only for the construction of the water system portion of that improvement property and are not sufficient for the construction of the sewage dumping station; and

WHEREAS, the immediate construction of that sewage dumping station is necessary to eliminate the hazard to and for the immediate preservation of public health, but requires the appropriation made herein;

/ / / / /

NOW, THEREFORE, BE IT RESOLVED by the Board of Supervisors of the County of Yolo as follows:

1. Each of the foregoing recitals is true and correct.

2. The Board of Supervisors hereby exercises the authority vested in it by Government Code §21127 to appropriate and make the expenditure necessary to meet an emergency for the immediate preservation of the public health described in the foregoing recitals.

3. Pursuant to that authority, the Board of Supervisors hereby appropriates the sum of $11,000 to Accumulative Capital Fund Outlay Fund of the County of Yolo.

PASSED AND ADOPTED by the Board of Supervisors of the County of Yolo, State of California, this 19th day of July, 1977, by the following vote:

AYES: Duncan, Barton, Edmonds, Marchand, Thompson.

NOES: None.

ABSENT: None.

Leonard J. Thompson
CHAIRMAN OF THE BOARD OF SUPERVISORS
COUNTY OF YOLO, STATE OF CALIFORNIA
7-27-77

ATTEST:

LAURENCE P. HENIGAN, CLERK

By Peter E. Lucas
Deputy

(SEAL)

BR

FILED
JUL 26 1977
LAURENCE P. HERMAN, Co. Clk.
By [illegible] Deputy

RESOLUTION NO. 77-79

Resolution of Acceptance for Parcel Map No. 2618 of the Cherin Property in West Sacramento.

WHEREAS, the final tracing for Parcel Map No. 2618 has been prepared and presented to the Board of Supervisors for approval; and

WHEREAS, the Yolo County Planning Commission considered and approved a Negative Declaration of environmental impact for the proposed project, and this Board has considered and approved said Negative Declaration; and

WHEREAS, the tentative map for Parcel Map No. 2618 has been approved by said Planning Commission; and

WHEREAS, said map contemplates creation of three (3) parcels in the Community Commercial (C-2) Zone, of the Yolo County General Plan; and

WHEREAS, the final tracing of said Parcel Map has been signed by all necessary parties, pursuant to the provisions of the Government Code of the State of California; and

WHEREAS, said map in all respects complies with the provisions of the State Subdivision Map Act and of the Local Ordinances;

NOW, THEREFORE, BE IT RESOLVED by the Board of Supervisors of the County of Yolo as follows: (1) After consideration of the Negative Declaration of environmental impact for the proposed project, this Board finds that the project as proposed and approved will not have a significant effect on the environment, and the Negative Declaration on file is hereby approved by this Board. (2) This Board hereby finds that the proposed subdivision, together with the provisions for its design and improvements, is consistent with general plan adopted for the County of Yolo. (3) This Board hereby approves Parcel Map No. 2618 as submitted, and instructs the clerk to prepare said map for transmittal to the County Recorder for filing.

BE IT FURTHER RESOLVED (1) that this Board hereby approved Agreement No. 77-228 the Street Improvement Agreement for Parcel Map No. 2618 and authorizes the Chairman of this Board to sign said Agreement, (2) that the Clerk of this Board hereby is authorized and ordered to file a Notice of Determination upon this project, with a copy of the Negative Declaration attached, said notice to include the decision of this Board to approve the proposed project, the finding of this Board that the proposed project will not have a significant effect on the environment, and a statement that no environmental impact report has been prepared, all pursuant to the California Environmental Quality Act.

PASSED, APPROVED AND ADOPTED this 26th day of July, 1977, by the following vote:

AYES: Duncan, Barton, Edmonds, Marchand, Thompson.

NOES: None.

ABSENT: None.

Temple J. Thompson
CHAIRMAN OF THE BOARD OF SUPERVISORS
COUNTY OF YOLO, STATE OF CALIFORNIA

ATTEST:

LAURENCE P. HENIGAN, Clerk

By Ruth E. Kuser Deputy
(Seal)

APPROVED AS TO FORM:

County Counsel

STREET IMPROVEMENT AGREEMENT

(Parcel Map No. 2618)

AGREEMENT NO. 77-228

THIS AGREEMENT is made and entered into on this 26th day of July, 1977, by and between LOUIS CHERIN AND ADINA CHERIN as community property

FILED JUL 26 1977 LAURENCE P. HENIGAN, Clerk BARBARA A. BORGERS, Deputy

hereinafter referred to as "Owner" and the County of Yolo, hereinafter referred to as "County".

WHEREAS, Owner proposes to develop that area known and referred to as Parcel Map No. 2618, and promises to present plans and specifications for the development thereof.

NOW, THEREFORE, THE PARTIES AGREE AS FOLLOWS:

1. That Owner will construct along the frontage of Parcels 2 and 3 of Parcel Map No. 2618 between Engineers Stations 28 + 51.92 and 30 + 91.72 public improvements including but not limited to street improvements consisting of concrete curbs, gutters, sidewalks and driveway aprons, 8' wide parking lane constructed of asphalt paving and aggregate base, and storm drainage facilities adequate to drain said parcels, all in accordance with said plans and specifications to be prepared in conformance with Yolo County Improvement Standards and Specifications and approved by the Department of Public Works. Construction shall be in good and workmanlike manner, and upon completion, said improvements shall be relinquished to the agency of jurisdiction as agreed upon herein.

2. That County will construct the required street improvements along the east side of the proposed State Highway 84 between West Capitol Avenue and Engineers Station 28 + 51.92 concurrent with construction of State Highway 84.

3. That at such time as the Director of Public Works deems it necessary, County will construct the required street improvements along the frontage of Parcel 4 between Engineers Station 34 + 06.18 and Station 38 + 37.19, the northerly limit of Parcel 4.

4. That Owner shall indemnify and hold harmless the County from any and all loss, damage, or liability resulting from Owner's performance or non-performance of his duties under this Agreement, or from negligence of himself or his agents, servants, and employees and all action or causes of action filed by any person or persons claiming damage caused by construction of improvements required by this Agreement.

5. Time is of the essence of each and all the provisions of this agreement, and the provisions of this Agreement shall extend to and be binding upon and inure to the benefit of the heirs, executors, administrators, successors, and assigns of the respective parties hereto.

IN WITNESS WHEREOF, the parties have hereto set their signatures as of the date first above named herein.

COUNTY OF YOLO

By Timothy J. Thomas
Chairman of the Board of Supervisors

OWNER

By Louis Charin Alisa Charin

Approved as to Form

Dated .....

C. H. Pike, Deputy
County Counsel of Yolo County

Subdivision Guarantee

NO.	FEE
19324-028	$ 50.00
SUBDIVISION Parcel Map No. 2618	

Title Insurance and Trust Company, a corporation, Guarantees

the County of Yolo

and any City within which said subdivision is located in a sum not exceeding $1000.00

That, according to those public records which, under the recording laws, impart constructive notice of matters affecting the title to the land included within the exterior boundary shown on the map of the above referenced subdivision, the only parties having any record title interest in said land whose signatures are necessary, under the requirements of the Subdivision Map Act, on the certificates consenting to the recordation of said map and offering for dedication any streets, roads, avenues and other easements offered for dedication by said map are:

Louis Cherin and Adina Cherin,
his wife

The map hereinbefore referred to is a subdivision of:

See Attached Exhibit A

Dated: July 15, 1977, @ 7:30 a.m.

Title Insurance and Trust Company

by John E Blood, PRESIDENT

Attest: John J Eagan SECRETARY

EXHIBIT A

All that real property lying in the County of Yolo, State of California, described as follows:

Commencing at Southwest corner of Swamp Land Survey No. 979 as same appears of record on that certain Record of Survey Map, filed in Maps and Surveys Book 5, page 44, Yolo County Records; thence North 21° 14° 13" East, 65.87 feet to a point in the North line of West Capitol Avenue; thence along said line of West Capitol Avenue, South 73° 26' 13" West, 1424.90 feet; thence along an occupied property line, at right angles to West Capitol Avenue, North 16° 33' 47" West, 400.00 feet to the True point of beginning; thence from said True point of beginning, parallel with West Capitol Avenue, South 73° 26' 13" West, 606.90 feet to a point in the Easterly Right of Way line of proposed State Route 84, also being designated as Department of Public Works Survey on Road 03-Yol-84 from Post Mile 21.8 to Post Mile 23.0; thence Northerly from a tangent that bears North 11° 29' 35" East, along a curve to the right with a radius of 950.00 feet through an angle of 06° 23' 56" and a arc length of 106.10 feet said curve being subtended by a chord bearing North 14° 41' 33" East, the distance 106.04 feet to a point distance 50.00 feet Easterly, measured at right angles from the base line at Engineer's Station "A" 27+39.51 of the Department of Public Works Survey on Road 03-Yol-84 Post Mile 21.8 to Post Mile 23.0; thence continuing along said Easterly Right of Way line of State Route 84, North 17° 53' 31" East, 330.92 feet; thence along a curve to the left with a radius of 1050.00 feet through an angle of 31° 02' 16" an arc length of 568.80 feet, said curve being subtended by a chord North 02° 22' 23" East, 561.87 feet to the end of curve, thence non-tangent to said curve North 11° 53' 34" West, 177.01 feet to a point in the Southerly line of the Sacramento Northern Railroad Right of Way; thence along the Southerly line of said Sacramento Northern Railroad Right of Way, South 71° 35' 07" East, 201.44 feet; thence leaving said Railroad Right of Way at right angles South 18° 24' 53" West, 80.00 feet; thence South 71° 35'07" East, 75.00 feet; thence South 18° 24'53" West, 197.53 feet; thence Southeasterly along a curve to the right with a radius of 32.00 feet through an angle of 90°00'00", an arc length of 50.26 feet, said curve being subtended by a chord bearing South 26°35'07" East, 45.26 feet; thence tangent to said curve South 18°24'53" West, 32.00 feet; thence South 71°35'07" East, 62.20 feet to the Northwest corner of that tract of land conveyed to West Sacramento Sanitary District by deed recorded March 4, 1953, in Book 387 of Official Records, page 327, County of Yolo; thence along the Westerly property line of West Sacramento Sanitary District South 16°33'47" East, 132.01 feet; thence North 73°26'13" East, 60.00 feet to the Southeasterly corner of said property of West Sacramento Sanitary District; thence along an occupied property line South 16°33'47" East, 447.08 feet to the true point of beginning.

The meridan for the above description is identical with that used in the deeds for the acquisition of the Right of Way for State Route 84 by the State of California, Department of Public Works Survey of Road 03-Yol-84 from Post Mile 21.8 to Post Mile 23.0 which indicates the bearing of the Northerly line of West Capitol Avenue is South 73°26'13" West.

DR/rlm

COUNTY OF YOLO

PLANNING DEPARTMENT
292 WEST BEAMER
WOODLAND, CALIFORNIA 95695
TELEPHONE 666-8556
AREA CODE 916

July 16, 1976

Negative Declaration
Land Division Plat #2618
William MacLaughlin
Assessor's Parcel Nos. 8-290-06,
8-140-65, 8-140-75

The applicant proposes to divide a 6.9± acre parcel into three parcels of 2.35±, 1.15± and 3.4± acres each north of West Capitol Avenue and immediately East of the proposed alignment of State Route 84. The area is currently zoned Community Commercial (C-2), and designated on the East Yolo Area General Plan RH (High Density Residential).

This proposal could conceivably have significant environmental impact which would require an EIR. In this case a Negative Declaration is believed approrpiate for the following reasons:

1. The proposal will enable the completion of an existing commercial development in an area zoned commercially.

2. The proposal will generally aid the establishment of land uses compatible with the General Plan.

FILED
AUG - 3 1977
LAURENCE P. HENIGAN, Clerk
By BARBARA A. RODGERS
Deputy

NOTICE OF DETERMINATION

No. 77-27

NOTICE IS HEREBY GIVEN pursuant to Public Resources Code § 21152 and Yolo County Code § 10-1.910 that the County of Yolo acting by its decision-making officer or body has made the following determination whether to approve or disapprove a project as follows:

1. The decision-making officer or body is The Board of Supervisors of the County of Yolo, State of California.

2. The project is described as follows: Acceptance of Parcel Map No. 2618 of the Cherin Property in West Sacramento for creation of 3 parcels ~~in the Community Commercial (C-1) Zone of the Yolo County General Plan.~~

3. The project was (~~disapproved or~~ approved) on July 26, 1977

4. The project (~~will or~~ will not) have a significant effect on the environment.

5. An environmental impact report (~~has or~~ has not) been prepared pursuant to the provisions of the California Environmental Quality Act.

Dated: August 1, 1977

Yolo County Board of Supervisors
Decision-making Officer or body

BY Laurence P. Henigan
LAURENCE P. HENIGAN,
its Clerk

BR

FILED
JUL 26 1977
LAURENCE P. HENIGAN, Clerk
By [illegible] Deputy

RESOLUTION NO. 77-80
(Authorizing Stop Sign on Co. Rd. 32 at Co. Rd. 95A)

WHEREAS, Sections 21101, 21351, 21354, and 21355 of the Vehicle Code of the State of California authorizes the designation of any intersection as a stop intersection requiring all vehicles to stop at one or more entrances to said intersection.

NOW, THEREFORE, BE IT HEREBY RESOLVED AND ORDERED that the intersection of County Road 32 and County Road 95A is hereby designated a stop intersection and that all westbound traffic on County Road 32 is hereby required to stop at the entrance to said intersection, and that the Director of Public Works is hereby directed to install a stop sign on County Road 32 facing Southwestbound traffic at its intersection with County Road 95A:

PASSED APPROVED, AND ADOPTED by the Board of Supervisors of the County of Yolo, State of California, on the 26th day of July, 1977, by the following vote:

AYES: Duncan, Barton, Edmonds, Marchand, Thompson.

NOES: None.

ABSENT: None.

Lucile J. Thompson
CHAIRMAN OF THE BOARD OF SUPERVISORS
COUNTY OF YOLO, STATE OF CALIFORNIA

ATTEST:

LAURENCE P. HENIGAN, CLERK

BY [illegible] Deputy
(Seal)

APPROVED AS TO FORM:

[illegible]
County Counsel

OK

JUL 26 1977
LAURENCE D. HENIGAN, Clerk
By

RESOLUTION NO. 77-81

(Resolution of Acceptance for Parcel Map No. 2689 for J. Little and W. Porter)

WHEREAS, the final tracing for Parcel Map No. 2689 has been prepared and presented to the Board of Supervisors for approval; and

WHEREAS, the Yolo County Planning Commission has considered and approved an Environmental Impact Report for the proposed project, with a finding that the proposed project will not have a significant effect upon the environment, and said Environmental Impact Report has been presented to and considered by this Board; and

WHEREAS, the tentative map for Parcel Map No. 2689 has been approved by said Planning Commission; and

WHEREAS, said map contemplates creation of three parcels in the Agricultural Preserve (AP) Zone, of the Yolo County General Plan; and

WHEREAS, the final tracing of said Parcel Map has been signed by all necessary parties, pursuant to the provisions of the Government Code of the State of California; and

WHEREAS, said map in all respects complies with the provisions of the State Subdivision Map Act and of the Local Ordinances;

NOW, THEREFORE, BE IT RESOLVED by the Board of Supervisors of the County of Yolo as follows: (1) This Board, after consideration of the Environmental Impact Report filed upon the proposed project, hereby adopts and approves the final Environmental Impact Report filed upon this project, and finds that said final EIR has been completed in compliance with the California Environmental Quality Act and State Guidelines, and finds that the proposed project will not have a significant effect upon the environment. (2) This Board hereby finds that the proposed

subdivision, together with the provisions for its design and improvements, is consistent with general plan adopted for the County of Yolo. (3) This Board hereby approves said Parcel Map No. 2689 as submitted, and instructs the Clerk to prepare said map for transmittal to the County Recorder for filing.

BE IT FURTHER RESOLVED that the Clerk of this Board hereby is authorized and directed to file a Notice of Determination upon the proposed project; said notice shall include the decision of this Board to approve the project, and the finding of this Board that the proposed project will not have a significant effect upon the environment, and shall include the statement that the Environmental Impact Report considered and approved by this Board has been prepared pursuant to and is consistent with the provisions of the California Environmental Quality Act and State Guidelines adopted pursuant thereto.

PASSED, APPROVED AND ADOPTED this 26th day of July, 1977, by the following vote:

AYES: Duncan, Barton, Edmonds, Marchand, Thompson.

NOES: None.

ABSENT: None.

Trusla J. Thompson
CHAIRMAN OF THE BOARD OF SUPERVISORS
COUNTY OF YOLO, STATE OF CALIFORNIA

ATTEST:

LAURENCE P. HENIGAN, Clerk

By _____, Deputy

(SEAL)

APPROVED AS TO FORM:

_____
County Counsel

FILED
AUG - 3 1977
LAURENCE P. HENIGAN, Clerk
By BARBARA A. RODGERS
Deputy

NOTICE OF DETERMINATION

No. 77-29

NOTICE IS HEREBY GIVEN pursuant to Public Resources Code § 21152 and Yolo County Code § 10-1.910 that the County of Yolo acting by its decision-making officer or body has made the following determination whether to approve or disapprove a project as follows:

1. The decision-making officer or body is The Board of Supervisors of the County of Yolo, State of California.

2. The project is described as follows: Acceptance of Parcel Map No. 2689 for J. Little & W. Porter, for creation of 3 parcels in the AP Zone, of the Yolo County General Plan

3. The project was (~~disapproved or~~ approved) on July 26, 1977.

4. The project (~~will or~~ will not) have a significant effect on the environment.

5. An environmental impact report (~~has or~~ has not) been prepared pursuant to the provisions of the California Environmental Quality Act.

Dated: August 1, 1977

Yolo County Board of Supervisors
Decision-making Officer or body

BY LAURENCE P. HENIGAN
LAURENCE P. HENIGAN,
its Clerk

FILED AUG - 4 1977 LAURENCE P. HENIGAN, Clerk By [signature] Deputy

RESOLUTION NO. 77-82

Resolution and Order of Board of Supervisors

of YOLO County, State of California

In re Issue of Bonds of Winters Joint Unified School District.

WHEREAS THE GOVERNING BOARD OF Winters Joint Unified School District has certified, as required by law, to the board of supervisors of YOLO County, State of California, whose superintendent of schools has jurisdiction over said school district, all proceedings had in the premises with reference to the matters hereinafter recited, and said certified proceedings show, and after a full examination and investigation said board of supervisors does hereby find and declare:

That on the 7th day of March, 1977, said governing board deemed it advisable, and by its resolution and order of election duly and regularly passed and adopted, and entered on its minutes, on said day, did order the county superintendent of schools to call an election to be called and held on the 31st day of May, 1977 in said district, to submit thereat to the electors of said district the question whether bonds of said district shall be issued and sold in the amount of $525,000 (five hundred and twenty-five thousand) dollars, to run not exceeding 25 years, and to bear interest at a rate not exceeding ~~xxxx~~ eight per cent per annum payable annually for the first year the bonds have to run and semi-annually thereafter, for the purpose of raising money for the following purposes:*

(a) The purchasing of school lots.

(b) The building or purchasing of school buildings.

~~(c) XXXXXXXXXXXXXXXXXXXXXXXXXXXXXXXXXXXXXXXXXXXXXXXXXXXXXXXXXXXXXXXXXXXXXXXXXXXXXXXXXXXXXXXXXXXXXXXX~~

~~(d) XXXXXXXXXXXXXXXXXXXXXXXXXXXXXXXXXXXXXXXXXXXXXXXXXXXXXXXXXXXXXXXXXXXXXXXXXXXXXX~~

(e) The supplying of school buildings and grounds with furniture, equipment or necessary apparatus of a permanent nature.

(f) The permanent improvement of the school grounds.

(h) The carrying out of the projects or purposes authorized by § 15811 of the Education Code to wit: Providing sewers and drains adequate to treat and/or dispose of sewage and drainage on or away from each school property.

(all of which were thereby united to be voted upon as one single proposition);

That said election was called by publication or posting of notice thereof by said county superintendent of schools as required by law and as set forth in the certificate of the governing board of said school district heretofore filed with this board;

That said election was held in said district on said day appointed therefor in said notice thereof, and was in all respects held and conducted, the returns thereof duly and legally canvassed, and the results thereof declared, as required by law; that from said returns said governing board found and confirmed, and said board of supervisors now finds and declares, that there were 706 votes cast at said election, and that more than two-thirds thereof, to wit: 529 votes were cast in favor of issuing said bonds, and 174 votes and no more were cast against issuing said bonds, and said governing board caused an entry of the result of said election to be made on its minutes; that this board of supervisors has received a certified copy of a resolution duly adopted by the governing board of said district on the 7th day of July, 1977, prescribing the total amount of said bonds to be sold, to wit, $525,000; that all acts, conditions and things required by law to be done or performed have been done and performed in strict conformity with the laws authorizing the issuance of school bonds; and that the total amount of indebtedness of said district, including this proposed issue of bonds, is within the limit prescribed by law;

IT IS THEREFORE RESOLVED AND ORDERED that bonds of said Winters Joint Unified School District, in Yolo, Solano & Napa Counties, State of California, issue in the aggregate sum of $525,000 (five hundred and twenty five thousand) dollars, in denominations of $5,000;

that said bonds shall be dated the 1st day of October, 1977, and shall be payable in lawful money of the United States of America, at the office of the county treasurer of said county, as follows, to wit:

that said bonds shall bear interest at the rate of ..... per cent per annum, payable in like lawful money at the office of said county treasurer in one installment, for the first year said bonds have to run, on the 1st day of October, 1978, and thereafter semi-annually on the 1st days of October and April of each year until said bonds are paid;

Said bonds shall be signed by the chairman of said board of supervisors, and by the treasurer or auditor of said county, and shall be countersigned, and the seal of said board placed thereon, by the county clerk of said county or the clerk of the board of supervisors or by a deputy of either of such officers, and the coupons of said bonds shall be signed by said treasurer or auditor. All such signatures and countersignatures may be printed, lithographed, engraved or otherwise mechanically reproduced, except that one of said signatures or countersignatures to said bonds shall be manually affixed. Said seal may be printed, engraved, stamped or otherwise placed in facsimile on said bonds. Said bonds, with said coupons attached thereto, so signed and executed, shall be delivered to said county treasurer for safe keeping.

It Is Further Ordered that said bonds shall be issued substantially in the following form, to wit:

Number 000

UNITED STATES OF AMERICA
STATE OF CALIFORNIA

Dollars $5,000

SCHOOL BOND OF

Winters Joint Unified School District

of Yolo, Solano & Napa Counties XXXXX

Winters Joint Unified SCHOOL DISTRICT

of Yolo, Solano & Napa Counties XXXXX County, State of California, acknowledges itself indebted to and promises to pay to the holder hereof, at the office of the treasurer of said county, on the 1st day of October, 19....., the principal sum of Five Thousand and 00/100 dollars ($5,000) in lawful money of the United States of America, with interest thereon in like lawful money at the rate of ..... per cent (.....%) per annum, payable at the office of said treasurer on the 1st days of October and April of each year from the date hereof until this bond is paid (except interest for the first year which is payable in one installment at the end of such year).

This bond is one of a series of bonds of like tenor and date (except for such variation, if any, as may be required to set forth varying numbers, denominations, interest rates and maturities), numbered from 001 to 105, inclusive, amounting in the aggregate to Five Hundred and twenty-five thousand dollars ($525,000), and is authorized by a vote of more than two-thirds of the voters voting at an election duly and legally called, held and conducted in said district on the 31st day of May, 1977, and is issued and sold by the board of supervisors of YOLO County, State of California, pursuant to and in strict conformity with the provisions of the Constitution and laws of said State.

And said board of supervisors hereby certifies and declares that the total amount of indebtedness of said district, including this issue of bonds, is within the limit provided by law, that all acts, conditions and things required by law to be done or performed precedent to and in the issuance of said bonds have been done and performed in strict conformity with the laws authorizing the issuance of school bonds, that this bond and the interest coupons attached thereto are in the form prescribed by order of said board of supervisors duly made and entered on its minutes and shall be payable out of the interest and sinking fund of said district, and the money for the redemption of said bonds and the payment of interest thereon shall be raised by taxation upon the taxable property of said district.

In Witness Whereof said board of supervisors has caused this bond to be signed by its chairman and by the auditor of said county, and to be countersigned by the county clerk, and the seal of said board to be placed hereon, the 1st day of October, 1977.

[SEAL]

TWYLA THOMPSON Chairman of Board of Supervisors

COUNTERSIGNED:

ARTHUR M. HEASLEY County Auditor

LAURENCE P. HENIGAN, County Clerk

It Is Further Ordered that to each of said bonds shall be attached interest coupons substantially in the following form, to wit:

The Treasurer of YOLO County, State of California, will pay to the holder hereof out of the interest and sinking fund of the Winters Joint Unified School District in said County, on the 1st day of ....., 19..... at his office in Woodland, in said County, the sum shown hereon, being interest then due on Bond of said District, dated October 1, 1977

Coupon No.....

$.....

No.....

.....
County Auditor

It Is Further Ordered that the money for the redemption of said bonds and payment of the interest thereon shall be raised by taxation upon all taxable property in said district and provision shall be made for the levy and collection of such taxes in the manner provided by law.

It Is Further Ordered that the clerk of said board of supervisors shall cause a notice of the sale of said bonds to be published at least two weeks in The Daily Democrat a newspaper of general circulation, printed and published in said County of YOLO, and therein advertise for bids for said bonds and state that said board of supervisors will up to Tuesday the 23rd day of August, 1977, at 10 o'clock A. m., of said day, receive sealed proposals for the purchase of said bonds, or any portion thereof, for cash, at not less than par and accrued interest, and that said board reserves the right to reject any and all bids for said bonds.

The foregoing resolution and order was passed and adopted by the Board of Supervisors of YOLO County, State of California, at a regular meeting thereof held on the 2nd day of August, 19 77, by the following vote, to wit:

AYES: Supervisors Barton, Marchand, Thompson.

NOES: None.

ABSENT: Supervisors Duncan, Edmonds.

WITNESS my hand and the seal of said Board of Supervisors this 2nd day of August, 19 77.

County Clerk and ex-officio Clerk of the Board of Supervisors

[SEAL] ~~By~~ ~~Deputy~~

*NOTE:—The purposes must correspond in every particular with those stated in the election notice.

SPECIAL NOTES:

Education Code Section 21809 provides that the bonds shall be signed by the chairman of the board of supervisors, "or by such other member thereof as the board of supervisors shall by resolution adopted by a four-fifths vote of all its members, authorize and designate for that purpose". If it is desired to have the bonds signed by such member rather than the chairman, then the Resolution and Order, and the bond form, should be changed accordingly, and the Resolution and Order must be adopted by such four-fifths vote.

Education Code Section 22051 provides for redemption of school bonds prior to their maturity at the option of the governing board of the school district. The prescribed statutory procedure and the wide diversity of possible redemption provisions render impracticable a general printed form for such matters. It is therefore suggested, should redemption provisions be desired, that competent financial and legal advice be first obtained.

Education Code Section 22012 authorizes the board of supervisors to divide the principal amount of any issue into two or more series and fix different dates for the bonds of each series. If this is done, instead of this form use Form No. 3015-A for Series A and use Form No. 3015-B for any series subsequent to Series A.

Resolution and Order of Board of Supervisors

In re

ISSUE OF BONDS

of

School District

County

Adopted, 19

FILED
AUG - 4 1977
LAURENCE P. HENIGAN, Clerk
By [illegible] Deputy

Official Notice of Sale of School District Bonds

NOTICE IS HEREBY GIVEN that sealed proposals will be received by the Board of Supervisors of the County of YOLO, State of California, at the office of the Treasurer xxxxxxxxxxxxxxxxxxxxxxxxxx in the Courthouse, City of Woodland, in said County, California, on Tuesday the 23rd day of August, 19 77, at the hour of 10 o'clock A. M. for the purchase of bonds of Winters Joint Unified School District, of Yolo, Solano, & Napa Counties, State of California, more particularly described below:

ISSUE: $ 525,000, consisting of 105 bonds of the denomination of $5,000 each, numbered 001 to 105 inclusive (herein called the "bonds").

DATE: All of the bonds are dated October 1, 19 77.

INTEREST RATE: Maximum 8 per cent per annum, payable annually for the first year on October 1, 19 78, and semi-annually thereafter on April 1 and October 1 in each year. Bidders must specify the rate or rates of interest which the bonds shall bear. Bidders may specify any number of separate interest rates irrespective of the maturities of the bonds and the same rate or rates may be repeated as often as desired; provided that: (i) each interest rate specified in any bid must be in a multiple of 1/8 or 1/20 of one percent and a zero rate of interest cannot be specified; (ii) no bond shall bear more than one rate of interest, no interest payment shall be evidenced by more than one coupon and supplemental coupons will not be permitted; (iii) each bond shall bear interest from its date to its stated maturity date at the interest rate specified in the bid; (iv) any premium must be paid in bank funds as part of the purchase price and no bid will be accepted which contemplates the cancellation of any interest coupons or the waiver of any interest or other concession by the bidder as a substitute for payment in full of the purchase price in bank funds. Bids which do not conform to the terms of this paragraph will be rejected.

MATURITIES: The bonds mature serially in consecutive numerical order from lower to higher (without option of prior redemption) as follows:

PRINCIPAL AMOUNT	MATURITY DATES
$10,000	October 1, 1979
$10,000	October 1, 1980
$15,000	October 1, 1981
$25,000	October 1, 1982
$30,000	October 1, 1983
$30,000	October 1, 1984
$30,000	October 1, 1985
$30,000	October 1, 1986
$30,000	October 1, 1987
$30,000	October 1, 1988
$30,000	October 1, 1989
$30,000	October 1, 1990
$30,000	October 1, 1991
$30,000	October 1, 1992
$30,000	October 1, 1993
$30,000	October 1, 1994
$30,000	October 1, 1995
$35,000	October 1, 1996
$40,000	October 1, 1997

SECURITY: The bonds are general obligations of the District, and the Board of Supervisors of Yolo County, the Board of Supervisors of Solano County and the Board of Supervisors of Napa County, respectively, have power and are obligated to levy ad valorem taxes for the payment of the bonds and the interest thereon upon all property within the District, subject to taxation by the District (except certain personal property, which is taxable at limited rates), without limitation of rate or amount.

adverse tax effect on holders of the bonds as such, the successful bidder may, at his option, prior to the tender of the bonds by the Board of Supervisors be relieved of his obligation under the contract to purchase the bonds and in such case the deposit accompanying his bid will be returned.

LEGAL OPINION: The legal opinion of the following firm approving the validity of the bonds, will be furnished to the successful bidder without charge: ORRICK, HERRINGTON, ROWLEY & SUTCLIFFE, 405 Montgomery Street, San Francisco, CA

A copy of the legal opinion, certified by the official in whose office the original is filed, will be printed on each bond without charge to the successful bidder.

Terms of Sale

HIGHEST BIDDER: The bonds will be awarded to the highest responsible bidder or bidders considering the interest rate or rates specified and the premium offered, if any. The highest bid will be determined by deducting the amount of the premium bid (if any) from the total amount of interest which the district would be required to pay from the date of the bonds to their respective maturity dates at the coupon rate or rates specified in the bid and the award will be made on the basis of the lowest net interest cost to the district. The purchaser must pay accrued interest from the date of the bonds to the date of delivery. All interest shall be computed on a 360-day year basis. The cost of printing the bonds will be borne by the district.

RIGHT OF REJECTION: The Board of Supervisors reserves the right in its discretion to reject any and all bids and to waive any irregularity or informality in any bid.

PROMPT AWARD: The Board of Supervisors will take action awarding the bonds or rejecting all bids not later than 24 hours after the expiration of the time herein prescribed for receipt of proposals unless such time of award is waived by the successful bidder.

PROMPT DELIVERY: Delivery of the bonds will be made to the successful bidder at the office of the County Treasurer of said County as soon as the bonds can be prepared which it is estimated will be within 30 days from the day of sale, but not prior to the date of the bonds.

RIGHT OF CANCELLATION: The successful bidder shall have the right, at his option, to cancel the contract of purchase if the bonds are not tendered for delivery within 60 days from the date of sale thereof, and in such event the successful bidder shall be entitled to the return of the deposit accompanying his bid.

FORM OF BID: All bids must be for not less than all of the bonds hereby offered for sale, and for not less than the par value thereof and accrued interest to date of delivery. Each bid, together with bidder's check, must be enclosed in a sealed envelope addressed to the Board of Supervisors of said County, and endorsed "Proposal for School Bonds of Winters Joint Unified School District, of Yolo, Solano & Napa Counties."

BID CHECK: With each bid must be submitted a certified check or cashier's check for $....., drawn on a bank or trust company transacting business in the State of California, payable to the order of the County Treasurer, to secure the district from any loss resulting from the failure of the bidder to comply with the terms of his bid. In addition bidders are requested (but not required) to supply an estimate of the total net interest cost to the district on the basis of their respective bids, which shall be considered as informative only and not binding on either the bidder or the district. Checks of the unsuccessful bidders will be returned by the County Clerk by mail, upon the award of the bonds. No interest will be paid upon deposit made by any bidder.

There is no litigation pending concerning the validity of the above issue, the corporate existence of the district, or the title of the officers to their respective offices and the Board of Supervisors will deliver to the successful bidder a no-litigation certificate certifying to the foregoing as of and at the time of the delivery of the bonds.

Dated: August 2, 1977

Lauren D. [illegible]

County Clerk and ex-officio Clerk of the Board of Supervisors of Yolo County, State of California.

SPECIAL NOTE:

This form is for use only when the principal amount of any issue has not been divided into two or more series. If the issue has been so divided use Form No. 5019-A instead of this form if the bonds being sold are Series A, or Form No. 5019-B if the bonds being sold are a series subsequent to Series A.

BK

FILED
AUG - 4 1977
LAURENCE P. HENIGAN, Clerk
By _____ Deputy

RESOLUTION NO. 77-83

(Resolution Amending the Salary Resolution of the County of Yolo)

WHEREAS, the Board of Supervisors of the County of Yolo heretofore has adopted Resolution No. 77-46, the Salary Resolution of the County of Yolo, to be effective July 1, 1977; and

WHEREAS, the Board of Supervisors desires to make an amendment thereto; and

WHEREAS, the Board of Supervisors desires to prescribe the compensation of certain officers and employees in accordance with certain reclassifications heretofore ordered by the Board of Supervisors and further desires to make such action retroactive in accordance with the rules of the County of Yolo prescribed therefor.

NOW THEREFORE BE IT RESOLVED by the Board of Supervisors as follows:

SECTION 1. Section 3802 of Article 38 is hereby amended to read as follows:

Section 3802. Agricultural Extension Classifications.

1	Typist Clerk II or	14.0
	Typist Clerk I	11.75

SECTION 2. Section 3804 of Article 38 is hereby amended as follows:

Section 3804. Auditor-Controller Classifications.

2	Account Clerk II or	17.0
	Account Clerk I	15.0

SECTION 3. Section 3805 of Article 38 is hereby amended to read as follows:

Section 3805. Auditor - EDD Classifications.

5	Vocational Assistant or	15.0
	Vocational Trainee	14.0
1	Typist Clerk II or	14.0
	Typist Clerk I	11.75
1	General Clerk II or	13.25
	General Clerk I	11.0

SECTION 4. Section 3812 of Article 38 is hereby amended to read as follows:

Section 3812. District Attorney.

2	Typist Clerk II or	14.0
	Typist Clerk I	11.75

SECTION 5. Section 3813 of Article 38 is hereby amended to read as follows:

Section 3813. Parks Department.

3	Groundsworker II or	18.75
	Groundworker I	17.0

SECTION 6. Section 3814 of Article 38 is hereby amended to read as follows:

Section 3814. Personnel.

1	Personnel Analyst I	24.0
2	Typist Clerk II or	14.0
	Typist Clerk I	11.75

SECTION 7. Section 3819 of Article 38 is hereby amended to read as follows:

Section 3819. Public Works.

7	General Laborer	15.5
1	Refuse Disposal Attendant I or	19.5
	Refuse Disposal Attendant Trainee	15.5
1	Account Clerk II or	17.0
	Account Clerk I	15.0

SECTION 8. Section 3820 of Article 38 is hereby amended to read as follows:

Section 3820. Purchasing Department.

1	Custodian	15.0
1	County Printer Trainee	15.0
1	Building Maintenance Worker I	19.5

Section 9. Section 3821 of Article 38 is hereby amended to read as follows:

Section 3821. Sheriff.

6	Sheriff's Communications Operator or	S19.0
	Communications Matron	S19.0
1	Matron	S17.5
1	Cook II or	SC18.0
	Cook I	16.0

/ / / / /

SECTION 10. Section 3822 of Article 38 is hereby amended to read as follows:

Section 3822. Superior Court.

3	Law Clerk - 20 hours per week	20.0

SECTION 11. Section 3823 of Article 38 is hereby repealed.

SECTION 12. Section 3827 of Article 38 is hereby amended to read as follows:

Section 3827. Public Guardian.

1	Social Worker II or	23.0
	Social Worker I	20.5

SECTION 13. Article 38 is hereby amended by the addition thereto of Section 3829, to read as follows:

Section 3829. Manpower Administration.

1	Account Clerk II or	17.0
	Account Clerk I	15.0

SECTION 14. Article 38 is hereby amended by the addition thereto of Section 3830, to read as follows:

Section 3830. Affirmative Action.

1	Personnel Analyst II or	27.5
	Personnel Analyst I	24.0

SECTION 15. Article 38 is hereby amended by the addition thereto of Section 3831, to read as follows:

Section 3831. Family Support Classifications.

1	General Clerk II or	13.25
	General Clerk I	11.0

ARTICLE 41. EMERGENCY JOB PROGRAM EXTENSION ACT OF 1976 POSITIONS.

Section 4101. General.

(a) The positions set forth in this Article are established to implement a public service employment training program under the Comprehensive Employment and Training Act of 1973. This Article and the positions established herein shall be in effect only for the period set forth in the sections herein and shall not be in effect thereafter. Notwithstanding the provisions

of the Personnel Regulations of the County, the employment of any person employed pursuant to this Article may be terminated by order of the Board of Supervisors or appointing authority upon the exhaustion of funds available therefor under the Comprehensive Employment and Training Act of 1973 as amended.

(b) Appointments to positions established by this Article shall be from a list of persons certified by the Personnel Director as eligible therefor. The Personnel Director shall certify as eligible for appointment persons who meet the qualifications established by the Comprehensive Employment and Training Act of 1973 and regulations heretofore or hereafter promulgated thereunder and the qualifications established by the County for the classifications. Notwithstanding the provisions of Section 2-6.07 and 2-6.27 of the Yolo County Code in certifying persons as eligible, the Personnel Director need not hold competitive examinations and may use available listings of eligible applicants for positions in public service employment programs authorized under Titles II and VI of the Comprehensive Employment and Training Act of 1973, as amended.

(c) Notwithstanding the provisions of Section 2-6.46 of the Yolo County Code and Article IX of Resolution No. 72-75, the Personnel Director may establish class specifications for the positions established by this Article after consultation with respective appointing authorities.

(d) The Project positions established for a specified period of time are temporary and hiring for Title VI Projects covered under the "Emergency Job Program Extension Act of 1976".

Section 4102. Public Works. (8/15/77 through 8/14/78)

5	General Laborers	15.5

Section 4103. Welfare Department (8/22/77 through 5/21/78)

2	Social Worker I	20.5
1	Typist Clerk II or	14.0
	Typist Clerk I	11.75

SECTION 16. This resolution shall take effect and be in force on August 2, _____, 1977.

PASSED AND ADOPTED by the Board of Supervisors, County of Yolo, State of California, this 2nd day of August, 1977, by the following vote:

AYES: Duncan, Barton, Edmonds, Marchand, Thompson.

NOES: None.

ABSENT: None.

CHAIRMAN OF THE BOARD OF SUPERVISORS
COUNTY OF YOLO, STATE OF CALIFORNIA

8-4-77

ATTEST:
LAURENCE P. HENIGAN, CLERK

By _____ Deputy

(SEAL)

BK

FILED

AUG - 4 1977

LAURENCE P. HENIGAN, Clerk

By ..... Deputy

RESOLUTION NO. 77-84

Resolution Authorizing Grant of Real Property

WHEREAS, pursuant to Agreement No. 74-214 the City of Davis has requested a Grant Deed from the County of Yolo for the El Macero Treatment Plant which is described as follows:

All that portion of the southwest one-quarter of Section 19, Township 8 North, Range 3 East, M.D.B.&M., and being a portion of Swamp Land Survey No. 891, described as follows:

Beginning at a point on the east boundary of the southwest one-quarter os said Section 19, from which point of beginning the center of said Section 19 bears North 01° 24' 00" East 998.74 feet; thence from said point of beginning, along the east line of the southwest one-quarter of said Section 19, South 01° 24' 00" West 1308.76 feet to the centerline of Putah Creek; thence upstream along said center line, following the meanderings thereof, the following seven courses and distances: North 38° 31' 00" West 27.98 feet, North 38° 39' 10" West 114.48 feet, North 47° 16' 00" West 198.80 feet, North 38° 43' 50" West 137.29 feet, North 51° 52' 15" West 102.84 feet, North 43° 47' 50" West 153.23 feet and North 56° 33' 50" West 93.75 feet; thence parallel to the east line of the southwest one-quarter of said Section 19, North 01° 24' 00" East 744.20 feet; thence South 88° 36' 00" East 600.00 feet to the point of beginning; containing 13.872 acres, more or less. SUBJECT to all easements and rights of way of record.

Together with a right of way and easement to build, construct, reconstruct, and to operate and maintain sewerage pipe lines and manholes together with any and all appurtenances appertaining thereto; said pipe lines, manholes, and appurtenances to be of such size and character as grantee may determine, on, over, across and under all that certain real property situate in the County of Yolo, State of California, particularly described as follows:

A strip of land ten (10.00) feet in width, measured at right angles, the east line of which is described as follows:

Beginning at the northeasterly corner of the hereinabove described 13.872 acre parcel of land; thence from said point of beginning along the east line of the southwest one-quarter of said Section 19; North 01° 24' 00" East 998.74 feet to the center line of said Section 19; thence along the east line of that certain South Eighty-Two and One-Half Acres of the Northwest one-quarter of said Section 19, described in that certain deed executed by O. B. Wilber to H. M. Wilber on February 1, 1939, recorded in the office of the Recorder of Yolo County in Book 407 of Official Records at Page 362, to the

northeasterly corner of said South Eighty-Two and One-Half Acre parcel of land.

Together with a right of way and easement but not the exclusive right, for ingress and egress, on, over, and across all that certain 4.22 acres parcel of land designated "Parcel A" in that certain grant of easement, recorded in the office of the Recorder of Yolo County in Book 303 of Official Records at page 258.

WHEREAS, the provisions of Government Code Section 25365 authorizes the Board of Supervisors by a four-fifths vote to grant any real or personal property to certain public agencies if it is found not be be required for County purposes; and

WHEREAS, the real property described herein is not required for County use; and

WHEREAS, this Board of Supervisors has caused notice of this intended action to be published pursuant to Government Code S 6061 at least one week prior to this resolution, in a newspaper of general circulation published in this County.

NOW, THEREFORE, BE IT RESOLVED AND ORDERED AND FOUND that:

1. Each of the foregoing recitals is true and correct.
2. The Chairman of the Board of Supervisors is hereby authorized and directed to execute a Grant Deed, vested in the City of Davis, for the real property herein described.
3. The Clerk of the Board of Supervisors is directed to record said Grant Deed together with this resolution in the Official Records of the County Recorder of Yolo County when said Grant Deed has been accepted by the City of Davis.

PASSED AND ADOPTED by the Board of Supervisors of the County of Yolo, State of California, this 2nd day of August, 1977, by the following vote:

AYES: Duncan, Barton, Edmonds, Marchand, Thompson.

NOES: None.

ABSENT: None.

Tunde J Thompson

CHAIRMAN OF THE BOARD OF SUPERVISORS
COUNTY OF YOLO, STATE OF CALIFORNIA

ATTEST:
LAURENCE P. HENIGAN, CLERK

BY Barbara Rodgers
DEPUTY

Approved as to Form
Dated .....
County Counsel of Yolo County

FILED
AUG - 4 1977
LAURENCE P. HENIGAN, Clerk
By [illegible] Deputy

RESOLUTION NO. 77-85

(Resolution Initiating Proceedings for Community Lane Area Reorganization)

WHEREAS, a resolution of application for reorganization consisting of the detachment of territory from the Springlake Fire Protection District and the annexation of this same territory to the City of Woodland was adopted by the City of Woodland on June 27, 1977, requesting initiation of proceedings for accomplishment of said reorganization. Said resolution was filed with the Yolo County Local Agency Formation Commission; and

WHEREAS, the Yolo County Local Agency Formation Commission has reviewed said application, duly held the public hearing as required by law on said application, and has filed with the Board of Supervisors of Yolo County its resolution No. 77-4, dated July 25, 1977, making determination and approving said application with conditions; and

WHEREAS, said Commission has considered and adopted the negative declaration on the proposed reorganization; and

WHEREAS, a copy of said resolution No. 77-4 has been filed with the Clerk of this County.

NOW, THEREFORE, BE IT RESOLVED AS FOLLOWS:

1. That each of the foregoing recitals is true and correct.

2. The nature of the proposed change in organization and the name or names of all districts for which any such change of reorganization is proposed are as follows:

Detachment of territory from the Springlake Fire Protection District;

Annexation of territory to the City of Woodland.

3. Preliminary proceedings were commenced by resolution of application of the City of Woodland, resolution No. 2713, dated June 27, 1977. The reasons for the proposed reorganization as

set forth in the resolution of application are as follows:

(a) Residents and landowners in the subject territory have made known their pressing need for the provision of urban services from the City of Woodland.

(b) The City of Woodland has received a letter from the Springlake Fire Protection District stating that there is no objection to detaching the subject territory from said district and annexing it to the City of Woodland.

(c) The City of Woodland has previously annexed, from time to time, all of the lands on three (3) sides of the subject territory and the remaining unincorporated area results in confusion and irrational boundaries for the Springlake Fire Protection District, for the City of Woodland, for the County, and for the State with regard to the responsibilities in unincorporated areas.

(d) The subject territory is an urbanized area having service needs substantially similar to that of other urbanized areas which are incorporated and which require municipal government.

(e) Private domestic water wells in the subject area are failing and a grave health hazard will likely occur if the subject territory is not annexed to the City of Woodland in order to receive the prompt benefits of city domestic water service.

(f) Annexation of the subject territory to the City of Woodland will result in improved economies of scale and governmental operations and improved coordination of the planning and delivery of services.

(g) The residents and taxpayers of the County of Yolo will benefit from the proposed reorganization as a result of savings to the County and the reduction of services required to be provided by the County in unincorporated, but urbanized areas.

(h) The subject territory proposed to be annexed to the City of Woodland is geographically, socially, economically, and politically part of the same urban area of which the City of Woodland is also a part.

(i) The proposed reorganization will be consistent with the Yolo County Local Agency Formation Commission guidelines adopted in Resolution 73-10.

4. The reoganization was approved by the Yolo County Local Agency Formation Commission subject to the condition that the reorganization shall be effective on the commissions filing of the certificate of completion with the Secretary of State as provided in Government Code § 56456, and that the Board of Supervisors shall not make any changes in the boundaries as approved by said Commission. For a full and complete description of said reorganization, the boundaries of the territory effected by said reorganization and the terms and conditions applicable thereto, reference is hereby made to the Yolo County Local Agency Formation Commission Resolution No. 77-4, dated July 25, 1977.

5. August 30, 1977, at the hour of 2:00 o'clock P.M. at the chambers of the Board of Supervisors, Room 207, County Courthouse, Woodland, California, is fixed as the date, time, and place of the hearing on the proposed reorganization.

6. Any interested persons desiring to make written protest against said reorganization shall do so by written communication filed with the Clerk of the County, not later than the hour set for hearing. A written protest by a landowner shall contain a description sufficient to identify the land owned by him; a protest by a voter shall contain the residential address of such voter.

The Clerk of this Board is hereby instructed to give notice of a hearing provided for herein by publication, as provided in

Government Code § 56083 and 56084 and by posting as provided in Government Code § 56085 and 56086. The Clerk of this Board shall also mail notice of said hearing as provided by Government Code § 56432.

PASSED AND ADOPTED by the Board of Supervisors of the County of Yolo, State of California, this 2nd day of August, 1977, by the following vote:

AYES: Duncan, Barton, Marchand, Thompson.

NOES: None.

ABSENT: Edmonds.

Joseph J. Thompson
CHAIRMAN OF THE BOARD OF SUPERVISORS
COUNTY OF YOLO, STATE OF CALIFORNIA
8-4-77

ATTEST:

LAURENCE P. HENIGAN, CLERK

BY [illegible] DEPUTY

(SEAL)

BK

AUG - 4 1977
LAURENCE P. HENIGAN, Clerk
By ..... Deputy

RESOLUTION NO. 77-86

(Resolution Initiating Proceedings for Frommelt Area Reorganization)

WHEREAS, a resolution of application for reorganization consisting of the detachment of territory from the Springlake Fire Protection District and the annexation of this same territory to the City of Woodland was adopted by the City of Woodland on June 27, 1977, requesting initiation of proceedings for accomplishment of said reorganization. Said resolution was filed with the Yolo County Local Agency Formation Commission; and

WHEREAS, the Yolo County Local Agency Formation Commission has reviewed said application, duly held the public hearing as required by law on said application, and has filed with the Board of Supervisors of Yolo County its resolution No. 77-5, dated July 25, 1977, making determination and approving said application with conditions; and

WHEREAS, said Commission has considered and adopted the negative declaration on the proposed reorganization; and

WHEREAS, a copy of said resolution No. 77-5 has been filed with the Clerk of this County.

NOW, THEREFORE, BE IT RESOLVED AS FOLLOWS:

1. That each of the foregoing recitals is true and correct.

2. The nature of the proposed change in organization and the name or names of all districts for which any such change of reorganization is proposed are as follows:

Detachment of territory from the Springlake Fire Protection District;

Annexation of territory to the City of Woodland.

3. Preliminary proceedings were commenced by resolution of application of the City of Woodland, resolution No. 2715, dated July 5, 1977. The reasons for the proposed reorganization as

set forth in the resolution of application are as follows:

(a) Through a letter of petition certain residents and landowners in the subject territory have made known their pressing need for the provisions of urban services from the City of Woodland.

(b) The City of Woodland has previously annexed, from time to time, all of the lands on two sides of the subject territory and the remaining unincorporated area results in confusion and irrational boundaries for the Springlake Fire Protection District, for the City of Woodland, for the County, and for the State with regard to their responsibilities in unincorporated areas.

(c) The subject territory is an urbanized area having service needs substantially similar to that of other urbanized areas which are incorporated and require municipal government.

(d) Private domestic water wells in the subject territory are failing and a grave health hazard will likely occur if the subject territory is not annexed to the City of Woodland in order to receive the prompt benefits of City domestic water service.

(e) Annexation of the subject territory to the City of Woodland will result in improved economies of scale in governmental operations and improve coordination of the planning and delivery of services.

(f) The residents and taxpayers of the County of Yolo will benefit from the proposed reorganization as a result of savings to the County in the reduction of services required to be provided by the County in unincorporated, but urbanized areas.

(g) The subject territory proposed to be annexed to the City of Woodland is geographically, socially, economically,

/ / / /

and politically part of the same urban area of which the City of Woodland is also a part.

(h) The proposed reorganization will be consistent with Yolo County Local Agency Formation Commission guidelines adopted in Resolution 73-10.

4. The reoganization was approved by the Yolo County Local Agency Formation Commission subject to the condition that the reorganization shall be effective on the commission's filing of the certificate of completion with the Secretary of State as provided in Government Code § 56456, and that the Board of Supervisors shall not make any changes in the boundaries as approved by said Commission. For a full and complete description of said reorganization, the boundaries of the territory effected by said reorganization and the terms and conditions applicable thereto, reference is hereby made to the Yolo County Local Agency Formation Commission Resolution No. 77-5, dated July 25, 1977.

5. August 30, 1977, at the hour of 2:00 o'clock P.M. at the chambers of the Board of Supervisors, Room 207, County Courthouse, Woodland, California, is fixed as the date, time, and place of the hearing on the proposed reorganization.

6. Any interested persons desiring to make written protest against said reorganization shall do so by written communication filed with the Clerk of the County, not later than the hour set for hearing. A written protest by a landowner shall contain a description sufficient to identify the land owned by him; a protest by a voter shall contain the residential address of such voter.

The Clerk of this Board is hereby instructed to give notice of a hearing provided for herein by publication, as provided in Government Code § 56083 and 56084 and by posting as provided in Government Code § 56085 and 56086. The Clerk of this Board shall

also mail notice of said hearing as provided by Government Code § 56432.

PASSED AND ADOPTED by the Board of Supervisors of the County of Yolo, State of California, this 2nd day of August, 1977, by the following vote:

AYES: Duncan, Barton, Marchand, Thompson.

NOES: None.

ABSENT: Edmonds.

Linda J. Duncan
CHAIRMAN OF THE BOARD OF SUPERVISORS
COUNTY OF YOLO, STATE OF CALIFORNIA
8-4-77

ATTEST:

LAURENCE P. HENIGAN, CLERK

BY Pete E. Lucas
DEPUTY

(SEAL)

FILED
AUG - 9 1977
LAURENCE P. HENIGAN, Clerk
By PETR K. LUCAS
Deputy

RESOLUTION NO. 77-87

(Resolution levying Special Assessment within the Dunnigan Water District)

WHEREAS, the Dunnigan Water District has heretofore elected, under the provisions of Section 37203 of the Water Code, to proceed under Part 7.5, Division 13 of the Water Code, for the levy, collection and enforcement of district assessments, has not at any time terminated said election; and under the provisions of said election the County of Yolo is the County designated to levy and collect assessments for said district; and

WHEREAS, the Dunnigan Water District has by Resolution No. 77-6 elected to levy a special equal amount assessment on each acre of land within the district in lieu of an ad valorem assessment as provided by Section 37211 of the Water Code; and

WHEREAS, the Board of Supervisors has approved the said Resolution No. 77-6 of the said Dunnigan Water District by Minute Order No. 77-1032 dated August 9, 1977.

NOW, THEREFORE, BE IT RESOLVED:

That the Yolo County Board of Supervisors hereby levies a special assessment of an equal amount on each acre of land within the Dunnigan Water District sufficient to defray all expenses estimated by the Board of Directors of the Dunnigan Water District which said special assessment shall be $0.82 per acre on each acre of land within said district, for the fiscal year 1977-78.

PASSED AND ADOPTED by the Board of Supervisors of the

County of Yolo, State of California, this 9th day of August, 1977 by the following vote:

AYES: Duncan, Barton, Edmonds, Thompson.

NOES: None.

ABSENT: Marchand.

TWYLA J. THOMPSON

CHAIRMAN OF THE BOARD OF SUPERVISORS
COUNTY OF YOLO, STATE OF CALIFORNIA

ATTEST:

LAURENCE P. HENIGAN, CLERK

By: PETE E. LUCAS

(Seal)

Approved as to Form

Dated _____

Robert A. Dundelfinger
County Counsel of Yolo County

Book

17

FILED
AUG - 9 1977
LAURENCE P. HENIGAN, Clerk
By ..... Deputy

RESOLUTION NO. 77-88

("F" Street/Kegle Ext. Agreement)

WHEREAS, the State of California, Department of Transportation has presented a cooperative agreement covering the construction of "F" Street between SH 84 and its present westerly terminus and a portion of SH 84 (Kegle Boulevard) between West Capitol Avenue and "F" Street; and

WHEREAS, the Board of Supervisors by Minute Order No. 76-1616 has indicated its approval for the expenditure of Federal Aid Urban funds as the County's share of this project; and

WHEREAS, it is determined that the construction of the two streets under one contract will be most convenient and expeditious, and will be in the public interest.

NOW, THEREFORE BE IT RESOLVED that the Chairman of the Board of Supervisors be authorized to execute said cooperative agreement on behalf of the County of Yolo.

PASSED AND ADOPTED by the Board of Supervisors of the County of Yolo, State of California, this 9th day of August, 1977, by the following vote:

AYES: Duncan, Barton, Edmonds, Thompson.

NOES: None.

ABSENT: Marchand.

Gwyla J. Thompson
CHAIRMAN OF THE BOARD OF SUPERVISORS
COUNTY OF YOLO, STATE OF CALIFORNIA

ATTEST:

LAURENCE P. HENIGAN, CLERK

BY G. H. Duncan, Deputy

(SEAL)

APPROVED AS TO FORM:

BY Robert M. Mott
County Counsel
Deputy

BK.

FILED

AUG 12 1977

LAURENCE P. HENIGAN, Clerk

By Olebra E. Conley

Deputy

RESOLUTION NO. 77-89

(Resolution Abandoning a Portion of Willow Point Road)

WHEREAS, a portion of Willow Point Road has been superseded by a new location; and

WHEREAS, the abandonment of old Willow Point Road will not cut off access to property of any person which, prior to said relocation, adjoined old Willow Point Road;

NOW, THEREFORE, BE IT RESOLVED that the portion of Willow Point Road hereinafter described, shall be abandoned pursuant to Section 960.1 of the Streets and Highways Code.

All that portion of old Willow Point Road (County Road Number 151) lying southerly and westerly of the hereinafter described line:

COMMENCING at the intersection of the centerline of Willow Point Road with the West boundary line of Holland Land Company Subdivision Number 9A, as said intersection appears of record on the Map of said Subdivision filed in Book 3 of Maps at Page 48, Yolo County Records; thence South 89° 48' 42" West 2046.98 feet; thence South 00° 11' 18" East 30.00 feet to the TRUE POINT OF BEGINNING; thence along a non-tangent curve, concave to the northeast, with a radius of 530 feet, through a central angle of 53° 46' 15", with a chord bearing South 63° 23' 49" East 477.79 feet, an arc length of 495.65 feet to a tangent line; thence along said line North 36° 25' 03" West 748.08 feet to a tangent curve; thence along said curve concave to the southwest, with a radius of 470.00 feet, through a central angle of 53° 30' 00" with a chord bearing North 63° 10' 03" West 423.09 feet, an arc length of 438.86 feet; thence North 89° 55' 03" West 3.23 feet to the West boundary line of Holland Land Company Subdivision Number 5, the Map of said Subdivision being filed in Book 3 of Maps at Page 36, Yolo County Records.

BE IT FURTHER RESOLVED that a certified copy of this Resolution be recorded in the Office of the County Recorder pursuant to Section 960.2 of the Streets and Highways Code.

PASSED, APPROVED AND ADOPTED by the Board of Supervisors of the County of Yolo, State of California on the 9th day of August, 1977, by the following vote:

AYES: Duncan, Barton, Edmonds, Thompson.

NOES: None.

ABSENT: Marchand.

Fenton J. Thompson
CHAIRMAN OF THE BOARD OF SUPERVISORS
COUNTY OF YOLO, STATE OF CALIFORNIA

ATTEST:

LAURENCE P. HENIGAN, CLERK

By _____ Deputy
(Seal)

APPROVED AS TO FORM:

_____
County Counsel
Deputy

FILED

AUG 12 1977

LAURENCE P. HERMAN, Clerk
By Debra E. Corley
Deputy

RESOLUTION NO. 77-90

(Resolution Confirming Water Service Charges,
EL MACERO COUNTY SERVICE AREA)

WHEREAS, pursuant to the provisions of Chapter 8 of Title 3 of the Yolo County Code, the Board of Supervisors has caused to be prepared a written report which shall contain a description of each parcel of real property receiving extended water service in the El Macero County Service Area and the amount of charge for each parcel for the year 1977-78 computed in conformity with the procedure set forth in Chapter 8 of Title 3 of the Yolo County Code; and

WHEREAS, such report has been filed with the Clerk of this Board; and

WHEREAS, upon the filing of such report, the Clerk fixed the time, date, and place for hearing thereon and for filing objections or protests thereto and caused to be published notice of such hearing as provided in Government Code Section 6066, prior to the date set for hearing, in a newspaper of general circulation, printed and published in the County; and

WHEREAS, at the time, date, and place stated in the notice, this Board of Supervisors heard and considered all objections and protests to the report; and

WHEREAS, this Board of Supervisors now desires to make its determination upon each charge as described in the report and to confirm that report;

NOW, THEREFORE, BE IT RESOLVED, ORDERED AND FOUND by the Board of Supervisors of the County of Yolo as follows:

1. Each of the foregoing recitals is true and correct.

2. This Board of Supervisors hereby adopts the El Macero County Service Area 1977-78 report of water service charges on file with the Clerk of this Board and attached hereto as Exhibit "A", which Exhibit "A" is hereby incorporated by reference as if

set forth at length herein, and this Board of Supervisors hereby confirms that report and the description of each parcel of real property set forth therein and the amount of the charge specified for each parcel for such year.

3. IT IS HEREBY FOUND that each parcel set forth in said report of water service charges is a parcel lying within the El Macero County Service Area for which water service is available and that each such parcel is a parcel of real property receiving extended water service in El Macero County Service Area.

4. IT IS ORDERED that the charges set forth in said report of water service charges as confirmed herein shall be collected at the same time and in the same manner as ordinary County Ad Valorem Property Taxes are collected and as provided in Chapter 8 of Title 3 of the Yolo County Code.

5. The Clerk is hereby ordered to forward a certified copy of this resolution to the Auditor-Controller and the Treasurer-Tax Collector of the County.

PASSED AND ADOPTED by the Board of Supervisors of the County of Yolo, State of California, this 9th day of August, 1977, by the following vote:

AYES: Duncan, Barton, Edmonds, Thompson.

NOES: None.

ABSENT: Marchand.

Fenela J. Thompson
CHAIRMAN OF THE BOARD OF SUPERVISORS
COUNTY OF YOLO, STATE OF CALIFORNIA

ATTEST:

LAURENCE P. HENIGAN, CLERK

BY _____
DEPUTY

(SEAL)

APPROVED AS TO FORM

_____
County Counsel
Deputy

EL MACERO COUNTY SERVICE AREA

1977-78 REPORT OF

WATER SERVICE CHARGES

In accordance with the provisions of Section 25210.77a of the Government Code, this report has been prepared for the establishment of water service charges for payment of a portion of the water services within the El Macero County Service Area.

Listed are all of the properties described by use of the Assessor's parcel number and the appropriate service charge to be levied against said parcel for the fiscal year of 1977-78.

Respectfully submitted,

Lloyd H Roberts

LLOYD H. ROBERTS
Director of Public Works

FILED
JUL - 5 1977
LAURENCE P. HENIGAN, Clerk
By Peter E. [illegible] Deputy

Exhibit-A

1977-78 SECURED ROLL

EL MACERO COMMUNITY SERVICE AREA SPECIAL WATER DISTRICT

(KEY CODE 81)

CODE AREA	PARCEL	AMOUNT
61-010	33-341-01-1	$48.00
	33-341-02-1	48.00
	33-341-03-1	48.00
	33-341-04-1	48.00
	33-341-05-1	48.00
	33-341-06-1	48.00
	33-341-07-1	48.00
	33-341-08-1	48.00
	33-341-09-1	48.00
	33-341-10-1	48.00
	33-341-11-1	48.00
	33-341-12-1	48.00
	33-341-13-1	48.00
	33-341-14-1	48.00
	33-341-15-1	48.00
	33-342-01-1	48.00
	33-343-01-1	48.00
	33-343-02-1	48.00
	33-343-05-1	48.00
	33-343-06-1	48.00
	33-343-07-1	48.00
	33-343-08-1	48.00
	33-343-09-1	48.00
	33-343-10-1	48.00
	33-343-11-1	48.00
	33-343-12-1	48.00
	33-343-13-1	48.00
	33-343-14-1	48.00
	33-343-15-1	48.00
	33-343-16-1	48.00
	33-343-18-1	48.00
	33-343-19-1	48.00
	33-351-01-1	48.00
	33-351-05-1	48.00
	33-351-06-1	48.00
	33-351-07-1	48.00
	33-351-08-1	48.00
	33-351-09-1	48.00
	33-351-10-1	48.00
	33-351-11-1	48.00
	33-351-14-1	48.00
	33-351-15-1	48.00
	33-352-01-1	48.00
	33-352-02-1	48.00
	33-352-03-1	48.00
	33-352-04-1	48.00
	33-352-05-1	48.00
	33-352-06-1	48.00
	33-352-07-1	48.00
	33-352-08-1	48.00
	33-352-09-1	48.00
	33-352-10-1	48.00
	33-352-11-1	48.00
	33-353-01-1	48.00
	33-460-01-1	48.00
	33-460-02-1	48.00
	33-460-03-1	48.00
	33-460-04-1	48.00
	33-460-05-1	48.00
	33-460-06-1	48.00
	33-460-07-1	48.00
	33-460-08-1	48.00
	33-460-11-1	48.00
	33-460-12-1	48.00
	33-460-13-1	48.00
61-010	33-460-18-1	$48.00
	33-460-19-1	48.00
	33-460-20-1	48.00
	33-460-21-1	48.00
	33-460-22-1	48.00
	33-460-23-1	48.00
	33-460-24-1	48.00
	33-460-25-1	48.00
	33-460-26-1	48.00
	33-571-01-1	48.00
	33-571-02-1	48.00
	33-571-03-1	48.00
	33-571-04-1	48.00
	33-571-05-1	48.00
	33-571-06-1	48.00
	33-571-07-1	48.00
	33-571-08-1	48.00
	33-571-09-1	48.00
	33-571-10-1	48.00
	33-571-11-1	48.00
	33-571-12-1	48.00
	33-571-13-1	48.00
	33-571-14-1	48.00
	33-571-15-1	48.00
	33-571-16-1	48.00
	33-571-17-1	48.00
	33-571-18-1	48.00
	33-571-19-1	48.00
	33-572-01-1	48.00
	33-572-02-1	48.00
	33-572-03-1	48.00
	33-572-04-1	48.00
	33-572-05-1	48.00
	33-572-06-1	48.00
	33-572-07-1	48.00
	33-572-08-1	48.00
	33-572-09-1	48.00
	33-572-10-1	48.00
	33-572-11-1	48.00
	33-572-12-1	48.00
	33-572-13-1	48.00
	33-572-14-1	48.00
	33-572-15-1	48.00
	33-572-16-1	48.00
	33-581-01-1	48.00
	33-581-02-1	48.00
	33-581-03-1	48.00
	33-581-04-1	48.00
	33-581-05-1	48.00
	33-581-06-1	48.00
	33-581-07-1	48.00
	33-581-08-1	48.00
	33-581-09-1	48.00
	33-581-10-1	48.00
	33-581-11-1	48.00
	33-582-01-1	48.00
	33-582-02-1	48.00
	33-582-03-1	48.00
	33-582-04-1	48.00
	33-582-05-1	48.00
	33-582-06-1	48.00
	33-582-07-1	48.00
	33-582-08-1	48.00
	33-582-09-1	48.00
	33-582-10-1	48.00
	33-582-11-1	48.00
	33-250-03-1	48.00
	33-250-05-1	48.00

EL MACERO COMMUNITY SERVICE AREA SPECIAL WATER DISTRICT

(KEY CODE 81)

CODE AREA	PARCEL	AMOUNT
61-010	33-250-14-1	$48.00
	33-250-15-1	48.00
	33-250-18-1	192.00
	33-250-24-1	192.00
	33-250-32-1	48.00
	33-250-33-1	48.00
c/A61-010 TOTAL		$6,960.00
61-012	33-360-01-1	48.00
	33-360-02-1	48.00
	33-360-03-1	48.00
	33-360-04-1	48.00
	33-360-09-1	48.00
	33-360-10-1	48.00
	33-360-11-1	48.00
	33-360-12-1	48.00
	33-360-13-1	48.00
	33-360-14-1	48.00
	33-360-15-1	48.00
	33-360-16-1	48.00
	33-360-17-1	48.00
	33-360-26-1	48.00
	33-360-27-1	48.00
	33-360-28-1	48.00
	33-360-29-1	48.00
	33-360-30-1	48.00
	33-360-31-1	48.00
	33-360-32-1	48.00
	33-360-33-1	48.00
	33-360-34-1	48.00
	33-360-35-1	48.00
	33-360-36-1	48.00
	33-360-37-1	48.00
	33-360-40-1	48.00
	33-360-41-1	48.00
	33-360-42-1	48.00
	33-360-43-1	48.00
	33-360-44-1	48.00
	33-360-45-1	48.00
	33-360-46-1	48.00
	33-360-47-1	48.00
	33-360-48-1	48.00
	33-360-49-1	48.00
	33-360-50-1	48.00
	33-360-51-1	48.00
	33-360-52-1	48.00
C/A61-012 TOTAL		$1,824.00
61-019	33-041-01-1	48.00
	33-041-02-1	48.00
	33-041-03-1	48.00
	33-041-04-1	48.00
	33-041-05-1	48.00
	33-041-06-1	48.00
	33-041-07-1	48.00
	33-041-08-1	48.00
	33-041-09-1	48.00
	33-041-10-1	48.00
	33-041-11-1	48.00
	33-041-12-1	48.00
	33-041-13-1	48.00
	33-041-14-1	48.00
	33-041-15-1	48.00
	33-041-16-1	48.00

CODE AREA	PARCEL	AMOUNT
61-019	33-041-17-1	$48.00
	33-041-18-1	48.00
	33-041-19-1	48.00
	33-041-20-1	48.00
	33-042-01-1	48.00
	33-042-02-1	48.00
	33-042-03-1	48.00
	33-042-04-1	48.00
	33-042-05-1	48.00
	33-042-06-1	48.00
	33-043-01-1	48.00
	33-044-01-1	48.00
	33-051-01-1	48.00
	33-051-02-1	48.00
	33-051-03-1	48.00
	33-051-04-1	48.00
	33-051-05-1	48.00
	33-051-06-1	48.00
	33-051-07-1	48.00
	33-051-08-1	48.00
	33-051-09-1	48.00
	33-051-10-1	48.00
	33-051-11-1	48.00
	33-051-12-1	48.00
	33-051-13-1	48.00
	33-051-14-1	48.00
	33-051-15-1	48.00
	33-051-16-1	48.00
	33-051-17-1	48.00
	33-051-18-1	48.00
	33-052-01-1	48.00
	33-052-02-1	48.00
	33-052-03-1	48.00
	33-052-04-1	48.00
	33-052-05-1	48.00
	33-052-06-1	48.00
	33-052-07-1	48.00
	33-052-08-1	48.00
	33-052-09-1	48.00
	33-052-10-1	48.00
	33-053-01-1	48.00
	33-053-02-1	48.00
	33-053-03-1	48.00
	33-053-04-1	48.00
	33-053-05-1	48.00
	33-053-06-1	48.00
	33-053-07-1	48.00
	33-053-08-1	48.00
	33-053-09-1	48.00
	33-053-10-1	48.00
	33-053-11-1	48.00
	33-053-12-1	48.00
	33-053-13-1	48.00
	33-053-14-1	48.00
	33-053-15-1	48.00
	33-053-16-1	48.00
	33-053-17-1	48.00
	33-053-18-1	48.00
	33-053-19-1	48.00
	33-053-20-1	48.00
	33-061-01-1	48.00
	33-061-02-1	48.00
	33-061-03-1	48.00
	33-061-04-1	48.00
	33-061-05-1	48.00
	33-061-06-1	48.00
	33-061-07-1	48.00

1977-1978 SECURED ROLL
EL MACERO COMMUNITY SERVICE AREA SPECIAL WATER DISTRICT

(KEY CODE 81)

CODE AREA	PARCEL	AMOUNT
61-019	33-061-08-1	$48.00
	33-061-09-1	48.00
	33-061-10-1	48.00
	33-061-11-1	48.00
	33-061-12-1	48.00
	33-061-13-1	48.00
	33-061-14-1	48.00
	33-062-01-1	48.00
	33-062-02-1	48.00
	33-062-03-1	48.00
	33-062-04-1	48.00
	33-062-05-1	48.00
	33-062-06-1	48.00
	33-062-07-1	48.00
	33-062-08-1	48.00
	33-062-09-1	48.00
	33-062-10-1	48.00
	33-063-01-1	48.00
	33-071-01-1	48.00
	33-071-02-1	48.00
	33-071-03-1	48.00
	33-071-04-1	48.00
	33-071-05-1	48.00
	33-071-06-1	48.00
	33-071-07-1	48.00
	33-071-08-1	48.00
	33-071-09-1	48.00
	33-071-10-1	48.00
	33-071-11-1	48.00
	33-071-12-1	48.00
	33-071-13-1	48.00
	33-071-14-1	48.00
	33-072-01-1	48.00
	33-072-02-1	48.00
	33-072-03-1	48.00
	33-072-04-1	48.00
	33-072-05-1	48.00
	33-072-06-1	48.00
	33-072-07-1	48.00
	33-072-08-1	48.00
	33-072-09-1	48.00
	33-072-10-1	48.00
	33-072-14-1	48.00
	33-072-15-1	48.00
	33-072-16-1	48.00
	33-072-17-1	48.00
	33-072-18-1	48.00
	33-072-19-1	48.00
	33-072-20-1	48.00
	33-072-21-1	48.00
	33-072-22-1	48.00
	33-081-01-1	48.00
	33-082-04-1	48.00
	33-082-05-1	48.00
	33-082-06-1	48.00
	33-082-07-1	48.00
	33-082-08-1	48.00
	33-082-09-1	48.00
	33-082-10-1	48.00
	33-082-12-1	48.00
	33-082-13-1	48.00
	33-091-01-1	48.00
	33-091-02-1	48.00
	33-091-03-1	48.00
61-019	33-091-04-1	$48.00
	33-091-05-1	48.00
	33-091-06-1	48.00
	33-091-07-1	48.00
	33-091-08-1	48.00
	33-091-09-1	48.00
	33-091-10-1	48.00
	33-091-11-1	48.00
	33-091-13-1	48.00
	33-092-01-1	48.00
	33-092-02-1	48.00
	33-092-03-1	48.00
	33-092-04-1	48.00
	33-092-05-1	48.00
	33-092-06-1	48.00
	33-092-07-1	48.00
	33-092-08-1	48.00
	33-092-09-1	48.00
	33-092-10-1	48.00
	33-092-11-1	48.00
	33-092-12-1	48.00
	33-092-13-1	48.00
	33-092-14-1	48.00
	33-092-15-1	48.00
	33-092-16-1	48.00
	33-092-17-1	48.00
	33-092-18-1	48.00
	33-092-19-1	48.00
C/A 61-091 TOTAL		$8,400.00
GRAND TOTAL		$17,184.00

FILED
AUG 12 1977
LAURENCE P. HENIGAN, Clerk
By [signature] Deputy

RESOLUTION NO. 77-91

(Resolution Concerning Exportation of Ground Water)

WHEREAS, Yolo County has through various sources obtained information that commercial agricultural operations near Davis have applied to Department of Water Resources for a permit to export certain amounts of water from the ground water in Yolo County; and

WHEREAS, Yolo County has experienced two years of drought situation, and the surface supplies have not been available for the last year; and

WHEREAS, the general ground water conditions of Yolo County are in a depleted situation and the ground water level has dropped drastically over the last two years.

NOW, THEREFORE BE IT RESOLVED, the County of Yolo Board of Supervisors does request that neither the Director of the California Department of Water Resources, nor the California State Water Resources Control Board issue any permit for the exportation or wheeling of water from Yolo County to any other area unless and until such proposal and all relevant information concerning said proposal has been presented at a public meeting, and the County and its residents have had an opportunity to review and comment on such proposal and information.

PASSED AND ADOPTED by the Board of Supervisors of the County of Yolo, State of California, this 9th day of August, 1977, by the following vote:

AYES: Duncan, Barton, Edmonds, Thompson.

NOES: None.

ABSENT: Marchand.

[signature]
CHAIRMAN OF THE BOARD OF SUPERVISORS
COUNTY OF YOLO, STATE OF CALIFORNIA

ATTEST:
LAURENCE P. HENIGAN, CLERK
BY [signature], DEPUTY
(SEAL)

Approved as to Form
Dated 8/11/77
[signature]
County Counsel of Yolo County

BOARD OF SUPERVISORS
916-666-8407

COUNTY OF YOLO

Woodland, California

August 1, 1977

(28)

To: Board Members

From: Betsy Marchand

Attached is a copy of the proposed resolution Lloyd & I worked up on exportation of Yolo Co. ground-water. The matter is set for 10:00 a.m. The County consul's office has reviewed this proposed resolution.

LEAGUE OF WOMEN VOTERS of Davis
DAVIS, CALIFORNIA 95616 (916) 756-5983

STATEMENT OF THE LEAGUE OF WOMEN VOTERS OF DAVIS
BEFORE THE YOLO COUNTY BOARD OF SUPERVISORS
August 9, 1977
ON TRANSPORTATION OF WATER FROM YOLO COUNTY

The League of Women Voters of Davis, on the basis of our state position supporting "management of water resources in ways which are beneficial to the environment," is concerned about the proposed transportation of water from Yolo County to the Berrenda-Mesa Water District. We are interested in seeing that correct procedures are followed, and that citizens have an opportunity to express their views before this decision is made.

In the interest of high standards of water quality we believe that the State should be responsible for the regulation of underground pumping and that the efforts of various agencies concerned with both quantity and quality of water should be coordinated.

Particularly in this period of drought we urge you to draw to the attention of the State Water Resources Board the concerns of our county and to insist that the environmental consequences of this decision be thoroughly investigated and weighed.

Sincerely,

Mary Lowry
President, League of Women Voters of Davis

The League of Women Voters takes action on governmental issues after study and consensus, but does not support or oppose candidates or political parties.

RECEIVED
AUG - 31977
LAURENCE P. HENIGAN, Clerk
By _____ Deputy

aug 9 - 4.5
2.3

Ausust 2, 1977

Yolo County Supervisors
Woodland, CA 95695

Dear Supervisors:

I am strongly opposed to the water transfer from Yolo County by ANDCO Company. My objection is that I feel water is a natural resource as vital as air to our very existence and therefore should never be sold for profit — expecially private profit!

If it is necessary to redistribute our state water supply, it should be done by a State (or National) agency on a non-profit (at cost) basis.

Thank you for considering my thoughts.

Yours truly,

Elizabeth T Draper

Elizabeth T. Draper
1611 Clemson Drive
Davis, CA 95616

RECEIVED
AUG - 31977
LAURENCE P. HENIGAN, Clerk
By _____ Deputy

FILED

AUG 2 1977

LAWRENCE P. JOHNSON, Clerk

By Debra E. Conley, Deputy

BK

RESOLUTION NO. 77-92

(Resolution Amending the Salary Resolution of the County of Yolo)

WHEREAS, the Board of Supervisors of the County of Yolo heretofore has adopted Resolution No. 77-46, the Salary Resolution of the County of Yolo, to be effective July 1, 1977; and,

WHEREAS, the Board of Supervisors desires to make an amendment thereto; and,

WHEREAS, the Board of Supervisors desires to prescribe the compensation of certain officers and employees in accordance with certain reclassifications heretofore ordered by the Board of Supervisors and further desires to make such action retroactive in accordance with the rules of the County of Yolo prescribed therefore:

NOW THEREFORE BE IT RESOLVED by the Board of Supervisors as follows:

SECTION 1. Section 1603 is hereby amended effective May 1, 1977, to read as follows:

Section 1603. District Attorney Classifications.

3	Attorney IV	36.0
4	Attorney III* or	34.5
	Attorney II* or	31.5
	Attorney I*	27.5
1	Supervising Investigator	30.5
1	Investigator II** or	27.0
	Investigator I**	26.0
1	Administrative Assistant	22.0
2	Secretary III	19.5
1	Secretary II	17.25
1	Typist Clerk III	16.0

*The combined total of positions in Attorney III, Attorney II, and Attorney I classifications shall not exceed four (4) positions.

**The combined total of positions in Investigator II and Investigator I classifications shall not exceed one (1) position.

SECTION 2. Section 2302 is hereby amended effective November 1, 1976, to read as follows:

Section 2302. Personnel Department Classifications.

1	Senior Personnel Analyst	31.0

1	Personnel Analyst II* or	27.5
	Personnel Analyst I*	24.0
1	Administrative Clerk IV	20.0
1	Typist Clerk III	16.0

*The combined total of positions in Personnel Analyst II and Personnel Analyst I classifications shall not exceed one (1) position.

SECTION 3. Section 2503 is hereby amended effective November 1, 1976, to read as follows:

Section 2503. Special Supervision Classifications.

1	Supervising Probation Officer	31.0
1	Probation Program Director	29.5
4	Probation Officer II* or	25.5
	Probation Officer I*	22.0
3	Secretary II	17.25

*The combined total of positions in Probation Officer II and Probation Officer I classifications shall not exceed four (4) positions.

SECTION 4. Section 2902 is hereby amended effective from October 1, 1976 to November 1, 1976, to read as follows:

Section 2902. Mental Health Services Departmental Classifications.

1	Program Chief, Mental Health Services	46.5
2	Psychiatrist	44.5
1	Administrative Services Officer II	32.5
3	Mental Health Program Coordinator	33.5
1	Clinical Psychologist	32.5
1	Clinical Psychologist, 24 hours per week	32.5
2	Clinical Psychologist, 20 hours per week	32.5
2	Mental Health Nurse Consultant	29.5
3	Psychiatric Social Worker II or	28.0
	Psychiatric Social Worker I	26.0
1	Conservatorship Officer	24.75
2	Mental Health Counselor II	28.0
3	Mental Health Counselor I	26.25
1	Mental Health Counselor I, 24 hours per week	26.25
1	Mental Health Counselor I, 20 hours per week	26.25
1	Occupational Therapist Consultant	26.5
1	Public Health Nurse I	25.0
1	Detoxification Nurse or	27.0
	Mental Health Nurse I	25.0
1	Mental Health Nurse II or	27.0
	Mental Health Nurse I	25.0
1	Accountant II	27.0
1	Secretary III	19.5
1	Supervising Account Clerk I	20.5
3	Administrative Clerk III	19.5
1	Account Clerk II	17.0
2	Account Clerk II, 20 hours per week	17.0
1	Account Clerk I or	15.0
	Account Clerk Trainee	12.75
1	Administrative Clerk I	15.0
5	Secretary II	17.25

1	Typist Clerk II or	14.0
	Typist Clerk I	11.75
5	Mental Health Worker II* or	16.0
	Mental Health Worker I*	14.0
3	Mental Health Worker II, 20 hours per week or	16.0
	Mental Health Worker I, 20 hours per week	14.0

*The combined total of positions in Mental Health Worker II and Mental Health Worker I shall not exceed five (5) positions.

SECTION 5. Section 2902 is hereby amended effective from November 1, 1976, to June 30, 1977, to read as follows:

Section 2902. Mental Health Services Departmental Classifications.

2	Psychiatrist	44.5
1	Administrative Services Officer II	32.5
3	Mental Health Program Coordinator	33.5
1	Clinical Psychologist	32.5
1	Clinical Psychologist, 24 hours per week	32.5
2	Clinical Psychologist, 20 hours per week	32.5
2	Mental Health Nurse Consultant	29.5
3	Psychiatric Social Worker II or	28.0
	Psychiatric Social Worker I	26.0
1	Conservatorship Officer	24.75
2	Mental Health Counselor II	28.0
3	Mental Health Counselor I	26.25
1	Mental Health Counselor I, 24 hours per week	26.25
1	Mental Health Counselor I, 20 hours per week	26.25
1	Occupational Therapist Consultant	26.5
1	Detoxification Nurse or	27.0
	Mental Health Nurse I	25.0
1	Mental Health Nurse II or	27.0
	Mental Health Nurse I	25.0
1	Accountant II	27.0
1	Secretary III	19.5
1	Supervising Account Clerk I	20.5
3	Administrative Clerk III	19.5
1	Account Clerk II	17.0
2	Account Clerk II - 20 hours per week	17.0
1	Account Clerk I or	15.0
	Account Clerk Trainee	12.75
1	Administrative Clerk I	15.0
5	Secretary II	17.25
1	Secretary I	15.5
5	Mental Health Worker II* or	16.0
	Mental Health Worker I*	14.0
3	Mental Health Worker II, 20 hours per week or	16.0
	Mental Health Worker I, 20 hours per week	14.0

*The combined total of positions in Mental Health Worker II and Mental Health Worker I classifications shall not exceed five (5) positions.

/ / / / /

/ / / / /

/ / / / /

SECTION 6. Section 2902 is hereby amended effective July 1, 1977, to read as follows:

Section 2902. Mental Health Services Departmental Classifications.

2	Psychiatrist	44.5
1	Administrative Services Officer II	32.5
3	Mental Health Program Coordinator	33.5
1	Clinical Psychologist	32.5
1	Clinical Psychologist, 24 hours per week	32.5
2	Clinical Psychologist, 20 hours per week	32.5
2	Mental Health Nurse Consultant	29.5
3	Psychiatric Social Worker II or	28.0
	Psychiatric Social Worker I	26.0
1	Conservatorship Officer	24.75
2	Mental Health Counselor II	28.0
3	Mental Health Counselor I	26.25
1	Mental Health Counselor I, 24 hours per week	26.25
1	Mental Health Counselor I, 20 hours per week	26.25
1	Occupational Therapist Consultant	26.5
1	Detoxification Nurse or	27.0
	Mental Health Nurse I	25.0
1	Mental Health Nurse II or	27.0
	Mental Health Nurse I	25.0
1	Accountant II	27.0
1	Secretary III	19.5
1	Supervising Account Clerk I	20.5
3	Administrative Clerk III	19.5
2	Account Clerk II or	17.0
	Account Clerk I	15.0
2	Account Clerk II, 20 hours per week or	17.0
	Account Clerk I, 20 hours per week	15.0
1	Administrative Clerk I	15.0
5	Secretary II	17.25
1	Secretary I	15.5
5	Mental Health Worker II* or	16.0
	Mental Health Worker I*	14.0
3	Mental Health Worker II, 20 hours per week, or	16.0
	Mental Health Worker I, 20 hours per week	14.0

*The combined total of positions in Mental Health Worker II and Mental Health Worker I classifications shall not exceed five (5) positions.

SECTION 7. Section 2904 is hereby amended to read as follows:

Section 2904. East Yolo Public Health Facility (Salud) Classifications.

1	Clinic Physician	42.0
1	Family Nurse Practitioner or 2	30.5
	Family Nurse Practitioner, 20 hours per week	30.5
1	Assistant Director of Public Health Nursing	31.0
1	Staff Nurse II	24.75
3	Community Health Worker	18.25
1	Account Clerk III	18.75
1	Account Clerk II or	17.0
	Account Clerk I	15.0

1	Typist Clerk II or	14.0
	Typist Clerk I	11.75
1	General Clerk II* or	13.25
	General Clerk I*	11.0
1	Administrative Clerk I	15.0

*The combined total of positions in General Clerk II and General Clerk I classifications shall not exceed one (1) position.

SECTION 8. Section 1403 is hereby amended to read as follows:

Section 1403. County Executive Classifications.

2	Principal Administrative Analyst	34.5
1	Administrative Analyst	31.0
1	Secretary to the County Executive	20.0
1	Secretary III	19.5

SECTION 9. Section 1202 is hereby amended to read as follows:

Section 1202. Communications Classifications.

2	Communications Technician II	25.5
1	Electronic Technician	23.5
1	Administrative Assistant	22.0
1	Communications Operator II	19.5
4	Communications Operator I	17.5
2	Communications Operator I, 20 hours per week	17.5

SECTION 10. Section 2602 is hereby amended to read as follows:

Section 2602. Public Defender Classifications.

1	Attorney IV	36.0
5	Attorney III* or	34.5
	Attorney II* or	31.5
	Attorney I*	27.5
2	Investigator II	27.0
1	Administrative Assistant	22.0
1	Secretary III	19.5
2	Secretary II	17.25
1	Secretary II or 2	17.25
	Secretary II, 20 hours per week	17.25

*The combined total of positions in Attorney III, Attorney II, and Attorney I classifications shall not exceed five (5) positions.

SECTION 11. Section 3003 is hereby amended to read as follows:

Section 3003. Engineering Division Classifications.

1	Senior Civil Engineer	34.5
2	Associate Civil Engineer or	32.0
	Civil Engineer Associate	30.0

4	Assistant Civil Engineer (with registration) or	29.5
	Assistant Civil Engineer	28.5
1	Right-of-Way Agent	27.25
1	Construction Engineer	27.25
2	Engineering Technician II	25.5
4	Engineering Technician I	24.25
2	Engineering Aide II	21.0
2	Engineering Aide I	17.25

(1) The combined total of positions in Associate Civil Engineer and Civil Engineer Associate classifications shall not exceed two (2) positions.

(2) The combined total of positions in Assistant Civil Engineer (with Registration) and Assistant Civil Engineer classification shall not exceed four (4) positions.

SECTION 12. Section 2402 is hereby amended to read as follows:

Section 2402. Management Classifications.

1	Director of Planning	M39.0
1	Assistant Director of Planning	M36.5

SECTION 13. Section 3805 is hereby amended effective February 1, 1977, to August 1, 1977, to read as follows:

Section 3805. Auditor-EDD.

5	Vocational Assistant or	15.0
	Vocational Trainee	14.0
1	Typist Clerk II or	14.0
	Typist Clerk I	11.75
2	General Clerk II or	13.25
	General Clerk I	11.0

SECTION 14. Section 3805 is hereby amended effective August 2, 1977, to read as follows:

Section 3805. Auditor-EDD.

5	Vocational Assistant or	15.0
	Vocational Trainee	14.0
1	Typist Clerk II or	14.0
	Typist Clerk I	11.75
1	General Clerk II or	13.25
	General Clerk I	11.0

SECTION 15. Section 3815 is hereby amended effective February 1, 1977, to read as follows:

Section 3815. Planning.

1	Junior Planner	20.5
1	Secretary I	15.5

SECTION 16. Section 3817 is hereby amended effective February 1, 1977, to read as follows:

Section 3817. Public Defender.

1	Secretary II or	17.25
	Typist Clerk II or	14.0
	Typist Clerk I	11.75

SECTION 17. Section 3818 is hereby amended effective February 1, 1977, to read as follows:

Section 3818. Public Health.

1	Sanitation Aide II or	19.0
	Sanitation Aide I	17.0
1	Administrative Clerk I	15.0

PASSED AND ADOPTED by the Board of Supervisors of the County of Yolo, State of California, this 16th day of August, 1977, by the following vote:

AYES: Duncan, Barton, Edmonds, Thompson.

NOES: None.

ABSENT: Marchand.

Lungh J Thompson
CHAIRMAN OF THE BOARD OF SUPERVISORS
COUNTY OF YOLO, STATE OF CALIFORNIA
8-22-77

ATTEST:

LAURENCE P. HENIGAN, CLERK

By Debra E. Conley
Deputy

(SEAL)

BK

FILED
AUG 2 2 1977
LAURENCE P. HENIGAN, Clerk
By. Alebra E. Conley
Deputy

RESOLUTION NO. 77-93

(Resolution Amending Resolution No. 77-46, the Salary Resolution of the County of Yolo)

WHEREAS, the Board of Supervisors of the County of Yolo heretofore has adopted Resolution No. 77-46, the Salary Resolution of the County of Yolo, to be effective July 1, 1977; and

WHEREAS, the Board of Supervisors desires to make amendments to that Resolution as amended;

NOW, THEREFORE, BE IT RESOLVED by the Board of Supervisors as follows:

SECTION 1. Section 2001 is hereby amended to read as follows:

Section 2001. Management Classifications.

1	County Librarian	M36.0
1	Assistant County Librarian	M32.0

SECTION 2. Section 2002 is hereby amended to read as follows:

Section 2002. Library Classification.

3	Librarian II or	24.5
	Librarian I	21.5
1	Administrative Assistant	22.0
1	Secretary III	19.5
2	Library Specialist II	22.5
1	Library Specialist I	20.5
1	Library Assistant IV	21.0
1	Library Assistant IV - 28 hours per week	21.0
7	Library Assistant III	19.0
1	Library Assistant III - 32 hours per week	19.0
1	Library Assistant III - 28 hours per week	19.0
1	Library Assistant III - 20 hours per week	19.0
7	Library Assistant II	17.0
5	Library Assistant II - 20 hours per week	17.0
1	Library Assistant I or 2	13.0
	Library Assistant I - 20 hours per week	
1	Bookmobile Driver-Clerk	18.0
1	Custodian	15.0
1	Typist Clerk II or	14.0
	Typist Clerk I	11.75

The combined total of positions in Librarian II and Librarian I classifications shall not exceed three (3) positions.

/ / / / /

/ / / / /

SECTION 3. Section 1101 is hereby amended to read as follows:

Section 1101. County Clerk-Recorder. Elected Classification.

1	County Clerk-Recorder	F/A	$24,651

PASSED AND ADOPTED by the Board of Supervisors, County of Yolo, State of California, the 16th day of August, 1977, by the following vote:

AYES: **Duncan, Barton, Edmonds, Thompson.**

NOES: **None.**

ABSENT: **Marchand.**

Jungle J. Thompson
CHAIRMAN OF THE BOARD OF SUPERVISORS
COUNTY OF YOLO, STATE OF CALIFORNIA
8-22-77

ATTEST:

LAURENCE P. HENIGAN, CLERK

BY Debra E. Conley
DEPUTY

(SEAL)

BK

FILED
AUG 22 1977
LAURENCE P. HENIGAN, Clerk
By Debra E. Conley
Deputy

RESOLUTION NO. 77-94

(Resolution Amending the Salary Resolution of the County of Yolo)

WHEREAS, the Board of Supervisors of the County of Yolo heretofore has adopted Resolution No. 77-47, the Salary Resolution of the County of Yolo, to be effective July 1, 1977; and

WHEREAS, the Board of Supervisors desires to make amendments to that Resolution as amended;

NOW, THEREFORE, BE IT RESOLVED by the Board of Supervisors as follows:

SECTION 1. Section 1401 is hereby amended to read as follows:

Section 1401. County Administrative Officer.

1	County Executive	M43.5
1	County Administrative Officer	M46.0

The County Executive shall be on terminal leave for the period September 16, 1977, through the expiration of his vacation allowance. The position of County Executive shall terminate and cease to exist upon the expiration of said terminal leave.

The position of County Administrative Officer shall take effect September 1, 1977.

PASSED AND ADOPTED by the Board of Supervisors of the County of Yolo, State of California, this 16th day of August, 1977, by the following vote:

AYES: Duncan, Barton, Edmonds, Thompson.

NOES: None.

ABSENT: Marchand.

Lynda J. Thompson
CHAIRMAN OF THE BOARD OF SUPERVISORS
COUNTY OF YOLO, STATE OF CALIFORNIA
8-22-77

ATTEST:
LAURENCE P. HENIGAN, CLERK

BY Debra E. Conley
Deputy

(SEAL)

PK

FILED
SEP 26 1977
LAURENCE P. HENIGAN, Clerk
By Barbara Rodgers
Deputy

RESOLUTION NO. 77-95

(APPROVING RATIFICATION OF BUDGET OF)
(DELTA ADVISORY PLANNING COUNCIL)

WHEREAS, the Delta Advisory Planning Council has now determined the planning program of the Council is as yet not complete; and,

WHEREAS, the signatory counties of the Council have agreed to provide the funding to allow for the completion of the Delta Action Plan; and

WHEREAS, the signatory counties have approved the proposed budget for the Council; and

WHEREAS, the Council has entered into a contract for the completion of the plan with the County of Contra Costa; and

WHEREAS, Government Code Section 29130 provides the authority for the appropriation of unanticipated revenues;

NOW, THEREFORE, BE IT RESOLVED AND ORDERED, that the Yolo County Board of Supervisors hereby goes on record approving ratification of budget of Delta Advisory Planning Council and that the amount of twentyone thousand dollars ($21,000.00) be appropriated to Budget Unit No. 6263; Resource of said sum being Account Nos. 2505, Accounting and Financial Services, two thousand dollars ($2,000.00); and Account 2551, Planning Services, nineteen dollars ($19,000.00).

PASSED AND ADOPTED by the Board of Supervisors of the County of Yolo, State of California, this 16th day of August, 1977, by the following vote:

AYES: Duncan, Barton, Edmonds, Thompson.

NOES: None.

ABSENT: Marchand.

Lucile J. Thompson
CHAIRMAN OF THE BOARD OF SUPERVISORS
COUNTY OF YOLO, STATE OF CALIFORNIA

ATTEST:

LAURENCE P. HENIGAN, CLERK

BY _____ Deputy

(SEAL)

FILED

AUG 22 1977

LAURENCE P. HENIGAN, Clerk

By. Debra E. Conley
Deputy

RESOLUTION NO. 77- 96

RESOLUTION OF THE BOARD OF SUPERVISORS OF THE COUNTY OF YOLO, STATE OF CALIFORNIA, RELATING TO THE MATTER OF THE ISSUANCE OF $ 753,000 PRINCIPAL AMOUNT OF TAX ANTICIPATION NOTES OF THE WINTERS JOINT UNIFIED SCHOOL DISTRICT OF YOLO, NAPA & SOLANO COUNTIES.

WHEREAS, pursuant to Sections 53850 et seq. of the Government Code of the State of California, on the 21st day of July, 1977, the Governing Board of the WINTERS JOINT UNIFIED SCHOOL DISTRICT OF YOLO, NAPA & SOLANO County did find and determine, by resolution of said board, duly and regularly passed and adopted, that it is necessary that this Board of Supervisors borrow $ 753,000 on behalf of said school district by means of the issuance of tax anticipation notes; and

WHEREAS, it appears that the said sum of $ 753,000 will be needed for the immediate lawful requirements of said school district to provide for the payment of current expenses of said school district during the 1977-78 fiscal year, and that it is necessary that the said sum of $ 753,000 be borrowed for such purpose at this time; and

WHEREAS, it appears that the said sum of $ 753,000, when added to the interest payable thereon, does not exceed eighty-five percent (85%) of the estimated amount of the then uncollected taxes, income, revenue, cash receipts, and other moneys of said school district which will be available in fiscal year 1977-78 for the payment of said notes and the interest thereon;

NOW, THEREFORE, BE IT RESOLVED AND ORDERED by the Board of Supervisors of the County of Yolo, State of California, as follows, to wit:

1. That all of the recitals herein set forth are true and correct and that this Board of Supervisors so finds and determines;

2. That solely for the purpose of anticipating taxes, income, revenue, cash receipts and other moneys provided for said school

district for the fiscal year 1977-78 for the foregoing purpose, tax anticipation notes of WINTERS JOINT UNIFIED SCHOOL DISTRICT of YOLO, NAPA & SOLANO Counties, State of California, shall be issued by the Board of Supervisors of the County of Yolo, as follows:

Seven (7) tax anticipation note(s) of the WINTERS JOINT UNIFIED SCHOOL DISTRICT of YOLO, NAPA & SOLANO Counties, State of California, of the denomination of $100,000 each, and one (1) tax anticipation note(s) of the denomination of $ 53,000 numbered 1 to 8, inclusive, dated August 31, 1977, and due and payable on December 21, 1977 to bearer;

3. That said tax anticipation notes shall bear such interest as may be fixed hereafter by resolution of this Board of Supervisors at the time said notes are sold, as hereinafter provided, which said interest shall not exceed the rate of eight percent (8%) per annum. The exact rate of interest to be sold on said tax anticipation notes shall be designated at the time of determining the best bid and making the award after advertising for sealed proposal for the purchase thereof. Said notes shall be sold to the bidder whose bid represents the lowest net cost to said school district. Said notes shall not be sold for less than the par value thereof and accrued interest thereon to date of delivery thereof;

4. That both the principal of and interest on said tax anticipation notes shall be payable in lawful money of the United States of America at the office of the Treasurer of the County of Yolo, in Woodland, California; the principal and interest of said notes being payable only upon the surrender thereof;

5. That said tax anticipation notes shall each be in substantially the form set forth as Exhibit "A" attached, the blanks being suitably filled in to indicate the numbers of said notes and the interest rate thereon;

6. That the Chairman of this Board of Supervisors is authorized

to sign each of said notes and to affix the seal of this Board of Supervisors thereto, and the County Auditor and County Treasurer, respectively, of the County of Yolo, are hereby authorized to countersign the same, and said officers are hereby authorized to cause the blank spaces thereof to be filled in to comply with the provisions hereof, and thereupon said officers shall deliver said tax anticipation notes so executed, to the County Treasurer of the County of Yolo for safekeeping;

7. That the principal amount of said tax anticipation notes, together with the interest thereon, shall be payable exclusively out of that portion of the taxes, income, revenue, cash receipts and other moneys provided for the fiscal year 1977-78 remaining uncollected at the time of said borrowing and from no other source, and shall constitute a first lien and charge against such taxes, income, revenue, cash receipts and other moneys for the fiscal year 1977-78 (all as provided in Section 53856 and 53857 of the Government Code) which are hereby pledged therefor. Said tax anticipation notes shall be paid on December 21, 1977. If said notes are not paid on December 21, 1977, they shall nevertheless be paid out of any money thereafter received from the taxes, income, revenue, cash receipts, and other moneys for the fiscal year 1977-78, it being the intention of this resolution and order to provide for the payment of said notes issued hereunder out of such taxes, income, revenue, cash receipts and other moneys for the 1977-78 fiscal year; and said tax anticipation notes shall constitute a general obligation of said school district, and, to the extent not paid from the taxes, income, revenue, cash receipts or other moneys of said school district pledged to the payment thereof, shall be paid, with interest thereon, from any other moneys of said school district lawfully available therefor, as more particularly provided in Section 53857 of the Government Code.

8. That said tax anticipation notes shall be sold by this

County Treasurer at public sale on August 23, 1977, at 9:00 o'clock A.M., and the Clerk of this Board of Supervisors is hereby directed to cause a notice thereof to be mailed, postage prepaid, to all state and national banks maintaining a place of business in the County of Yolo on the date of the adoption of this resolution, and not less than five (5) days prior to said date of sale. That said notice shall be in substantially the form set forth in Exhibit "B" and attached hereto.

9. The right is reserved by this Board of Supervisors to reject any and all bids. All bids must be unconditional, except that, at the option of the bidder, bids may be conditioned on the legal opinion of a firm of attorneys to be named by the bidder, at the expense of the successful bidder, approving the validity of the said notes.

10. Each proposal must be accompanied by a certified check or cashier's check or a cash deposit in the sum of $1,000 payable to the order of the County Treasurer of the County of Yolo, which check or cash deposit will be returned to the unsuccessful bidder in case of rejection of his proposal, and the check or cash deposit of the successful bidder will be forfeited in case he fails to accept and pay for the said note bid for by him before 5:00 o'clock P.M. on August 31, 1977, if his bid is accepted, or as soon thereafter as the legal opinion approving said notes has been rendered to purchaser.

The foregoing resolution was introduced by Supervisor Duncan who moved its adoption, seconded by Supervisor Barton and adopted on roll call by the following vote on the 16th day of August, 1977:

/ / / / /

/ / / / /

/ / / / /

/ / / / /

AYES: Duncan, Barton, Edmonds, Thompson.

NOES: None.

ABSENT: Marchand.

Temple J. Thompson
CHAIRMAN OF THE BOARD OF SUPERVISORS
COUNTY OF YOLO, STATE OF CALIFORNIA
8-22-77

ATTEST:

LAURENCE P. HENIGAN, CLERK

BY Debra E. Conley
(DEPUTY)

(SEAL)

WINTERS JOINT UNIFIED SCHOOL DISTRICT

of

YOLO, NAPA, & SOLANO COUNTIES

TAX ANTICIPATION NOTE, FISCAL YEAR 1977-1978

NO. _____ Dated: August 31, 1977

On the 21st day of December 1977, WINTERS JOINT UNIFIED _____ SCHOOL DISTRICT of YOLO, NAPA & SOLANO County(ies), State of California, a school district organized and existing by virtue of the laws of the State of California, promises to pay to the bearer hereof, out of the funds hereinafter mentioned, at the office of the Treasurer of the County of Yolo, in Woodland, California, the sum of _____ _____ in lawful money of the United States of America, with interest thereon, at the rate of _____% per annum from date until paid. Interest shall cease to accrue on said date unless this note is presented for payment on said date and is not paid on said date.

This notice is authorized to be issued under and pursuant to resolutions duly and regularly passed and adopted, under authority of Sections 53850 - 53858, both inclusive, of the Government Code of the State of California, by the Board of Supervisors of the County of Yolo, State of California, and the Governing Board of the WINTERS JOINT UNIFIED SCHOOL DISTRICT of YOLO, NAPA & SOLANO County(ies), State of California, and is one note of an authorized issue of seven (7) notes of the denomination of $100,000 each and one (1) note of the denomination of $ 53,000 , in the aggregate principal amount of $ 753,000 , all of like tenor (except for varying denominations and numbers). this note is payable only from income and revenues received by said

EXHIBIT "A"

school district from taxes during or allocable to the fiscal year 1977-78, in which the money represented by this note is borrowed, and all other income, revenue, cash receipts and moneys of said school district lawfully available therefor. If this note is not paid at maturity, it shall nevertheless be paid from such taxes, income, revenue, cash receipts and moneys received by said school district during or allocable to said fiscal year 1977-78.

It is hereby certified, recited and declared that this note is issued in strict conformity with the Constitution and laws of the State of California, and with the provisions of Sections 53850 et seq. of the Government Code of the State of California, and with the proceedings of the Governing Board of WINTERS JOINT UNIFIED SCHOOL DISTRICT of YOLO, NAPA & SOLANO County(ies), State of California, and of the Board of Supervisors of the County of Yolo, State of California, authorizing the same, and that all acts, conditions and things required to exist, happen and to be performed precedent to and in the issuance of this note have existed, happened and been performed in regular and due time, form and manner as required by law, and that this note, together with all indebtedness and obligations of said school district does not exceed any limit prescribed by the Constitution or statutes of the State of California.

For payment of the principal of and interest on this note and all other notes of said authorized issue, all of the income and revenues of said school district received from taxes for the fiscal year 1977-78, and all other income, revenue, cash receipts and moneys of said school district lawfully available therefor are hereby pledged, and this note and all notes of said authorized issue shall constitute a first lien and charge thereon.

/ / / / /

IN WITNESS WHEREOF, the Board of Supervisors of Yolo County, State of California, has caused this note to be signed by its Chairman and to be countersigned by the County Auditor and County Treasurer of the County of Yolo, and the seal of the said Board to be affixed thereto the day and year first above written.

_____
CHAIRMAN OF THE BOARD OF SUPERVISORS
COUNTY OF YOLO, STATE OF CALIFORNIA

(SEAL)

COUNTERSIGNED:

_____
AUDITOR OF THE COUNTY OF YOLO

_____
TREASURER OF THE COUNTY OF YOLO

NOTICE OF SALE

TAX ANTICIPATION NOTES

NOTICE IS HEREBY GIVEN that the County Treasurer of the County of Yolo will receive sealed proposals on or before 9:00 o'clock A.M. on August 23, 1977, in the Treasurer's Office, Room 210, Courthouse, Woodland, California, for the purchase of tax anticipation notes in accordance with the provisions of Section 53850 et seq. of the Government Code of the State of California, as follows, to wit:

Seven (7) tax anticipation note(s) of the WINTERS JOINT UNIFIED SCHOOL DISTRICT of YOLO, NAPA & SOLANO County(ies), State of California, of the denomination of $100,000 each, and one (1) tax anticipation note of the denomination of $ 53,000 numbered 1 to 8, inclusive, dated August 31, 1977 and due and payable on December 21, 1977, to bearer.

Said notes will bear interest at the single rate of not to exceed eight percent (8%) per annum, as shall be named by the bidder, and such interest shall be paid on each of said notes at the maturity thereof. Each bidder shall specify in his bid the single rate of interest he desires said notes to bear and the premium offered, if any. The said notes will be sold and awarded to the bidder or bidders whose bid represents the lowest net interest cost to said school district computed from the date of said notes, aforesaid, to the 21st day of December, 1977. Interest shall be computed on the basis of three hundred sixty-five (365) days per year. Both the principal and interest on said tax anticipation notes shall be payable in lawful money of the United States of America at the office of the Treasurer of the County of Yolo, in Woodland, California.

/ / / / /

EXHIBIT "B"

The right is reserved by the Board of Supervisors to reject any or all bids. All bids must be unconditional, except that, at the option of the bidder, bids may be conditioned on the legal opinion of a firm of attorneys to be named by the bidder, at the expense of the successful bidder, approving the validity of the said notes.

Each proposal must be accompanied by a certified check or cashier's check or a cash deposit in the sum of $1,000 payable to the order of the County Treasurer of the County of Yolo, which check or cash deposit will be returned to the unsuccessful bidder in case of rejection of his proposal, and the check or cash deposit of the successful bidder will be forfeited in case he fails to accept and pay for the said note bid for by him before 5:00 o'clock P.M. on August 31, 1977, if his bid is accepted, or as soon thereafter as the legal opinion approving said notes has been rendered to purchaser.

This notice is given pursuant to a resolution of the Board of Supervisors of the County of Yolo, adopted on the 16th day of August, 1977.

BOARD OF SUPERVISORS OF THE COUNTY
OF YOLO, STATE OF CALIFORNIA

BY_____
TWYLA J. THOMPSON, CHAIRMAN

ATTEST:

LAURENCE P. HENIGAN, CLERK

BY_____
DEPUTY

(SEAL)

FILED
AUG 2 2 1977
LAURENCE P. HENIGAN, Clerk
By. Alebra E. Conley
Deputy

RESOLUTION NO. 77-97

RESOLUTION OF THE BOARD OF SUPERVISORS OF THE COUNTY OF YOLO, STATE OF CALIFORNIA, RELATING TO THE MATTER OF THE ISSUANCE OF $326,520 PRINCIPAL AMOUNT OF TAX ANTICIPATION NOTES OF THE ESPARTO UNIFIED SCHOOL DISTRICT OF YOLO COUNTY.

WHEREAS, pursuant to Sections 53850 et seq. of the Government Code of the State of California, on the 4th day of August, 1977, the Governing Board of the ESPARTO UNIFIED SCHOOL DISTRICT OF YOLO County did find and determine, by resolution of said board, duly and regularly passed and adopted, that it is necessary that this Board of Supervisors borrow $326,520 on behalf of said school district by means of the issuance of tax anticipation notes; and

WHEREAS, it appears that the said sum of $326,520 will be needed for the immediate lawful requirements of said school district to provide for the payment of current expenses of said school district during the 1977-78 fiscal year, and that it is necessary that the said sum of $326,520 be borrowed for such purpose at this time; and

WHEREAS, it appears that the said sum of $326,520, when added to the interest payable thereon, does not exceed eighty-five percent (85%) of the estimated amount of the then uncollected taxes, income, revenue, cash receipts, and other moneys of said school district which will be available in fiscal year 1977-78 for the payment of said notes and the interest thereon;

NOW, THEREFORE, BE IT RESOLVED AND ORDERED by the Board of Supervisors of the County of Yolo, State of California, as follows, to wit:

1. That all of the recitals herein set forth are true and correct and that this Board of Supervisors so finds and determines;

2. That solely for the purpose of anticipating taxes, income, revenue, cash receipts and other moneys provided for said school

district for the fiscal year 1977-78 for the foregoing purpose, tax anticipation notes of ESPARTO UNIFIED SCHOOL DISTRICT of YOLO County, State of California, shall be issued by the Board of Supervisors of the County of Yolo, as follows:

Three (3) tax anticipation note(s) of the ESPARTO UNIFIED SCHOOL DISTRICT of YOLO County, State of California, of the denomination of $100,000 each, and one (1) tax anticipation note(s) of the denomination of $ 26,520 numbered 1 to 4, inclusive, dated August 31, 1977, and due and payable on December 21, 1977 to bearer;

3. That said tax anticipation notes shall bear such interest as may be fixed hereafter by resolution of this Board of Supervisors at the time said notes are sold, as hereinafter provided, which said interest shall not exceed the rate of eight percent (8%) per annum. The exact rate of interest to be sold on said tax anticipation notes shall be designated at the time of determining the best bid and making the award after advertising for sealed proposal for the purchase thereof. Said notes shall be sold to the bidder whose bid represents the lowest net cost to said school district. Said notes shall not be sold for less than the par value thereof and accrued interest thereon to date of delivery thereof;

4. That both the principal of and interest on said tax anticipation notes shall be payable in lawful money of the United States of America at the office of the Treasurer of the County of Yolo, in Woodland, California; the principal and interest of said notes being payable only upon the surrender thereof;

5. That said tax anticipation notes shall each be in substantially the form set forth as Exhibit "A" attached, the blanks being suitably filled in to indicate the numbers of said notes and the interest rate thereon;

6. That the Chairman of this Board of Supervisors is authorized

to sign each of said notes and to affix the seal of this Board of Supervisors thereto, and the County Auditor and County Treasurer, respectively, of the County of Yolo, are hereby authorized to countersign the same, and said officers are hereby authorized to cause the blank spaces thereof to be filled in to comply with the provisions hereof, and thereupon said officers shall deliver said tax anticipation notes so executed, to the County Treasurer of the County of Yolo for safekeeping;

7. That the principal amount of said tax anticipation notes, together with the interest thereon, shall be payable exclusively out of that portion of the taxes, income, revenue, cash receipts and other moneys provided for the fiscal year 1977-78 remaining uncollected at the time of said borrowing and from no other source, and shall constitute a first lien and charge against such taxes, income, revenue, cash receipts and other moneys for the fiscal year 1977-78 (all as provided in Section 53856 and 53857 of the Government Code) which are hereby pledged therefor. Said tax anticipation notes shall be paid on December 21, 1977. If said notes are not paid on December 21, 1977, they shall nevertheless be paid out of any money thereafter received from the taxes, income, revenue, cash receipts, and other moneys for the fiscal year 1977-78, it being the intention of this resolution and order to provide for the payment of said notes issued hereunder out of such taxes, income, revenue, cash receipts and other moneys for the 1977-78 fiscal year; and said tax anticipation notes shall constitute a general obligation of said school district, and, to the extent not paid from the taxes, income, revenue, cash receipts or other moneys of said school district pledged to the payment thereof, shall be paid, with interest thereon, from any other moneys of said school district lawfully available therefor, as more particularly provided in Section 53857 of the Government Code.

8. That said tax anticipation notes shall be sold by this

County Treasurer at public sale on August 23, 1977, at 9:00 o'clock A.M., and the Clerk of this Board of Supervisors is hereby directed to cause a notice thereof to be mailed, postage prepaid, to all state and national banks maintaining a place of business in the County of Yolo on the date of the adoption of this resolution, and not less than five (5) days prior to said date of sale. That said notice shall be in substantially the form set forth in Exhibit "B" and attached hereto.

9. The right is reserved by this Board of Supervisors to reject any and all bids. All bids must be unconditional, except that, at the option of the bidder, bids may be conditioned on the legal opinion of a firm of attorneys to be named by the bidder, at the expense of the successful bidder, approving the validity of the said notes.

10. Each proposal must be accompanied by a certified check or cashier's check or a cash deposit in the sum of $1,000 payable to the order of the County Treasurer of the County of Yolo, which check or cash deposit will be returned to the unsuccessful bidder in case of rejection of his proposal, and the check or cash deposit of the successful bidder will be forfeited in case he fails to accept and pay for the said note bid for by him before 5:00 o'clock P.M. on August 31, 1977, if his bid is accepted, or as soon thereafter as the legal opinion approving said notes has been rendered to purchaser.

The foregoing resolution was introduced by Supervisor Duncan who moved its adoption, seconded by Supervisor Barton and adopted on roll call by the following vote on the 16th day of August, 1977:

/ / / / /

/ / / / /

/ / / / /

/ / / / /

AYES: Duncan, Barton, Edmonds, Thompson.

NOES: None.

ABSENT: Marchand.

Lynn J. Thompson
CHAIRMAN OF THE BOARD OF SUPERVISORS
COUNTY OF YOLO, STATE OF CALIFORNIA
8-22-71

ATTEST:

LAURENCE P. HENIGAN, CLERK

BY Debra E. Conley
(DEPUTY)

(SEAL)

ESPARTO UNIFIED SCHOOL DISTRICT

of

YOLO COUNTY

TAX ANTICIPATION NOTE, FISCAL YEAR 1977-1978

NO. _____ Dated: August 31, 1977

On the 21st day of December 1977, ESPARTO UNIFIED _____ SCHOOL DISTRICT of YOLO County(ies), State of California, a school district organized and existing by virtue of the laws of the State of California, promises to pay to the bearer hereof, out of the funds hereinafter mentioned, at the office of the Treasurer of the County of Yolo, in Woodland, California, the sum of _____ _____ in lawful money of the United States of America, with interest thereon, at the rate of _____% per annum from date until paid. Interest shall cease to accrue on said date unless this note is presented for payment on said date and is not paid on said date.

This notice is authorized to be issued under and pursuant to resolutions duly and regularly passed and adopted, under authority of Sections 53850 - 53858, both inclusive, of the Government Code of the State of California, by the Board of Supervisors of the County of Yolo, State of California, and the Governing Board of the ESPARTO UNIFIED SCHOOL DISTRICT of YOLO County~~XXXX~~, State of California, and is one note of an authorized issue of three (3) notes of the denomination of $100,000 each and one (1) note of the denomination of $ 26,520, in the aggregate principal amount of $ 326,520, all of like tenor (except for varying denominations and numbers). this note is payable only from income and revenues received by said

EXHIBIT "A"

school district from taxes during or allocable to the fiscal year 1977-78, in which the money represented by this note is borrowed, and all other income, revenue, cash receipts and moneys of said school district lawfully available therefor. If this note is not paid at maturity, it shall nevertheless be paid from such taxes, income, revenue, cash receipts and moneys received by said school district during or allocable to said fiscal year 1977-78.

It is hereby certified, recited and declared that this note is issued in strict conformity with the Constitution and laws of the State of California, and with the provisions of Sections 53850 et seq. of the Government Code of the State of California, and with the proceedings of the Governing Board of ESPARTO UNIFIED SCHOOL DISTRICT of YOLO County, State of California, and of the Board of Supervisors of the County of Yolo, State of California, authorizing the same, and that all acts, conditions and things required to exist, happen and to be performed precedent to and in the issuance of this note have existed, happened and been performed in regular and due time, form and manner as required by law, and that this note, together with all indebtedness and obligations of said school district does not exceed any limit prescribed by the Constitution or statutes of the State of California.

For payment of the principal of and interest on this note and all other notes of said authorized issue, all of the income and revenues of said school district received from taxes for the fiscal year 1977-78, and all other income, revenue, cash receipts and moneys of said school district lawfully available therefor are hereby pledged, and this note and all notes of said authorized issue shall constitute a first lien and charge thereon.

/ / / / /

IN WITNESS WHEREOF, the Board of Supervisors of Yolo County, State of California, has caused this note to be signed by its Chairman and to be countersigned by the County Auditor and County Treasurer of the County of Yolo, and the seal of the said Board to be affixed thereto the day and year first above written.

_____
CHAIRMAN OF THE BOARD OF SUPERVISORS
COUNTY OF YOLO, STATE OF CALIFORNIA

(SEAL)

COUNTERSIGNED:

_____
AUDITOR OF THE COUNTY OF YOLO

_____
TREASURER OF THE COUNTY OF YOLO

NOTICE OF SALE

TAX ANTICIPATION NOTES

NOTICE IS HEREBY GIVEN that the County Treasurer of the County of Yolo will receive sealed proposals on or before 9:00 o'clock A.M. on August 23, 1977, in the Treasurer's Office, Room 210, Courthouse, Woodland, California, for the purchase of tax anticipation notes in accordance with the provisions of Section 53850 et seq. of the Government Code of the State of California, as follows, to wit:

Three (3) tax anticipation note(s) of the ESPARTO UNIFIED SCHOOL DISTRICT of YOLO County, State of California, of the denomination of $100,000 each, and one (1) tax anticipation note of the denomination of $26,520 numbered 1 to 4, inclusive, dated August 31, 1977 and due and payable on December 21, 1977, to bearer.

Said notes will bear interest at the single rate of not to exceed eight percent (8%) per annum, as shall be named by the bidder, and such interest shall be paid on each of said notes at the maturity thereof. Each bidder shall specify in his bid the single rate of interest he desires said notes to bear and the premium offered, if any. The said notes will be sold and awarded to the bidder or bidders whose bid represents the lowest net interest cost to said school district computed from the date of said notes, aforesaid, to the 21st day of December, 1977. Interest shall be computed on the basis of three hundred sixty-five (365) days per year. Both the principal and interest on said tax anticipation notes shall be payable in lawful money of the United States of America at the office of the Treasurer of the County of Yolo, in Woodland, California.

/ / / / /

EXHIBIT "B"

The right is reserved by the Board of Supervisors to reject any or all bids. All bids must be unconditional, except that, at the option of the bidder, bids may be conditioned on the legal opinion of a firm of attorneys to be named by the bidder, at the expense of the successful bidder, approving the validity of the said notes.

Each proposal must be accompanied by a certified check or cashier's check or a cash deposit in the sum of $1,000 payable to the order of the County Treasurer of the County of Yolo, which check or cash deposit will be returned to the unsuccessful bidder in case of rejection of his proposal, and the check or cash deposit of the successful bidder will be forfeited in case he fails to accept and pay for the said note bid for by him before 5:00 o'clock P.M. on August 31, 1977, if his bid is accepted, or as soon thereafter as the legal opinion approving said notes has been rendered to purchaser.

This notice is given pursuant to a resolution of the Board of Supervisors of the County of Yolo, adopted on the 16th day of August, 1977.

BOARD OF SUPERVISORS OF THE COUNTY
OF YOLO, STATE OF CALIFORNIA

BY_____
TWYLA J. THOMPSON, CHAIRMAN

ATTEST:

LAURENCE P. HENIGAN, CLERK

BY_____
DEPUTY

(SEAL)

FILED
AUG 2 2 1977
LAURENCE P. HENIGAN, Clerk
By Debra E. Conley
Deputy

RESOLUTION NO. 77- 98

RESOLUTION OF THE BOARD OF SUPERVISORS OF THE COUNTY OF YOLO, STATE OF CALIFORNIA, RELATING TO THE MATTER OF THE ISSUANCE OF $2,388,644 PRINCIPAL AMOUNT OF TAX ANTICIPATION NOTES OF THE DAVIS JOINT UNIFIED SCHOOL DISTRICT OF YOLO & SOLANO COUNTYXX IES.

WHEREAS, pursuant to Sections 53850 et seq. of the Government Code of the State of California, on the 11th day of August, 1977, the Governing Board of the DAVIS JOINT UNIFIED SCHOOL DISTRICT OF YOLO & SOLANO County did find and determine, by resolution of said board, duly and regularly passed and adopted, that it is necessary that this Board of Supervisors borrow $2,388,644 on behalf of said school district by means of the issuance of tax anticipation notes; and

WHEREAS, it appears that the said sum of $2,388,644 will be needed for the immediate lawful requirements of said school district to provide for the payment of current expenses of said school district during the 1977-78 fiscal year, and that it is necessary that the said sum of $2,388,644 be borrowed for such purpose at this time; and

WHEREAS, it appears that the said sum of $2,388,644, when added to the interest payable thereon, does not exceed eighty-five percent (85%) of the estimated amount of the then uncollected taxes, income, revenue, cash receipts, and other moneys of said school district which will be available in fiscal year 1977-78 for the payment of said notes and the interest thereon;

NOW, THEREFORE, BE IT RESOLVED AND ORDERED by the Board of Supervisors of the County of Yolo, State of California, as follows, to wit:

1. That all of the recitals herein set forth are true and correct and that this Board of Supervisors so finds and determines;

2. That solely for the purpose of anticipating taxes, income, revenue, cash receipts and other moneys provided for said school

district for the fiscal year 1977-78 for the foregoing purpose, tax anticipation notes of DAVIS JOINT UNIFIED SCHOOL DISTRICT of YOLO & SOLANO County~~y~~ies, State of California, shall be issued by the Board of Supervisors of the County of Yolo, as follows:

Twenty-three (23) tax anticipation note(s) of the DAVIS JOINT UNIFIED SCHOOL DISTRICT of YOLO & SOLANO County~~y~~ies, State of California, of the denomination of $100,000 each, and one (1) tax anticipation note(s) of the denomination of $ 88,644 numbered 1 to 24, inclusive, dated August 31, 1977, and due and payable on December 21, 1977 to bearer;

3. That said tax anticipation notes shall bear such interest as may be fixed hereafter by resolution of this Board of Supervisors at the time said notes are sold, as hereinafter provided, which said interest shall not exceed the rate of eight percent (8%) per annum. The exact rate of interest to be sold on said tax anticipation notes shall be designated at the time of determining the best bid and making the award after advertising for sealed proposal for the purchase thereof. Said notes shall be sold to the bidder whose bid represents the lowest net cost to said school district. Said notes shall not be sold for less than the par value thereof and accrued interest thereon to date of delivery thereof;

4. That both the principal of and interest on said tax anticipation notes shall be payable in lawful money of the United States of America at the office of the Treasurer of the County of Yolo, in Woodland, California; the principal and interest of said notes being payable only upon the surrender thereof;

5. That said tax anticipation notes shall each be in substantially the form set forth as Exhibit "A" attached, the blanks being suitably filled in to indicate the numbers of said notes and the interest rate thereon;

6. That the Chairman of this Board of Supervisors is authorized

to sign each of said notes and to affix the seal of this Board of Supervisors thereto, and the County Auditor and County Treasurer, respectively, of the County of Yolo, are hereby authorized to countersign the same, and said officers are hereby authorized to cause the blank spaces thereof to be filled in to comply with the provisions hereof, and thereupon said officers shall deliver said tax anticipation notes so executed, to the County Treasurer of the County of Yolo for safekeeping;

7. That the principal amount of said tax anticipation notes, together with the interest thereon, shall be payable exclusively out of that portion of the taxes, income, revenue, cash receipts and other moneys provided for the fiscal year 1977-78 remaining uncollected at the time of said borrowing and from no other source, and shall constitute a first lien and charge against such taxes, income, revenue, cash receipts and other moneys for the fiscal year 1977-78 (all as provided in Section 53856 and 53857 of the Government Code) which are hereby pledged therefor. Said tax anticipation notes shall be paid on December 21, 1977. If said notes are not paid on December 21, 1977, they shall nevertheless be paid out of any money thereafter received from the taxes, income, revenue, cash receipts, and other moneys for the fiscal year 1977-78, it being the intention of this resolution and order to provide for the payment of said notes issued hereunder out of such taxes, income, revenue, cash receipts and other moneys for the 1977-78 fiscal year; and said tax anticipation notes shall constitute a general obligation of said school district, and, to the extent not paid from the taxes, income, revenue, cash receipts or other moneys of said school district pledged to the payment thereof, shall be paid, with interest thereon, from any other moneys of said school district lawfully available therefor, as more particularly provided in Section 53857 of the Government Code.

8. That said tax anticipation notes shall be sold by this

County Treasurer at public sale on August 23, 1977, at 9:00 o'clock A.M., and the Clerk of this Board of Supervisors is hereby directed to cause a notice thereof to be mailed, postage prepaid, to all state and national banks maintaining a place of business in the County of Yolo on the date of the adoption of this resolution, and not less than five (5) days prior to said date of sale. That said notice shall be in substantially the form set forth in Exhibit "B" and attached hereto.

9. The right is reserved by this Board of Supervisors to reject any and all bids. All bids must be unconditional, except that, at the option of the bidder, bids may be conditioned on the legal opinion of a firm of attorneys to be named by the bidder, at the expense of the successful bidder, approving the validity of the said notes.

10. Each proposal must be accompanied by a certified check or cashier's check or a cash deposit in the sum of $1,000 payable to the order of the County Treasurer of the County of Yolo, which check or cash deposit will be returned to the unsuccessful bidder in case of rejection of his proposal, and the check or cash deposit of the successful bidder will be forfeited in case he fails to accept and pay for the said note bid for by him before 5:00 o'clock P.M. on August 31, 1977, if his bid is accepted, or as soon thereafter as the legal opinion approving said notes has been rendered to purchaser.

The foregoing resolution was introduced by Supervisor Duncan who moved its adoption, seconded by Supervisor Barton and adopted on roll call by the following vote on the 16th day of August, 1977:

/ / / / /

/ / / / /

/ / / / /

/ / / / /

AYES: Duncan, Barton, Edmonds, Thompson.

NOES: None.

ABSENT: Marchand.

Lungle J. Thompson
CHAIRMAN OF THE BOARD OF SUPERVISORS
COUNTY OF YOLO, STATE OF CALIFORNIA
8/22/77

ATTEST:

LAURENCE P. HENIGAN, CLERK

BY Alebra E. Conley
(DEPUTY)

(SEAL)

DAVIS JOINT UNIFIED SCHOOL DISTRICT

of

YOLO AND SOLANO COUNTIES

TAX ANTICIPATION NOTE, FISCAL YEAR 1977-1978

NO. _____ Dated: August 31, 1977

On the 21st day of December 1977, DAVIS JOINT UNIFIED _____ SCHOOL DISTRICT of YOLO & SOLANO County(ies), State of California, a school district organized and existing by virtue of the laws of the State of California, promises to pay to the bearer hereof, out of the funds hereinafter mentioned, at the office of the Treasurer of the County of Yolo, in Woodland, California, the sum of _____ _____ in lawful money of the United States of America, with interest thereon, at the rate of _____% per annum from date until paid. Interest shall cease to accrue on said date unless this note is presented for payment on said date and is not paid on said date.

This notice is authorized to be issued under and pursuant to resolutions duly and regularly passed and adopted, under authority of Sections 53850 - 53858, both inclusive, of the Government Code of the State of California, by the Board of Supervisors of the County of Yolo, State of California, and the Governing Board of the DAVIS JOINT UNIFIED SCHOOL DISTRICT of YOLO & SOLANO County(ies), State of California, and is one note of an authorized issue of twenty-three (23) notes of the denomination of $100,000 each and one (1) note of the denomination of $ 88,644 , in the aggregate principal amount of $ 2,388,644 , all of like tenor (except for varying denominations and numbers). this note is payable only from income and revenues received by said

EXHIBIT "A"

school district from taxes during or allocable to the fiscal year 1977-78, in which the money represented by this note is borrowed, and all other income, revenue, cash receipts and moneys of said school district lawfully available therefor. If this note is not paid at maturity, it shall nevertheless be paid from such taxes, income, revenue, cash receipts and moneys received by said school district during or allocable to said fiscal year 1977-78.

It is hereby certified, recited and declared that this note is issued in strict conformity with the Constitution and laws of the State of California, and with the provisions of Sections 53850 et seq. of the Government Code of the State of California, and with the proceedings of the Governing Board of DAVIS JOINT UNIFIED SCHOOL DISTRICT of YOLO & SOLANO County(ies), State of California, and of the Board of Supervisors of the County of Yolo, State of California, authorizing the same, and that all acts, conditions and things required to exist, happen and to be performed precedent to and in the issuance of this note have existed, happened and been performed in regular and due time, form and manner as required by law, and that this note, together with all indebtedness and obligations of said school district does not exceed any limit prescribed by the Constitution or statutes of the State of California.

For payment of the principal of and interest on this note and all other notes of said authorized issue, all of the income and revenues of said school district received from taxes for the fiscal year 1977-78, and all other income, revenue, cash receipts and moneys of said school district lawfully available therefor are hereby pledged, and this note and all notes of said authorized issue shall constitute a first lien and charge thereon.

/ / / / /

IN WITNESS WHEREOF, the Board of Supervisors of Yolo County, State of California, has caused this note to be signed by its Chairman and to be countersigned by the County Auditor and County Treasurer of the County of Yolo, and the seal of the said Board to be affixed thereto the day and year first above written.

_____
CHAIRMAN OF THE BOARD OF SUPERVISORS
COUNTY OF YOLO, STATE OF CALIFORNIA

(SEAL)

COUNTERSIGNED:

_____
AUDITOR OF THE COUNTY OF YOLO

_____
TREASURER OF THE COUNTY OF YOLO

NOTICE OF SALE

TAX ANTICIPATION NOTES

NOTICE IS HEREBY GIVEN that the County Treasurer of the County of Yolo will receive sealed proposals on or before 9:00 o'clock A.M. on August 23, 1977, in the Treasurer's Office, Room 210, Courthouse, Woodland, California, for the purchase of tax anticipation notes in accordance with the provisions of Section 53850 et seq. of the Government Code of the State of California, as follows, to wit:

Twenty-three (23) tax anticipation note(s) of the DAVIS JOINT UNIFIED SCHOOL DISTRICT of YOLO & SOLANO County(ies), State of California, of the denomination of $100,000 each, and one (1) tax anticipation note of the denomination of $ 88,644 numbered 1 to 24 , inclusive, dated August 31, 1977 and due and payable on December 21, 1977, to bearer.

Said notes will bear interest at the single rate of not to exceed eight percent (8%) per annum, as shall be named by the bidder, and such interest shall be paid on each of said notes at the maturity thereof. Each bidder shall specify in his bid the single rate of interest he desires said notes to bear and the premium offered, if any. The said notes will be sold and awarded to the bidder or bidders whose bid represents the lowest net interest cost to said school district computed from the date of said notes, aforesaid, to the 21st day of December, 1977. Interest shall be computed on the basis of three hundred sixty-five (365) days per year. Both the principal and interest on said tax anticipation notes shall be payable in lawful money of the United States of America at the office of the Treasurer of the County of Yolo, in Woodland, California.

/ / / / /

EXHIBIT "B"

The right is reserved by the Board of Supervisors to reject any or all bids. All bids must be unconditional, except that, at the option of the bidder, bids may be conditioned on the legal opinion of a firm of attorneys to be named by the bidder, at the expense of the successful bidder, approving the validity of the said notes.

Each proposal must be accompanied by a certified check or cashier's check or a cash deposit in the sum of $1,000 payable to the order of the County Treasurer of the County of Yolo, which check or cash deposit will be returned to the unsuccessful bidder in case of rejection of his proposal, and the check or cash deposit of the successful bidder will be forfeited in case he fails to accept and pay for the said note bid for by him before 5:00 o'clock P.M. on August 31, 1977, if his bid is accepted, or as soon thereafter as the legal opinion approving said notes has been rendered to purchaser.

This notice is given pursuant to a resolution of the Board of Supervisors of the County of Yolo, adopted on the 16th day of August, 1977.

BOARD OF SUPERVISORS OF THE COUNTY
OF YOLO, STATE OF CALIFORNIA

BY_____
TWYLA J. THOMPSON, CHAIRMAN

ATTEST:

LAURENCE P. HENIGAN, CLERK

BY_____
DEPUTY

(SEAL)

FILED

AUG 2 1977

LAURENCE P. HENIGAN, Clerk

By Barbara Rodgers
Deputy

RESOLUTION NO. 77- 99

RESOLUTION OF THE BOARD OF SUPERVISORS OF THE COUNTY OF YOLO, STATE OF CALIFORNIA, RELATING TO THE MATTER OF THE ISSUANCE OF $ 2,500,000 PRINCIPAL AMOUNT OF TAX ANTICIPATION NOTES OF THE WOODLAND JOINT UNIFIED SCHOOL DISTRICT OF YOLO & SUTTER COUNTIES.

WHEREAS, pursuant to Sections 53850 et seq. of the Government Code of the State of California, on the 25th day of July, 1977, the Governing Board of the WOODLAND JOINT UNIFIED SCHOOL DISTRICT OF YOLO & SUTTER Counties did find and determine, by resolution of said board, duly and regularly passed and adopted, that it is necessary that this Board of Supervisors borrow $ 2,500,000 on behalf of said school district by means of the issuance of tax anticipation notes; and

WHEREAS, it appears that the said sum of $ 2,500,000 will be needed for the immediate lawful requirements of said school district to provide for the payment of current expenses of said school district during the 1977-78 fiscal year, and that it is necessary that the said sum of $2,500,000 be borrowed for such purpose at this time; and

WHEREAS, it appears that the said sum of $ 2,500,000 , when added to the interest payable thereon, does not exceed eighty-five percent (85%) of the estimated amount of the then uncollected taxes, income, revenue, cash receipts, and other moneys of said school district which will be available in fiscal year 1977-78 for the payment of said notes and the interest thereon;

NOW, THEREFORE, BE IT RESOLVED AND ORDERED by the Board of Supervisors of the County of Yolo, State of California, as follows, to wit:

1. That all of the recitals herein set forth are true and correct and that this Board of Supervisors so finds and determines;

2. That solely for the purpose of anticipating taxes, income, revenue, cash receipts and other moneys provided for said school

district for the fiscal year 1977-78 for the foregoing purpose, tax anticipation notes of WOODLAND JOINT UNIFIED SCHOOL DISTRICT of YOLO & SUTTER Counties, State of California, shall be issued by the Board of Supervisors of the County of Yolo, as follows:

Twenty-five (25) tax anticipation note(s) of the WOODLAND JOINT UNIFIED SCHOOL DISTRICT of YOLO & SUTTER County, State of California, of the denomination of $100,000 each, and zero (0) tax anticipation note(s) of the denomination of $ N/A numbered 1 to 25, inclusive, dated August 31, 1977, and due and payable on December 21, 1977 to bearer;

3. That said tax anticipation notes shall bear such interest as may be fixed hereafter by resolution of this Board of Supervisors at the time said notes are sold, as hereinafter provided, which said interest shall not exceed the rate of eight percent (8%) per annum. The exact rate of interest to be sold on said tax anticipation notes shall be designated at the time of determining the best bid and making the award after advertising for sealed proposal for the purchase thereof. Said notes shall be sold to the bidder whose bid represents the lowest net cost to said school district. Said notes shall not be sold for less than the par value thereof and accrued interest thereon to date of delivery thereof;

4. That both the principal of and interest on said tax anticipation notes shall be payable in lawful money of the United States of America at the office of the Treasurer of the County of Yolo, in Woodland, California; the principal and interest of said notes being payable only upon the surrender thereof;

5. That said tax anticipation notes shall each be in substantially the form set forth as Exhibit "A" attached, the blanks being suitably filled in to indicate the numbers of said notes and the interest rate thereon;

6. That the Chairman of this Board of Supervisors is authorized

to sign each of said notes and to affix the seal of this Board of Supervisors thereto, and the County Auditor and County Treasurer, respectively, of the County of Yolo, are hereby authorized to countersign the same, and said officers are hereby authorized to cause the blank spaces thereof to be filled in to comply with the provisions hereof, and thereupon said officers shall deliver said tax anticipation notes so executed, to the County Treasurer of the County of Yolo for safekeeping;

7. That the principal amount of said tax anticipation notes, together with the interest thereon, shall be payable exclusively out of that portion of the taxes, income, revenue, cash receipts and other moneys provided for the fiscal year 1977-78 remaining uncollected at the time of said borrowing and from no other source, and shall constitute a first lien and charge against such taxes, income, revenue, cash receipts and other moneys for the fiscal year 1977-78 (all as provided in Section 53856 and 53857 of the Government Code) which are hereby pledged therefor. Said tax anticipation notes shall be paid on December 21, 1977. If said notes are not paid on December 21, 1977, they shall nevertheless be paid out of any money thereafter received from the taxes, income, revenue, cash receipts, and other moneys for the fiscal year 1977-78, it being the intention of this resolution and order to provide for the payment of said notes issued hereunder out of such taxes, income, revenue, cash receipts and other moneys for the 1977-78 fiscal year; and said tax anticipation notes shall constitute a general obligation of said school district, and, to the extent not paid from the taxes, income, revenue, cash receipts or other moneys of said school district pledged to the payment thereof, shall be paid, with interest thereon, from any other moneys of said school district lawfully available therefor, as more particularly provided in Section 53857 of the Government Code.

8. That said tax anticipation notes shall be sold by this

County Treasurer at public sale on August 23, 1977, at 9:00 o'clock A.M., and the Clerk of this Board of Supervisors is hereby directed to cause a notice thereof to be mailed, postage prepaid, to all state and national banks maintaining a place of business in the County of Yolo on the date of the adoption of this resolution, and not less than five (5) days prior to said date of sale. That said notice shall be in substantially the form set forth in Exhibit "B" and attached hereto.

9. The right is reserved by this Board of Supervisors to reject any and all bids. All bids must be unconditional, except that, at the option of the bidder, bids may be conditioned on the legal opinion of a firm of attorneys to be named by the bidder, at the expense of the successful bidder, approving the validity of the said notes.

10. Each proposal must be accompanied by a certified check or cashier's check or a cash deposit in the sum of $1,000 payable to the order of the County Treasurer of the County of Yolo, which check or cash deposit will be returned to the unsuccessful bidder in case of rejection of his proposal, and the check or cash deposit of the successful bidder will be forfeited in case he fails to accept and pay for the said note bid for by him before 5:00 o'clock P.M. on August 31, 1977, if his bid is accepted, or as soon thereafter as the legal opinion approving said notes has been rendered to purchaser.

The foregoing resolution was introduced by Supervisor Duncan who moved its adoption, seconded by Supervisor Barton and adopted on roll call by the following vote on the 16th day of August, 1977:

/ / / / /

/ / / / /

/ / / / /

/ / / / /

AYES: Duncan, Barton, Edmonds, Thompson.

NOES: None.

ABSENT: Marchand.

Linda J. Thompson
CHAIRMAN OF THE BOARD OF SUPERVISORS
COUNTY OF YOLO, STATE OF CALIFORNIA
8-22-77

ATTEST:

LAURENCE P. HENIGAN, CLERK

BY Debra E. Conley
(DEPUTY)

(SEAL)

WOODLAND JOINT UNIFIED SCHOOL DISTRICT

of

YOLO AND SUTTER COUNTIES

TAX ANTICIPATION NOTE, FISCAL YEAR 1977-1978

NO. _____ Dated: August 31, 1977

On the 21st day of December 1977, WOODLAND JOINT UNIFIED SCHOOL DISTRICT of YOLO AND SUTTER County(ies), State of California, a school district organized and existing by virtue of the laws of the State of California, promises to pay to the bearer hereof, out of the funds hereinafter mentioned, at the office of the Treasurer of the County of Yolo, in Woodland, California, the sum of _____

_____

in lawful money of the United States of America, with interest thereon, at the rate of _____% per annum from date until paid. Interest shall cease to accrue on said date unless this note is presented for payment on said date and is not paid on said date.

This notice is authorized to be issued under and pursuant to resolutions duly and regularly passed and adopted, under authority of Sections 53850 - 53858, both inclusive, of the Government Code of the State of California, by the Board of Supervisors of the County of Yolo, State of California, and the Governing Board of the WOODLAND JOINT UNIFIED SCHOOL DISTRICT of YOLO AND SUTTER County(ies), State of California, and is one note of an authorized issue of twenty-five (25) notes of the denomination of $100,000 each and ~~one~~ zero (0) note of the denomination of $ N/A , in the aggregate principal amount of $ 2,500,000 , all of like tenor (except for varying denominations and numbers). this note is payable only from income and revenues received by said

EXHIBIT "A"

school district from taxes during or allocable to the fiscal year 1977-78, in which the money represented by this note is borrowed, and all other income, revenue, cash receipts and moneys of said school district lawfully available therefor. If this note is not paid at maturity, it shall nevertheless be paid from such taxes, income, revenue, cash receipts and moneys received by said school district during or allocable to said fiscal year 1977-78.

It is hereby certified, recited and declared that this note is issued in strict conformity with the Constitution and laws of the State of California, and with the provisions of Sections 53850 et seq. of the Government Code of the State of California, and with the proceedings of the Governing Board of WOODLAND JOINT UNIFIED SCHOOL DISTRICT of YOLO & SUTTER County(ies), State of California, and of the Board of Supervisors of the County of Yolo, State of California, authorizing the same, and that all acts, conditions and things required to exist, happen and to be performed precedent to and in the issuance of this note have existed, happened and been performed in regular and due time, form and manner as required by law, and that this note, together with all indebtedness and obligations of said school district does not exceed any limit prescribed by the Constitution or statutes of the State of California.

For payment of the principal of and interest on this note and all other notes of said authorized issue, all of the income and revenues of said school district received from taxes for the fiscal year 1977-78, and all other income, revenue, cash receipts and moneys of said school district lawfully available therefor are hereby pledged, and this note and all notes of said authorized issue shall constitute a first lien and charge thereon.

/ / / / /

IN WITNESS WHEREOF, the Board of Supervisors of Yolo County, State of California, has caused this note to be signed by its Chairman and to be countersigned by the County Auditor and County Treasurer of the County of Yolo, and the seal of the said Board to be affixed thereto the day and year first above written.

CHAIRMAN OF THE BOARD OF SUPERVISORS
COUNTY OF YOLO, STATE OF CALIFORNIA

(SEAL)

COUNTERSIGNED:

AUDITOR OF THE COUNTY OF YOLO

TREASURER OF THE COUNTY OF YOLO

NOTICE OF SALE

TAX ANTICIPATION NOTES

NOTICE IS HEREBY GIVEN that the County Treasurer of the County of Yolo will receive sealed proposals on or before 9:00 o'clock A.M. on August 23, 1977, in the Treasurer's Office, Room 210, Courthouse, Woodland, California, for the purchase of tax anticipation notes in accordance with the provisions of Section 53850 et seq. of the Government Code of the State of California, as follows, to wit:

Twenty-five (25) tax anticipation note(s) of the WOODLAND JOINT UNIFIED SCHOOL DISTRICT of YOLO & SUTTER County(ies), State of California, of the denomination of $100,000 each, and zero tax anticipation note of the denomination of $ N/A numbered 1 to 25, inclusive, dated August 31, 1977 and due and payable on December 21, 1977, to bearer.

Said notes will bear interest at the single rate of not to exceed eight percent (8%) per annum, as shall be named by the bidder, and such interest shall be paid on each of said notes at the maturity thereof. Each bidder shall specify in his bid the single rate of interest he desires said notes to bear and the premium offered, if any. The said notes will be sold and awarded to the bidder or bidders whose bid represents the lowest net interest cost to said school district computed from the date of said notes, aforesaid, to the 21st day of December, 1977. Interest shall be computed on the basis of three hundred sixty-five (365) days per year. Both the principal and interest on said tax anticipation notes shall be payable in lawful money of the United States of America at the office of the Treasurer of the County of Yolo, in Woodland, California.

/ / / / /

EXHIBIT "B"

The right is reserved by the Board of Supervisors to reject any or all bids. All bids must be unconditional, except that, at the option of the bidder, bids may be conditioned on the legal opinion of a firm of attorneys to be named by the bidder, at the expense of the successful bidder, approving the validity of the said notes.

Each proposal must be accompanied by a certified check or cashier's check or a cash deposit in the sum of $1,000 payable to the order of the County Treasurer of the County of Yolo, which check or cash deposit will be returned to the unsuccessful bidder in case of rejection of his proposal, and the check or cash deposit of the successful bidder will be forfeited in case he fails to accept and pay for the said note bid for by him before 5:00 o'clock P.M. on August 31, 1977, if his bid is accepted, or as soon thereafter as the legal opinion approving said notes has been rendered to purchaser.

This notice is given pursuant to a resolution of the Board of Supervisors of the County of Yolo, adopted on the 16th day of August, 1977.

BOARD OF SUPERVISORS OF THE COUNTY
OF YOLO, STATE OF CALIFORNIA

BY_____
TWYLA J. THOMPSON, CHAIRMAN

ATTEST:

LAURENCE P. HENIGAN, CLERK

BY_____
DEPUTY

(SEAL)

FILED
AUG 2 2 1977
LAURENCE P. HENIGAN, Clerk
By. Debra E. Conley
Deputy

BK

RESOLUTION NO. 77-100

RESOLUTION OF THE BOARD OF SUPERVISORS OF THE COUNTY OF YOLO, STATE OF CALIFORNIA, RELATING TO THE MATTER OF THE ISSUANCE OF $ 1,395,393 PRINCIPAL AMOUNT OF TAX ANTICIPATION NOTES OF THE WASHINGTON UNIFIED SCHOOL DISTRICT OF YOLO COUNTY.

WHEREAS, pursuant to Sections 53850 et seq. of the Government Code of the State of California, on the 2nd day of August, 1977, the Governing Board of the WASHINGTON UNIFIED SCHOOL DISTRICT OF YOLO County did find and determine, by resolution of said board, duly and regularly passed and adopted, that it is necessary that this Board of Supervisors borrow $ 1,395,393 on behalf of said school district by means of the issuance of tax anticipation notes; and

WHEREAS, it appears that the said sum of $ 1,395,393 will be needed for the immediate lawful requirements of said school district to provide for the payment of current expenses of said school district during the 1977-78 fiscal year, and that it is necessary that the said sum of $ 1,395,393 be borrowed for such purpose at this time; and

WHEREAS, it appears that the said sum of $ 1,395,393, when added to the interest payable thereon, does not exceed eighty-five percent (85%) of the estimated amount of the then uncollected taxes, income, revenue, cash receipts, and other moneys of said school district which will be available in fiscal year 1977-78 for the payment of said notes and the interest thereon;

NOW, THEREFORE, BE IT RESOLVED AND ORDERED by the Board of Supervisors of the County of Yolo, State of California, as follows, to wit:

1. That all of the recitals herein set forth are true and correct and that this Board of Supervisors so finds and determines;

2. That solely for the purpose of anticipating taxes, income, revenue, cash receipts and other moneys provided for said school

district for the fiscal year 1977-78 for the foregoing purpose, tax anticipation notes of WASHINGTON UNIFIED SCHOOL DISTRICT of YOLO County, State of California, shall be issued by the Board of Supervisors of the County of Yolo, as follows:

Thirteen (13) tax anticipation note(s) of the WASHINGTON UNIFIED SCHOOL DISTRICT of YOLO County, State of California, of the denomination of $100,000 each, and one (1) tax anticipation note(s) of the denomination of $ 95,393 numbered 1 to 14, inclusive, dated August 31, 1977, and due and payable on December 21, 1977 to bearer;

3. That said tax anticipation notes shall bear such interest as may be fixed hereafter by resolution of this Board of Supervisors at the time said notes are sold, as hereinafter provided, which said interest shall not exceed the rate of eight percent (8%) per annum. The exact rate of interest to be sold on said tax anticipation notes shall be designated at the time of determining the best bid and making the award after advertising for sealed proposal for the purchase thereof. Said notes shall be sold to the bidder whose bid represents the lowest net cost to said school district. Said notes shall not be sold for less than the par value thereof and accrued interest thereon to date of delivery thereof;

4. That both the principal of and interest on said tax anticipation notes shall be payable in lawful money of the United States of America at the office of the Treasurer of the County of Yolo, in Woodland, California; the principal and interest of said notes being payable only upon the surrender thereof;

5. That said tax anticipation notes shall each be in substantially the form set forth as Exhibit "A" attached, the blanks being suitably filled in to indicate the numbers of said notes and the interest rate thereon;

6. That the Chairman of this Board of Supervisors is authorized

to sign each of said notes and to affix the seal of this Board of Supervisors thereto, and the County Auditor and County Treasurer, respectively, of the County of Yolo, are hereby authorized to countersign the same, and said officers are hereby authorized to cause the blank spaces thereof to be filled in to comply with the provisions hereof, and thereupon said officers shall deliver said tax anticipation notes so executed, to the County Treasurer of the County of Yolo for safekeeping;

7. That the principal amount of said tax anticipation notes, together with the interest thereon, shall be payable exclusively out of that portion of the taxes, income, revenue, cash receipts and other moneys provided for the fiscal year 1977-78 remaining uncollected at the time of said borrowing and from no other source, and shall constitute a first lien and charge against such taxes, income, revenue, cash receipts and other moneys for the fiscal year 1977-78 (all as provided in Section 53856 and 53857 of the Government Code) which are hereby pledged therefor. Said tax anticipation notes shall be paid on December 21, 1977. If said notes are not paid on December 21, 1977, they shall nevertheless be paid out of any money thereafter received from the taxes, income, revenue, cash receipts, and other moneys for the fiscal year 1977-78, it being the intention of this resolution and order to provide for the payment of said notes issued hereunder out of such taxes, income, revenue, cash receipts and other moneys for the 1977-78 fiscal year; and said tax anticipation notes shall constitute a general obligation of said school district, and, to the extent not paid from the taxes, income, revenue, cash receipts or other moneys of said school district pledged to the payment thereof, shall be paid, with interest thereon, from any other moneys of said school district lawfully available therefor, as more particularly provided in Section 53857 of the Government Code.

8. That said tax anticipation notes shall be sold by this

County Treasurer at public sale on August 23, 1977, at 9:00 o'clock A.M., and the Clerk of this Board of Supervisors is hereby directed to cause a notice thereof to be mailed, postage prepaid, to all state and national banks maintaining a place of business in the County of Yolo on the date of the adoption of this resolution, and not less than five (5) days prior to said date of sale. That said notice shall be in substantially the form set forth in Exhibit "B" and attached hereto.

9. The right is reserved by this Board of Supervisors to reject any and all bids. All bids must be unconditional, except that, at the option of the bidder, bids may be conditioned on the legal opinion of a firm of attorneys to be named by the bidder, at the expense of the successful bidder, approving the validity of the said notes.

10. Each proposal must be accompanied by a certified check or cashier's check or a cash deposit in the sum of $1,000 payable to the order of the County Treasurer of the County of Yolo, which check or cash deposit will be returned to the unsuccessful bidder in case of rejection of his proposal, and the check or cash deposit of the successful bidder will be forfeited in case he fails to accept and pay for the said note bid for by him before 5:00 o'clock P.M. on August 31, 1977, if his bid is accepted, or as soon thereafter as the legal opinion approving said notes has been rendered to purchaser.

The foregoing resolution was introduced by Supervisor Duncan who moved its adoption, seconded by Supervisor Barton and adopted on roll call by the following vote on the 16th day of August, 1977:

/ / / / /

/ / / / /

/ / / / /

/ / / / /

AYES: Duncan, Barton, Edmonds, Thompson.

NOES: None.

ABSENT: Marchand.

Lyle J. Thompson
CHAIRMAN OF THE BOARD OF SUPERVISORS
COUNTY OF YOLO, STATE OF CALIFORNIA

8/22/77

ATTEST:

LAURENCE P. HENIGAN, CLERK

BY Debra E. Conley
(DEPUTY)

(SEAL)

WASHINGTON UNIFIED SCHOOL DISTRICT

of

YOLO COUNTY

TAX ANTICIPATION NOTE, FISCAL YEAR 1977-1978

NO. _____ Dated: August 31, 1977

On the 21st day of December 1977, WASHINGTON UNIFIED _____ SCHOOL DISTRICT of YOLO County ~~(ies)~~, State of California, a school district organized and existing by virtue of the laws of the State of California, promises to pay to the bearer hereof, out of the funds hereinafter mentioned, at the office of the Treasurer of the County of Yolo, in Woodland, California, the sum of _____ _____ in lawful money of the United States of America, with interest thereon, at the rate of _____% per annum from date until paid. Interest shall cease to accrue on said date unless this note is presented for payment on said date and is not paid on said date.

This notice is authorized to be issued under and pursuant to resolutions duly and regularly passed and adopted, under authority of Sections 53850 - 53858, both inclusive, of the Government Code of the State of California, by the Board of Supervisors of the County of Yolo, State of California, and the Governing Board of the WASHINGTON UNIFIED SCHOOL DISTRICT of YOLO County ~~(ies)~~, State of California, and is one note of an authorized issue of thirteen (13) notes of the denomination of $100,000 each and one (1) note of the denomination of $ 95,393, in the aggregate principal amount of $ 1,395,393, all of like tenor (except for varying denominations and numbers). this note is payable only from income and revenues received by said

EXHIBIT "A"

school district from taxes during or allocable to the fiscal year 1977-78, in which the money represented by this note is borrowed, and all other income, revenue, cash receipts and moneys of said school district lawfully available therefor. If this note is not paid at maturity, it shall nevertheless be paid from such taxes, income, revenue, cash receipts and moneys received by said school district during or allocable to said fiscal year 1977-78.

It is hereby certified, recited and declared that this note is issued in strict conformity with the Constitution and laws of the State of California, and with the provisions of Sections 53850 et seq. of the Government Code of the State of California, and with the proceedings of the Governing Board of WASHINGTON UNIFIED SCHOOL DISTRICT of YOLO County (~~ies~~), State of California, and of the Board of Supervisors of the County of Yolo, State of California, authorizing the same, and that all acts, conditions and things required to exist, happen and to be performed precedent to and in the issuance of this note have existed, happened and been performed in regular and due time, form and manner as required by law, and that this note, together with all indebtedness and obligations of said school district does not exceed any limit prescribed by the Constitution or statutes of the State of California.

For payment of the principal of and interest on this note and all other notes of said authorized issue, all of the income and revenues of said school district received from taxes for the fiscal year 1977-78, and all other income, revenue, cash receipts and moneys of said school district lawfully available therefor are hereby pledged, and this note and all notes of said authorized issue shall constitute a first lien and charge thereon.

/ / / / /

IN WITNESS WHEREOF, the Board of Supervisors of Yolo County, State of California, has caused this note to be signed by its Chairman and to be countersigned by the County Auditor and County Treasurer of the County of Yolo, and the seal of the said Board to be affixed thereto the day and year first above written.

_____
CHAIRMAN OF THE BOARD OF SUPERVISORS
COUNTY OF YOLO, STATE OF CALIFORNIA

(SEAL)

COUNTERSIGNED:

_____
AUDITOR OF THE COUNTY OF YOLO

_____
TREASURER OF THE COUNTY OF YOLO

NOTICE OF SALE

TAX ANTICIPATION NOTES

NOTICE IS HEREBY GIVEN that the County Treasurer of the County of Yolo will receive sealed proposals on or before 9:00 o'clock A.M. on August 23, 1977, in the Treasurer's Office, Room 210, Courthouse, Woodland, California, for the purchase of tax anticipation notes in accordance with the provisions of Section 53850 et seq. of the Government Code of the State of California, as follows, to wit:

Thirteen (13) tax anticipation note(s) of the WASHINGTON UNIFIED SCHOOL DISTRICT of YOLO County, State of California, of the denomination of $100,000 each, and one (1) tax anticipation note of the denomination of $ 95,393 numbered 1 to 14, inclusive, dated August 31, 1977 and due and payable on December 21, 1977, to bearer.

Said notes will bear interest at the single rate of not to exceed eight percent (8%) per annum, as shall be named by the bidder, and such interest shall be paid on each of said notes at the maturity thereof. Each bidder shall specify in his bid the single rate of interest he desires said notes to bear and the premium offered, if any. The said notes will be sold and awarded to the bidder or bidders whose bid represents the lowest net interest cost to said school district computed from the date of said notes, aforesaid, to the 21st day of December, 1977. Interest shall be computed on the basis of three hundred sixty-five (365) days per year. Both the principal and interest on said tax anticipation notes shall be payable in lawful money of the United States of America at the office of the Treasurer of the County of Yolo, in Woodland, California.

/ / / / /

EXHIBIT "B"

The right is reserved by the Board of Supervisors to reject any or all bids. All bids must be unconditional, except that, at the option of the bidder, bids may be conditioned on the legal opinion of a firm of attorneys to be named by the bidder, at the expense of the successful bidder, approving the validity of the said notes.

Each proposal must be accompanied by a certified check or cashier's check or a cash deposit in the sum of $1,000 payable to the order of the County Treasurer of the County of Yolo, which check or cash deposit will be returned to the unsuccessful bidder in case of rejection of his proposal, and the check or cash deposit of the successful bidder will be forfeited in case he fails to accept and pay for the said note bid for by him before 5:00 o'clock P.M. on August 31, 1977, if his bid is accepted, or as soon thereafter as the legal opinion approving said notes has been rendered to purchaser.

This notice is given pursuant to a resolution of the Board of Supervisors of the County of Yolo, adopted on the 16th day of August, 1977.

BOARD OF SUPERVISORS OF THE COUNTY
OF YOLO, STATE OF CALIFORNIA

BY_____
TWYLA J. THOMPSON, CHAIRMAN

ATTEST:

LAURENCE P. HENIGAN, CLERK

BY_____
DEPUTY

(SEAL)

PK

FILED
AUG 16 1977
LAURENCE P. HENIGAN, Clerk
By Barbara Rodgers
Deputy

RESOLUTION NO. 77-101

(Resolution Relating to General Assistance Standards)

WHEREAS, Resolution 74-85 of this Board relates to personal property allowances and determination of eligibility for general assistance in Yolo County; and

WHEREAS, the maximum market value allowed for an automobile in said resolution is $400, and

WHEREAS, this $400 figure is artificially low because of the inflated value of automobiles, and may result in unnecessary hardship to the County's general assistance applicants and/or recipients;

NOW, THEREFORE, BE IT RESOLVED, Section II D of Resolution 74-85 be, and hereby is amended to read:

> "Section II D. PERSONAL PROPERTY: No person or family may receive General Assistance who owns personal property in excess of $300 unless totally incapacitated in which case they may retain $500 for burial purposes. One automobile of a market value of no greater than $1,500 is exempt. For purposes of this exemption, market value shall be determined by multiplying the DMV license fee, less registration, by 50, disregarding any encumbrance."

PASSED AND ADOPTED by the Board of Supervisors, of the County of Yolo, State of California, this 16th day of August, 1977, by the following vote:

AYES: **Duncan, Barton, Edmonds, Thompson.**

NOES: **None.**

ABSENT: **Marchand.**

Tingle J. Thompson
CHAIRMAN OF THE BOARD OF SUPERVISORS
COUNTY OF YOLO, STATE OF CALIFORNIA

ATTEST:

LAURENCE P. HENIGAN, CLERK

BY Barbara Rodgers
DEPUTY

(SEAL)

APPROVED AS TO FORM
CHARLES R. MARK
COUNTY COUNSEL
By [illegible]
DEPUTY COUNTY COUNSEL

BR.

FILED
APR 2 1977
LAURENCE P. HENSHIN, CLK
By. Barbara Rodgers
Deputy

RESOLUTION NO. 77-102

RESOLUTION OF THE BOARD OF SUPERVISORS (COUNTY) OF YOLO
APPROVING THE APPLICATION FOR 1974 STATE GRANT MONEYS
GIBSON HOUSE MUSEUM RESTORATION PROJECT

WHEREAS, the people of the State of California have enacted the State Beach, Park, Recreational and Historical Facilities Bond Act of 1974, which provides funds to the State of California and its political subdivisions for acquiring lands and for developing facilities for public outdoor recreation and historical purposes; and

WHEREAS, the State Department of Parks and Recreation has been delegated the responsibility for the administration of the program within the state, setting up necessary procedures governing application by local agencies under the program; and

WHEREAS, said procedures established by the State Department of Parks and Recreation require the applicant to certify by resolution the approval of applications prior to submission of said applications to the state; and

WHEREAS, said applications contain assurances that the applicant must comply with; and

WHEREAS, said procedures further require the applicant to possess an adopted plan showing parks and recreation lands and facilities, existing and proposed; and

WHEREAS, the County of Yolo's plan was first adopted by the Board of Supervisors on July 1, 1968; and

WHEREAS, the proposed Gibson House Restoration project is in accordance with the County plan, is consistent with the California Outdoor Recreation Resources Plan, and is conformity with the State Environmental Goals and Policy Report; and

WHEREAS, the project must be compatible with the land use plans of those jurisdictions immediately surrounding the project;

NOW, THEREFORE, BE IT RESOLVED that the Board of Supervisors hereby:

1. Approves the filing of an application for 1974 state grant assistance; and
2. Certifies that said agency understands the assurances in the application; and

3. Certifies that said agency has or will have sufficient funds to operate and maintain the project; and

4. Certifies that said agency meets the planning requirements and that the project is compatible with the land use plans of those jurisdictions immediately surrounding the project; and

5. Appoints the Chairman of the Board of Supervisors as agent of the city to conduct all negotiations, execute and submit all documents including but not limited to applications, agreements, amendments, payment requests, and so on which may be necessary for the completion of the aforementioned project.

6. The Chairman of this Board hereby is authorized and directed to execute five copies of said project agreement, said agreement to be effective upon the filing of this resolution by the Clerk of this Board.

PASSED AND ADOPTED by the Board of Supervisors of the County of Yolo, State of California, this 23rd day of August, 1977, by the following vote:

AYES: Duncan, Barton, Edmonds, Marchand, Thompson.

NOES: None.

ABSENT: None.

Linda J. Thompson
CHAIRMAN OF THE BOARD OF SUPERVISORS
COUNTY OF YOLO, STATE OF CALIFORNIA

ATTEST:

LAURENCE P. HENIGAN, CLERK

BY Barbara A. Rodgers
DEPUTY

(SEAL)

State of California – The Resources Agency
DEPARTMENT OF PARKS AND RECREATION

Project No. _____
State Clearinghouse No. _____

APPLICATION FOR 1974 STATE GRANT

1. Project Title: GIBSON HOUSE MUSEUM RESTORATION

2. Amount of Grant Requested $ 19,499
3. Estimated Total Project Cost $100,000

4. Applicant (Agency)
YOLO COUNTY
PARKS & RECREATION DEPT.

5. Project Location:
County YOLO
Nearest City WOODLAND
Describe Access to Project:

6. State Senate District No. 4
7. State Assembly District No. 4

8. Applicants' Representative Authorized in Resolution:

(type) TWYLA THOMPSON (Name) — CHAIRMAN OF THE BOARD OF SUPERVISORS (Title) — (916 666-8407 (Phone)

9. Person with day-to-day responsibility for project (if different from authorized representative)

(type) EARL A. BALCH (Name) — DIRECTOR OF PARKS & RECREATION (Title) — (916 666-8268 (Phone)

10. Description of Project (Be Specific – You will be bound by this description on the agreement):

The project will consist of the restoration of the old Gibson House in Woodland for use by the County of Yolo for museum purposes. Plans for that restoration are being developed at this time. While the Park Bond Act funds are not enough in themselves to restore the facility when included with other funds they will assist in the restoration project which will consist of new subfloor and flooring in a portion of the house, rewiring, new heating and air conditioning, rewiring of some outbuildings, restoration of some exterior brick work, painting, papering interior walls, and installation of security devices.

The house is listed on the National Registry of Historic Sites.

11a. Land Tenure – Project land is:
XX owned in fee simple by applicant
_____ available under a _____ year lease
_____ Other interest (explain) _____

11b. Project land will be:
_____ acquired in fee simple by applicant
_____ acquired in other than fee simple (explain)

12. I certify that the information contained in this application, including required attachments, is accurate and that I have read and understand the important information and assurances on the reverse of this form.

Signed: Twyla J. Thompson — Applicant's Authorized Representative
August 11, 1977 — Date

DPR 462 (9/74)

IMPORTANT

1. Read the guide thoroughly.
2. Submit applications by September 15 of each year — each project must be a separate application.
3. Before you can spend any of the grant you must—
   a. Have your project approved by the Legislature.
   b. Sign an agreement with the State.
   c. Have your appraisal and title documents approved by the State.
   d. Have your construction plans approved by the State.
4. The only indoor facilities that are eligible are those that support outdoor recreation, except for historical sites and historical buildings.
5. An audit will be performed before final payment.

Application Checklist

A. Four ink-signed copies of Application for State Grant.

B. Two copies of a resolution from your governing body with authority over the applicant agency, authorizing application for state grant funds. These copies must be ink-signed by the clerk of the resolving authority.

C. One copy of an adopted plan showing existing and proposed park and recreation lands and facilities including this project.

D. One copy of a statement of compatibility with appropriate land use plans of those jurisdictions affected by the project.

E. One copy of a letter containing comments of the San Francisco Bay Conservation and Development Commission (BCDC) if applicable.

F. One copy of a permit issued by the appropriate Regional Coastal Zone Protection Commission if applicable.

G. One copy of comments from both the State and areawide clearinghouses.

H. One copy of an environmental impact report or notice of exemption.

I. One copy of a county or city map with project location shown.

J. One copy of a statement describing who will operate and maintain the project (may be contained in resolution).

K. One copy of a subdivision plot or boundary map showing the exterior boundaries of each parcel to be acquired.

L. One copy of an acquisition schedule.

M. A site plan drawn to scale showing exterior boundaries of the area to be developed with State Grant moneys.

N. One copy of an itemized estimate of construction costs.

O. One copy of all leases, agreements, etc., that affect project lands or operation and maintenance of the project.

P. Indication of the amount, type, and source of funds to be provided by the applicant in the grant project (i.e., local monies, in kind, or services).

Assurances

The applicant hereby assures and certifies that it will comply with the regulations, policies, guidelines and requirements as they relate to the application, acceptance and use of state funds for this project. Also, the applicant gives assurance and certifies with respect to the grant that:

1. It possesses legal authority to apply for the grant, and to finance, acquire, and construct the proposed project; that a resolution, motion or similar action has been duly adopted or passed as an official act of the applicant's governing body, authorizing the filing of the application, including all understandings and assurances contained therein, and directing and authorizing the person identified as the official representative of the applicant to act in connection with the application and to provide such additional information as may be required.

2. Sufficient funds will be available when construction is completed to assure effective operation and maintenance of the facility for the purposes constructed.

3. It will provide and maintain competent and adequate architectural engineering supervision and inspection at the construction site to insure that the completed work conforms with the approved plans and specifications; that it will furnish progress reports and such other information as the State may require.

4. It will operate and maintain the facility in accordance with the minimum standards as may be required or prescribed by the applicable State and local agencies for the maintenance and operation of such facilities.

5. It will give the State's authorized representative access to and the right to examine all records, books, papers, or documents related to the grant.

6. It will cause work on the project to be commenced within a reasonable time after receipt of notification from the State that funds have been approved and that the project will be prosecuted to completion with reasonable diligence.

7. It will not dispose of or encumber its title or other interests in the site and facilities without permission from the State Legislature.

8. It will comply where applicable with provisions of the California Coastal Zone Conservation Act, the California Environmental Quality Act and the California Relocation Assistance Act.

9. It is aware, and will be in accord with the California Outdoor Recreation Resources Plan and the State Environmental Goals and Policy Report.

MEMO OF GRANT PROPOSAL

RECEIVED
AUG 1 7 1977
LAURENCE P. HENIGAN, Clerk
By _____ Deputy

(11)

To: Board of Supervisors
County of Yolo

The undersigned proposes that the County of Yolo seek State/Federal grant funds and prepare a formal grant proposal or application for the following program:

1. County Department to administer grant: PARKS & RECREATION

2. Amount of funds requested: $ 19,499

3. Name of Program Proposal: GIBSON HOUSE MUSEUM RESTORATION

4. Name of Grantor Agency and identification of its grant program:
STATE PARKS & RECREATION DEPT. 1974 STATE PARK BOND ACT

5. Program is new/continuing: CONTINUING

6. The term of the grant will be from JULY '78 to JUNE '80

7. A local matching contribution will/ will not be required, as follows:

Amount: $ -0-

In Kind? Yes _____ No X

Appropriated Matching Funds? Yes _____ No X

8. Brief statement of what the program will accomplish:

THE PROJECT WILL CONSIST OF THE RESTORATION OF THE GIBSON HOUSE IN WOODLAND FOR USE BY THE COUNTY OF YOLO FOR MUSEUM PURPOSES. PLANS FOR THAT RESTORATION ARE BEING DEVELOPED AT THIS TIME. WHILE THE PARK BOND ACT FUNDS ARE NOT ENOUGH IN THEMSELVES TO RESTORE THE FACILITY WHEN INCLUDED WITH THE OTHER FUNDS THEY WILL ASSIST IN THE RESTORATION PROJECT WHICH WILL CONSIST OF NEW SUBFLOORING AND FLOORING IN A PORTION OF THE HOUSE, REWIRING, NEW HEATING AND AIR CONDITIONING, REWIRING OF SOME OUTBUILDINGS, RESTORATION OF SOME EXTERIOR BRICK WORK, PAINTING, PAPERING INTERIOR WALLS, AND INSTALLATION OF SECURITY DEVICES.

9. Describe priority of program in relation to current needs:

THERE IS NOT PARTICULAR PRIORITY. THE PROJECT IS LONG TERM AND WILL GO ON FOR SOME YEARS BEFORE COMPLETION.

Dated: 8/15/77 Signed: Paul A Balch

Colx 0

BK.

FILED
AUG 30 1977
LAURENCE P. HENIGAN, Clerk
By Barbara Gallagher Deputy

RESOLUTION NO. 77-103

(Resolution of Acceptance for Parcel Map No. 2684 for the Mast Estate)

WHEREAS, the final tracing for Parcel Map No. 2684 has been prepared and presented to the Board of Supervisors for approval; and

WHEREAS, the Yolo County Planning Commission has considered and approved an Environmental Impact Report for the proposed project, with a finding that the proposed project will not have a significant effect upon the environment, and said Environmental Impact Report has been presented to and considered by this Board; and

WHEREAS, the tentative map for Parcel Map No. 2684 has been approved by said Planning Commission; and

WHEREAS, said map contemplates creation of two parcels in the Agricultural Preserve (AP) Zone, of the Yolo County General Plan; and

WHEREAS, the final tracing of said Parcel Map has been signed by all necessary parties, pursuant to the provisions of the Government Code of the State of California; and

WHEREAS, said map in all respects complies with the provisions of the State Subdivision Map Act and of the Local Ordinances;

NOW, THEREFORE, BE IT RESOLVED by the Board of Supervisors of the County of Yolo as follows: (1) This Board, after consideration of the Environmental Impact Report filed upon the proposed project, hereby adopts and approves the final Environmental Impact Report and finds that said final EIR has been completed in compliance with the California Environmental Quality Act and State Guidelines, and finds that the proposed project as approved by the Yolo County Planning Commission, at the regular meeting thereof, on May 18, 1977, will not have a significant

effect upon the environment. (2) This Board hereby finds that the proposed subdivision, together with the provisions for its design and improvements, is consistent with general plan adopted for the County of Yolo. (3) This Board hereby approves said Parcel Map No. 2684 as submitted, and instructs the Clerk to prepare said map for transmittal to the County Recorder for filing.

BE IT FURTHER RESOLVED that the Clerk of this Board hereby is authorized and directed to file a Notice of Determination upon the proposed project; said notice shall include the decision of this Board to approve the project, and the finding of this Board that the proposed project will not have a significant effect upon the environment, and shall include the statement that the Environmental Impact Report considered and approved by this Board has been prepared pursuant to and is consistent with the provisions of the California Environmental Quality Act and State Guidelines adopted pursuant thereto.

PASSED, APPROVED AND ADOPTED this 23rd day of August, 1977, by the following vote:

AYES: **Duncan, Barton, Edmonds, Marchand, Thompson.**

NOES: **None.**

ABSENT: **None.**

Gerald J. Thompson
CHAIRMAN OF THE BOARD OF SUPERVISORS
COUNTY OF YOLO, STATE OF CALIFORNIA

ATTEST:

LAURENCE P. HENIGAN, CLERK

BY Barbara Rodgers, DEPUTY

(SEAL)

APPROVED AS TO FORM:

COUNTY COUNSEL

8-30-77

COUNTY OF YOLO

PLANNING DEPARTMENT
292 WEST BEAMER
WOODLAND, CALIFORNIA 95695
TELEPHONE 666-8556
AREA CODE 916

ADDENDUM TO MAST LAND DIVISION E.I.R.

The following supplemental comment is provided by the Yolo County Planning Department in response to the draft E.I.R. submitted on behalf of the Mast family land division proposal.

Review of the E.I.R. by the Planning Department staff indicates that the draft E.I.R. is generally satisfactory, although the following clarifications are offered for specific sections of the E.I.R.

On Page 10, outline Section #2 Energy Uses and Conservation, the applicant states that the division will not result in increased energy use or additional construction. This is a very narrow interpretation in staff's opinion. Once the division is effectuated, there is the possibility that one additional farm headquarters, involving a residence and any appurtenant structures required could be constructed some time in the future. This would involve increased use of energy and construction.

Again on Page 10, under outline Section #3 Population, an increase in population could conceivably occur in staff's opinion if the parcel created was obtained by someone outside the Mast family in the future.

Once again on Page 10, outline Section #6 Aesthetics, the E.I.R. speaks only to the act of creating the parcel and does not look beyond to the possible visual impact an additional dwelling and farm headquarters could have, if established on the parcel created.

Within Outline Section IV, ENVIRONMENTAL IMPACT on Page 11, and specifically those sub-topics entitled WATER, WASTE and AIR, staff would like to express the following.

Although the division will have no direct and immediate effect on runoff or drainage and will not create additional solid or liquid wastes nor impact air quality, in the long run, if the parcel created is subsequently sold, measureable impacts on water, wastes, air and traffic could all occur.

(DRAFT) ENVIRONMENTAL IMPACT REPORT

PROJECT:	Mast Land Division
LOCATION:	One and one-half (1-1/2) miles southwest of the intersection of county road 19 and interstate 505.
ASSESSOR'S PARCEL NO.:	48-210-07

1. INTRODUCTION

A. Owners

Mary Grace Mast
Jack D. Mast
Calvin Cowles Mast

Applicant and Address

Rodegerdts, Means, Northup & Estey
P.O. Box 610
Woodland, California 95695

Project Designer and Address

Rodegerdts, Means, Northup & Estey
P.O. Box 610
Woodland, California 95695

Draft Prepared By

Rodegerdts, Means, Northup & Estey
P.O. Box 610
Woodland, California 95695

Information Provided By

University of California
Laugenour & Meikel

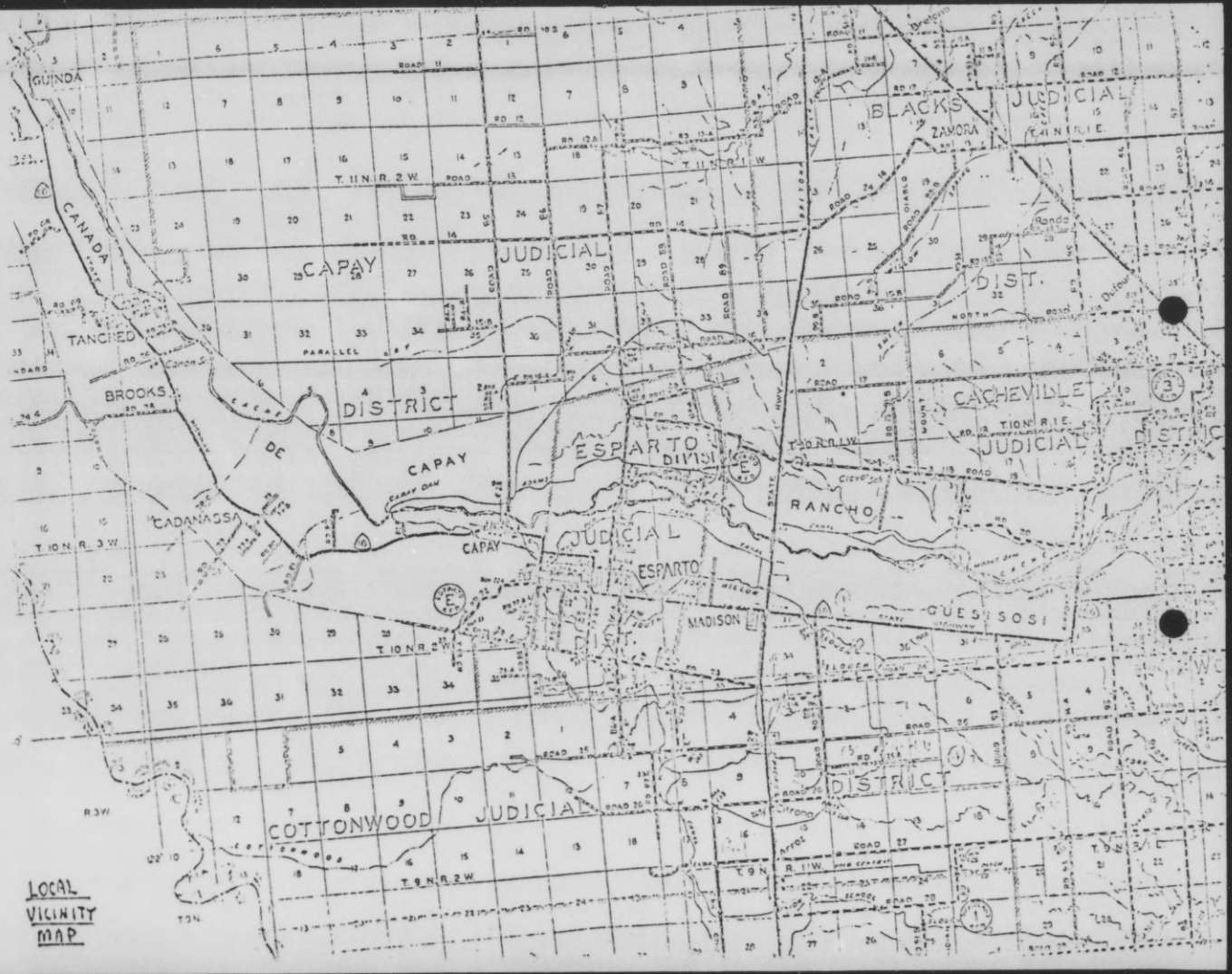
GUINDA
CANADA
TANCHED
BROOKS
CAPAY
JUDICIAL
DISTRICT
DE
CAPAY
CADANASSA
ESPARTO
DIVISION
JUDICIAL
ESPARTO
DIST
MADISON
BLACKS
ZAMORA
JUDICIAL
DIST.
CACHEVILLE
JUDICIAL
RANCHO
GUESSOSI
DISTRICT
COTTONWOOD
JUDICIAL
T. 11 N. R. 2 W.
T. 11 N. R. 1 W.
T. 11 N. R. 1 E.
T. 10 N. R. 3 W.
T. 10 N. R. 2 W.
T. 10 N. R. 1 W.
T. 9 N. R. 2 W.
T. 9 N. R. 1 W.
R. 3 W.
LOCAL
VICINITY
MAP

B. Project Objective

The project objective is to divide a 95 acre parcel of land, held by the owners as tenants in common, into two parcels. One parcel is to be held by them in common, and the other is to be held solely by Jack D. Mast. This division is part of a series of land divisions between the owners which will result in each owning the land on which his or her personal residence is located. This will eliminate estate planning problems resulting from the multiple ownership of the land on which their respective residences currently stand. The proposed division will require the approval of Yolo County Planning Agencies.

C. Project Location

The site of the proposed division is a 95 acre parcel in central Yolo County, approximately 2 miles northeast of Esparto. The site is boardered on the North by the West Adams Canal and on the South by Cache Creek.

II. DESCRIPTION OF PROJECT

A. Project Plans

1. Detailed description of the site plan:

a. Agricultural land use

b. The 95 acre site will be subdivided into 2 parcels with the following approximate acreages:

Northerly Parcel	38 acres
Southerly Parcel	57 acres

c. No structures are to be built.

d. No additional amenities are to be constructed.

e. The proposed division is shown on the site plan map attached.

2. Circulation:

The existing extension of county road 19A will continue to be used as it has been used in the

past. No improvement to any road is planned. No additional traffic, nor traffic disruption will be generated by the division.

3. Population:

No increase in population will result from the division.

4. Services:

No services or utilities will be altered or created.

5. Project Phasing:

All transfers of title will occur at once.

6. Conformance with general plan documents:

The Master Plan of the County of Yolo designates an agricultural land use for the project site. The plan permits "agricultural uses only, with new residential subdivisions prohibited...except those directly related to and incidental to the agricultural operations conducted upon the land." According to the Yolo County Zoning Code the project site is zoned "A-P" any subdivision of "A-P" land requires approval of Yolo County Planning Agencies.

B. Construction and Operational Plans

1. Extent of site clearing:

No site clearing is required.

2. Excavation:

No excavation is required.

3. Drainage Plans:

Drainage is by way of surface runoff and soil percolation. No impervious surface will be added. All drainage will be controlled by existing irrigational systems.

4. Utilities:

No additional utilties will be required.

5. Revegetation:

The land will be commercially farmed.

6. Maintenance:

Maintenance will be conducted in the normal course of farming operations.

7. Other Construction Aspects:

There are no other construction aspects.

III. ENVIRONMENTAL SETTING

A. Natural Environment

1. Geologic and pedologic conditions:

a. Geomorphically, the site is essentially level. Along the northern perimeter of the project site lies the West Adams Canal. Along the southern perimeter lies Cache Creek.

b. There apparently are no major active faults transecting any of the major inhabited areas of Yolo County. Major fault zones lie to the west, along the Pacific Coast in the San Andreas Fault Zone and to the east, along the Sierra Nevadas.

c. The U. S. Department of Agriculture classifies the soil in the project area into three basic types:

1. Loamy Alluvial Land

Loamy alluvial land (Lm) is a land type that consists of such highly variable soils that, for the purposes of this survey, it was impractical to classify and map them separately. These soils are nearly level and excessively drained. They formed in mixed, stratified alluvium recently deposited adjacent to streams. They have a texture of sand, sandy loam, loam, and silt loam, and they are underlain, at a depth of 24 to 40 inches, by sand and gravel. Slopes are 0 to 2 percent. Elevation ranges from 25 to 400 feet. The annual temperature is 62° F., the annual rainfall is 16 to 20 inches, and the frost-free season is about 270 days. The vegetation is chiefly annual grasses, herbs, willows, tamarix, and cottonwood. Loamy alluvial land is associated principally with Reiff and Soboba soils.

Included in mapping are small areas of Reiff gravelly loam, Soboba gravelly sandy loam, and Yolo silt loam. Also included, near the Colusa County line and the Colusa drainage canal, is an area that is subject to flooding for a period of more than 48 hours about once in every 2 years.

Permeability is rapid. Surface runoff is very slow, and there is little or no erosion hazard. The available water holding capacity is 2.0 to 4.0 inches. Rooting depth is 24 to 40 inches. Natural fertility is moderately high.

This land type is used mainly for dryland pasture, alfalfa, tomatoes, and almonds. It also is used as wildlife habitat and for recreation. Capability unit IVs-4 (17).

2. Soboba Series

The Soboba series consists of excessively drained very gravelly loamy sands on alluvial fans. Slopes are less than 1 percent. The soils formed in alluvium from sedimentary rocks. Elevation ranges from 25 to 400 feet. Annual temperature is about 61° F., annual rainfall is 16 to 20 inches, and the frost-free season is about 260 days. Vegetation consists of annual grasses, forbs, scattered oaks, saltcedar, and willow. Soboba soils are associated principally with Loamy alluvial land and Riverwash.

In a typical profile, the surface layer is pale-brown gravelly sandy loam and very gravelly loamy sand about 11 inches thick. The substratum is light brownish-gray very gravelly loamy sand that is highly stratified with sand and gravel lenses to a depth of more than 60 inches.

Soboba soils are used for irrigated row crops, irrigated pasture, dryland pasture, wildlife habitat, and recreation.

Soboba gravelly sandy loam (Sn). --This soil is on alluvial fans. Slopes are less than 1 percent.

Representative profile, 1,000 feet north of the west end of the big barn of the Fulton

Stephens Ranch headquarters, 1.5 miles northwest of Esparto; the profile, when examined, was moist below a depth of 17 inches.

Included in mapping are small areas of Arbuckle gravelly loam, Loamy alluvial land, Reiff very fine sandy loam, Reiff gravelly loam, and Riverwash.

This Soboba soil is very rapidly permeable. Surface runoff is very slow, and the erosion hazard is none to slight. The available water holding capacity is 2.5 to 3.5 inches. The effective rooting depth is more than 60 inches. Natural fertility is low.

This soil is used mainly for dryland pasture. Other uses include irrigated grain sorghum and irrigated pasture, wildlife habitat, and recreation. Capability unit IVs-4 (17).

3. Yolo Series

The Yolo series consists of well-drained silt loams and silty clay loams on alluvial fans. Slopes are 0 to 2 percent. The soils formed in alluvium from sedimentary rocks. Elevation ranges from 25 to 400 feet. The average annual temperature is 60°F., the annual rainfall is 16 to 22 inches, and the frost-free season is about 270 days. In uncultivated areas the vegetation is annual grasses and forbs. Yolo soils are associated principally with Brentwood and Reiff soils.

In a typical profile, the soil is grayish-brown to pale-brown silt loam and silty clay loam that extends to a depth of more than 60 inches. In some areas the soil is silty clay loam throughout the profile.

Yolo soils are used for orchard, row crops, forage crops, truck crops, irrigated pasture, dryfarmed grain, wildlife habitat, and recreation.

Yolo silt loam (ya). --This soil is on alluvial fans. Slopes are less than 1 percent.

Representative profile (fig. 5), 90 feet east of center of field road, 3,150 feet

west of State Highway 113, and 160 feet south of center of Hutchinson Drive on the property of the University of California at Davis; the profile, when examined, was moist below a depth of 2 inches.

Included in mapping are small areas of Arbuckle gravelly loam, Brentwood silty clay loam, Loamy alluvial land, Reiff very fine sandy loam, Soboba gravelly sandy loam, Sycamore silt loam, and Zamora loam. Also included are some areas where slopes are 2 to 5 percent.

This Yolo soil is moderately permeable. Surfact runoff is very slow, and the erosion hazard is none to slight. The available water holding capacity is 9.0 to 11.0 inches. The effective rooting depth is more than 60 inches. Natural fertility is high.

This soil is used mainly for almonds, walnuts, corn, sugar beets, tomatoes, alfalfa, and melons. Other uses include dryfarmed barley, wildlife habitat, and recreation. Capability unit I-1 (17).

d. There are no unusual or significant features.

2. Hydrologic Conditions:

a. Surface Water: With the exception of Cache Creek and West Adams Canal paralleling the southern and northern perimeters, no surface water or ponds were observed during site investigation. Erosion is negligible. Drainage on the site is controlled through the use of a comprehensive irrigation system. The topography of the site is relatively flat for the most part.

No increase in surface runoff flows is expected to occur upon completion of the division. The topography will remain essentially level, thus ruling out any erosion and siltation problems due to project implementation. The surface water in Cache Creek and West Adams Canal will be unaffected.

b. Ground Water: Groundwater depth is 50± feet below ground level. Use of wells in the vicinity of the project site provide irrigation for agricultural crops. This estimate was given to the consultant by well drillers with many years experience in the area of the project site.

c. Water Quality: Ground water quality will not be matterially affected by this project.

d. Hazards: Cache Creek presents no significant flood or health hazards.

3. Atmospheric conditions:

a. Climate: Generally, Yolo County is mostly sunny; however, areas in the south part of the county have a higher rate of humidity than areas in the north. This is due to maritime air flows. The fogs in winter may last from two days to three weeks with humidities close to 100 percent. Temperatures in summer are warm to hot, averaging 95 degrees or higher over most of the county. Maximum summer time temperatures observed for this area is listed as being 111 degrees, and the minimum is listed as 19 degrees. Average annual rainfall for this area is 16 inches. Winds blow from a southerly direction most of the year. Occasionally, north winds may blow from the north during summer.

b. Air Quality: The primary source of the constituents of photochemical smog is exhaust emissions from vehicles with internal combustion engines. It is estimated that 80 percent of the hydrocarbons and 90 percent nitrogen oxides emitted into the air in the Sacramento area comes from motor vehicles. The proposed project, will result in no additional air pollutants. Air quality is regulated by the Yolo-Solano Air Quality Board which regulates agricultural burning.

4. Vegetation and Wildlife:

a. Plant varieties occurring on the site are those common to agricultural-weed field plant communities in the Sacramento area. The plants occurring on the site are comprised of grasses, broad leaf forbs and other plants that are considered to be "weeds" by man.

b. There are no high fire potential species of plants on the land due to its agricultural use.

c. There are no rare or endangered plant species or undisturbed or unique vegetation communities on or in the vicinity of the division.

d. Most of the common animal wildlife which may be found on the project site may include, but are not limited to, the following species: moles, hares, gophers, rodents, ground squirrels, ring neck pheasants, valley quail, songbirds, a few species of reptiles and other small animals.

e. A riparian community exists in the southern perimeter of the site on the banks of Cache Creek. Running water is important to their support. Plants common to riparian communities include sycamore, cottonwood, willow, laurel, bigleaf maple, wild grape, cat-tail, mulefat, bullrush, and poison oak. Birds especially dependent on this community are Red-Tailed Hawk, California Quail, Ring-necked Pheasant, Screech Owl, Great Horned Owl, Acorn Woodpecker, Nuttall's Woodpecker, Black Phoebe, Scrub Jay, White-breasted Nuthatch, Bewick's Wren, Mockingbird, Starling, Hutton's Vireo, Brown-headed Cowbird and Song Sparrow. Bullfrog, yellow-legged frog, Pacific treefrog, California newt and tiger salamander make up the representative amphibian population. Western garter snake, common garter snake, racer, Pacific pond turtles and western fence lizard are common to the community. California gray fox, brush mouse, oppossum, black-tailed jackrabbit, raccoon beaver, long-tailed wasel, California mink, California spotted and striped skunk, California river otter, bobcat, and blacktailed deer are inhabitants of riparian habitats in Yolo County.

f. There are no rare or endangered animal species on or in the vicinity at the site.

B. Socio-Cultural and Socio-Economic Factors

1. Cultural Resources:

No known sites of archaeological or historical significance are located on the project site, and other than farming, minimal use of the site has been made during the past decade. The project site is not known for any events of local, state, or national historical significance. There are no recorded archaeological sites, no state registered landmarks, no state points of historical

interest, and no mention on the national register.

2. Energy Uses and Conservation:

The division will result in no increased energy use, nor construction.

3. Population:

The only permanant residents on the effected parcel are the Jack D. Mast Family. No increase in population will result from the division.

4. Land Use:

The site is currently vacant of any buildings, streets, or improvements except for the existence of a family residence and several farm buildings on the northerly one-half of the parcel. Other than farming, there are no indications that the site has been used for the past decade. Currently all lands surrounding the project site are used for farming purposes.

Zoning on the project site is "A-P" surrounding land is zoned "A-P" and "A-1". Single-family residences on parcels containing 5 more acres, are conditional uses in the "A-1" zone. Historically, the site has been designated on the General Plan, zoned and used for agricultural purposes.

5. Public Facilities:

Agencies responsible for providing the following services to the project:

a. Police: Yolo County Sheriff's Department and California Highway Patrol.
b. Fire Protection: Esparto Fire District.
c. Schools: Esparto Joint Unified School District.
d. Utilities: Pacific Gas and Electric Company, Pacific Telephone Company; water service provides by individual wells.
e. Solid waste disposal: Hauled by the residents.
f. Other services are provided by Yolo County.

6. Aesthetic:

Existing aesthetic conditions on the project site are primarily open space benefits. The proposed division will have no visual impact.

7. Nuisance:

The division will result in no additional nuisance. Prevailing ambient noise levels affecting the site are those originating from large farm machinery and truck traffic associated with neighboring farm areas. The proposed project will become an insignificant element in the noise environment in the vicinity of the project site.

8. Economic:

The proposed division will have no economic impact on cost-revenue balances or local revenues.

IV. ENVIRONMENTAL IMPACT

A. Natural Environment

SOIL

No alteration of soils will result, other than that resulting from soil preparation pursuant to farming operations.

VEGETATION

No alteration of existing vegetation will result other than crop rotation.

WILDLIFE

No additional impact on local wildlife will result. Cultivation has already discouraged small mammals from inhabiting the site.

WATER

No alteration in water use is anticipated. The division will have no effect on runoff because the existing drainage will be maintained.

WASTES

No liquid or solid wastes is anticipated from this project.

AIR

No effect on air quality is anticipated.

TRAFFIC

No increase in vehicular traffic is anticipated.

B. Socio-Cultural and Socio-Economic Factors

SCHOOLS

No increase in school age children will result.

POLICE

There will be no impact on existing police services.

CULTURAL RESOURCES

There will be no socio-cultural impacts.

ENERGY USE

There will be no increase in energy use.

CONSERVATION

No increase in water use or runoff is anticipated. No erosive impact is forseen.

V. SUMMARY OF IMPACTS AND THEIR DISPOSITION

A. Unavoidable Adverse Effects

The following summarizes potential environmental impacts that are unavoidable should the proposed project be implemented. These considerations are numbered sequentially, and mitigation measures described in a following section bear corresponding numbers.

1. The proposed division results in the creation of one additional potential homesite on the southerly portion of the parcel.

2. The proposed division results in two smaller, potentially economically inefficient parcels of agricultural land.

3. The presence of a potential homesite creates a potential conflict with the agricultural character of the southerly portion of the parcel.

4. The proposed division might serve as a precedent allowing the split of "A-P" land.

B. Mitigation Measures Proposed to Minimize Adverse Impacts

1. Although the division results in the creation of an

additional potential home site, the probability of the construction of a home is unlikely in light of the multiple ownership of the proposed southerly parcel.

2. Although the division will result in two smaller agricultural parcels, the probability of them becoming economically inefficient is considered to be quite low in light of the historical agricultural use of this land by the Mast Family which farms other agricultural land contiguous to the effected parcel. Additionally the smaller parcel will be nearly 40 acres which is generally recognized as an economically viable parcel size.

3. Historically the parcel has been farmed as one piece of agricultural land in conjunction with contiguous agricultural land farmed by the Mast family. The northly parcel contains farm buildings and the residence of Jack Mast and the other owners reside in residences located on property which they will solely own as a result of this series of land divisions. As a result of this it is considered highly unlikely that any residential or farm structures will be constructed on the southerly parcel. Even if any structure were located on the parcel it would constitute only a negligible impediment to agricultural operations.

4. The proposed division creates no precedent for splitting "A-P" land. The precedent for splitting "A-P" land for estate planning purposes has already been set by the Cochoran Estate.

C. Alternatives to the Proposed Action

The only possible alternative is no action. This would be an unacceptable alternative inasmuch as it would result in considerable estate planning difficulties for the parties involved. In light of the minimal environmental impact of the proposed division of land complete inaction would appear to be unwarranted.

D. The Relationship Between Local Short-Term Uses of Man's Environment and the Maintenace and Enhancement of Long-Term Productivity

The proposed subdivision will have no impact on the existing use of the land involved. It is currently cultivated as productive agricultural land and will continue to be so cultivated in the future. Clearly the preservation of open space and economic productive comtemplated are beneficial to the environment and

constitutes no negative environmental impact. Deferring the proposed land division to a later point in time would result in no minimization of environmental impact inasmuch as the anticipated environmental impact resulting from action at this time is negligible.

E. Irreversible Environmental Changes

The proposed subdivision of land would result in no irreversible environmental change. The land will remain open space under active agricultural cultivation. Water drainage will be accomodated by the existing irrigation system with no sedimentation or effect on water quality. There will be no increased air pollution or increased demands on ground water. There will be no impact on existing animal and plan habitats. The proposed subdivision of land involves no consumption of essential non-renewable energy resources or non-renewable natural resources.

F. Growth Inducing Impact

The growth inducing impact of the proposed subdivision of land is limited to the creation of one additional home site on the southern portion of the parcel. It is considered highly unlikely that any single family residence will ever be located on that site inasmuch as the entire parcel is currently farmed by the Mast family who controlls and farms extensive areas of farm land in the region.

VI. ORGANIZATIONS AND PERSONS CONSULTED

Information provided by Laugennour & Meikel by the University of California was used in the preparation of this report. In addition, certain information was provided by the Yolo County Planning Department.

VII. PUBLIC POLICIES, LAWS, AND REGULATIONS RELATED TO THE PROJECT

Land use in Yolo County is regulated by the Yolo County General Plan, zoning regulations, and the agricultural preserve contracts covering the subject parcel. Air quality is regulated by the Yolo-Solano Air Control Board which controls agricultural burning. The proposed division will produce no solid waste, and will have no impact on water quality.

VII OBJECTIONS

No known individuals, companies, groups, or governmental agencies have made known any objection to the proposed division of land.

IX. SUPPLEMENTS

No supplemental material has been attached.

COUNTY OF YOLO

PLANNING DEPARTMENT
292 WEST BEAMER
WOODLAND, CALIFORNIA 95695
TELEPHONE 666-8556
AREA CODE 916

ADDENDUM TO MAST LAND DIVISION E.I.R.

The following supplemental comment is provided by the Yolo County Planning Department in response to the draft E.I.R. submitted on behalf of the Mast family land division proposal.

Review of the E.I.R. by the Planning Department staff indicates that the draft E.I.R. is generally satisfactory, although the following clarifications are offered for specific sections of the E.I.R.

On Page 10, outline Section #2 Energy Uses and Conservation, the applicant states that the division will not result in increased energy use or additional construction. This is a very narrow interpretation in staff's opinion. Once the division is effectuated, there is the possibility that one additional farm headquarters, involving a residence and any appurtenant structures required could be constructed some time in the future. This would involve increased use of energy and construction.

Again on Page 10, under outline Section #3 Population, an increase in population could conceivably occur in staff's opinion if the parcel created was obtained by someone outside the Mast family in the future.

Once again on Page 10, outline Section #6 Aesthetics, the E.I.R. speaks only to the act of creating the parcel and does not look beyond to the possible visual impact an additional dwelling and farm headquarters could have, if established on the parcel created.

Within Outline Section IV, ENVIRONMENTAL IMPACT on Page 11, and specifically those sub-topics entitled WATER, WASTE and AIR, staff would like to express the following.

Although the division will have no direct and immediate effect on runoff or drainage and will not create additional solid or liquid wastes nor impact air quality, in the long run, if the parcel created is subsequently sold, measureable impacts on water, wastes, air and traffic could all occur.

COUNTY OF YOLO
PLANNING DEPARTMENT
292 WEST BEAMER STREET
WOODLAND, CALIFORNIA 95695
TELEPHONE (916) 666-8556

Mitigative Measure #2 on Page 13 indicates that there is little likelihood for economic inefficiency if the parcel is split. This statement appears to be based upon the premise that the parcels created will continue to be held by the Mast family, and farmed as a single unit. We must comment that this assumption, no matter how valid today, may not accurately reflect what can be anticipated in the future. There must come a day when the parcel will be obtained by someone outside the Mast family, who will wish to farm it independently. Should this occur, the 40± acre parcel may or may not be an economical farming unit. With today's conditions and level of technology, it is generally agreed that 40± acres can be an economical farming unit, although certainly at the small end of the farming spectrum. As farming techniques change and technology advances, this may not be the case in the future, in which case the parcel created would be uneconomical from a farming standpoint.

Finally, Mitigative Measure #4 on Page 13 attempts to discount the impact of splitting a parcel within the Agricultural Preserve by referring to a precedent setting split accomplished earlier for estate planning purposes. In our opinion, any split of Agricultural Preserve land must be considered to be significant and must be reviewed on its own merits rather than placed entirely within the context of how many divisions of a similar nature have been allowed previously. We cannot support a position which perpetuates or reinforces an act which may be contrary to stated County policy.

(DRAFT) ENVIRONMENTAL IMPACT REPORT

PROJECT: Mast Land Division

LOCATION: One and one-half (1-1/2) miles southwest of the intersection of county road 19 and interstate 505.

ASSESSOR'S PARCEL NO.: 48-210-07

1. INTRODUCTION

A. Owners

Mary Grace Mast
Jack D. Mast
Calvin Cowles Mast

Applicant and Address

Rodegerdts, Means, Northup & Estey
P.O. Box 610
Woodland, California 95695

Project Designer and Address

Rodegerdts, Means, Northup & Estey
P.O. Box 610
Woodland, California 95695

Draft Prepared By

Rodegerdts, Means, Northup & Estey
P.O. Box 610
Woodland, California 95695

Information Provided By

University of California
Laugenour & Meikel

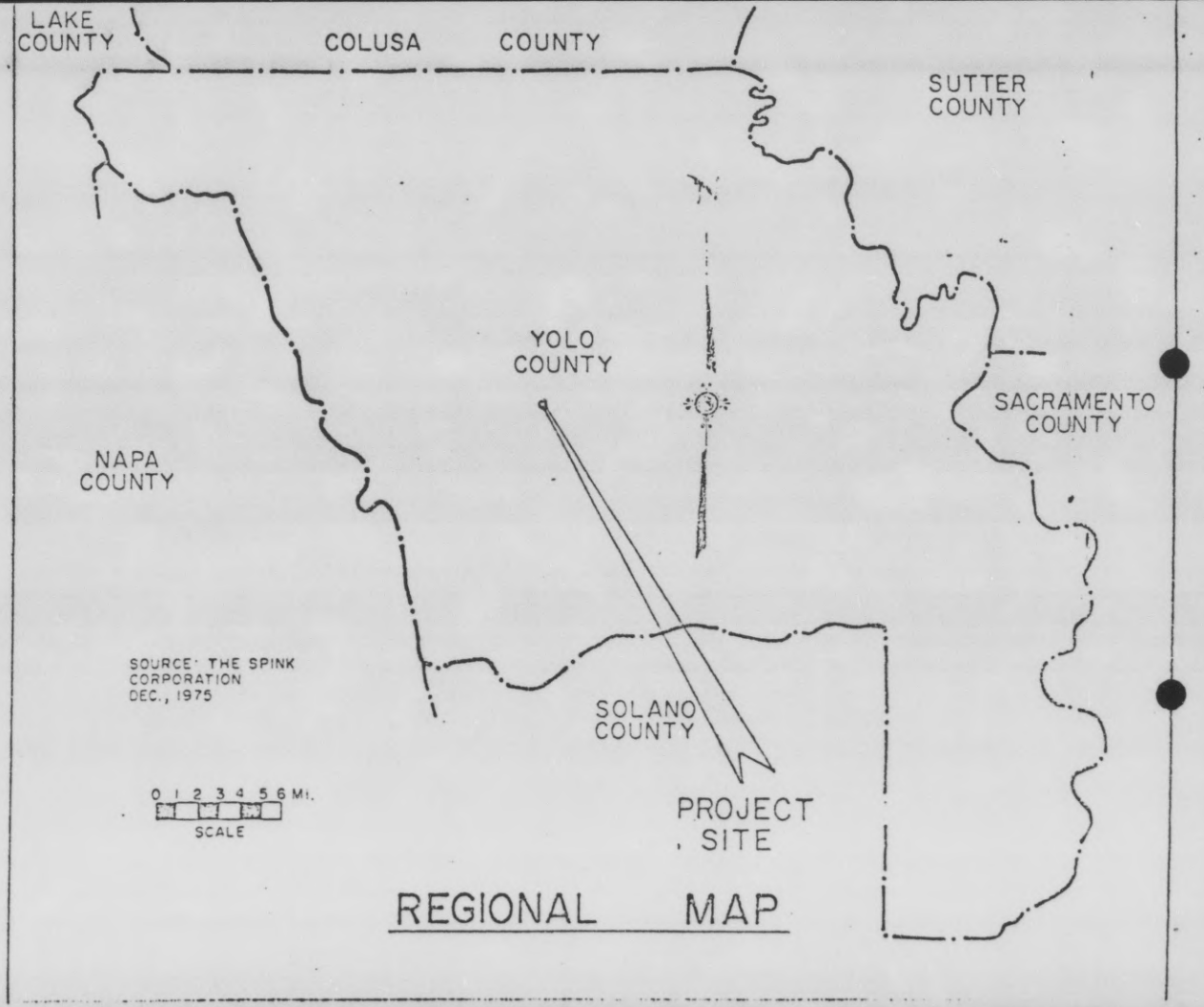

REGIONAL MAP

GUINDA
CANADA
TANCHED
BROOKS
CAPAY
JUDICIAL
DISTRICT
DE
CAPAY
CADANASSA
CAPAY
ESPARTO
DIVISI
JUDICIAL
ESPARTO
DIST.
MADISON
BLACKS
ZAMORA
JUDICIAL
DIST.
CACHEVILLE
JUDICIAL
RANCHO
GUESSOSI
DISTRICT
COTTONWOOD
JUDICIAL
T. 11 N. R. 2 W.
T. 11 N. R. 1 W.
T. 10 N. R. 3 W.
T. 10 N. R. 2 W.
T. 10 N. R. 1 W.
T. 9 N. R. 2 W.
T. 9 N. R. 1 W.
R. 3 W.
LOCAL
VICINITY
MAP

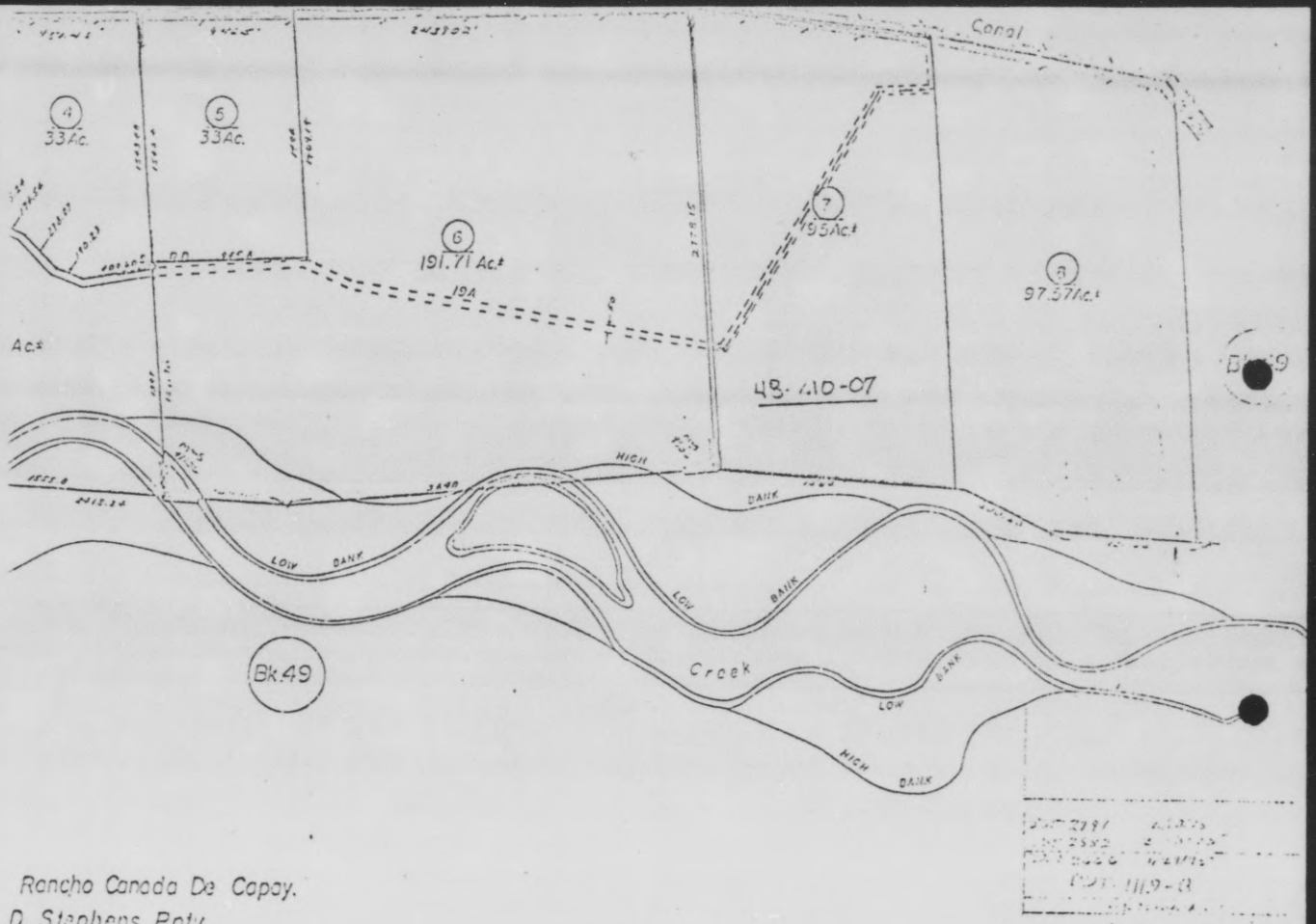

Rancho Canada De Capay.
D. Stephens Ppty.

Tract
e Tract.
Bank

(formerly 21-64)
NOTE — Assessor's Block Numbers Shown in Ellipses

Assessor's Map Bk. 48, Pg
County of Yolo, Calif.

B. Project Objective

The project objective is to divide a 95 acre parcel of land, held by the owners as tenants in common, into two parcels. One parcel is to be held by them in common, and the other is to be held solely by Jack D. Mast. This division is part of a series of land divisions between the owners which will result in each owning the land on which his or her personal residence is located. This will eliminate estate planning problems resulting from the multiple ownership of the land on which their respective residences currently stand. The proposed division will require the approval of Yolo County Planning Agencies.

C. Project Location

The site of the proposed division is a 95 acre parcel in central Yolo County, approximately 2 miles northeast of Esparto. The site is boardered on the North by the West Adams Canal and on the South by Cache Creek.

II. DESCRIPTION OF PROJECT

A. Project Plans

1. Detailed description of the site plan:

a. Agricultural land use

b. The 95 acre site will be subdivided into 2 parcels with the following approximate acreages:

Northerly Parcel	38 acres
Southerly Parcel	57 acres

c. No structures are to be built.

d. No additional amenities are to be constructed.

e. The proposed division is shown on the site plan map attached.

2. Circulation:

The existing extension of county road 19A will continue to be used as it has been used in the

past. No improvement to any road is planned. No additional traffic, nor traffic disruption will be generated by the division.

3. Population:

No increase in population will result from the division.

4. Services:

No services or utilities will be altered or created.

5. Project Phasing:

All transfers of title will occur at once.

6. Conformance with general plan documents:

The Master Plan of the County of Yolo designates an agricultural land use for the project site. The plan permits "agricultural uses only, with new residential subdivisions prohibited...except those directly related to and incidental to the agricultural operations conducted upon the land." According to the Yolo County Zoning Code the project site is zoned "A-P" any subdivision of "A-P" land requires approval of Yolo County Planning Agencies.

B. Construction and Operational Plans

1. Extent of site clearing:

No site clearing is required.

2. Excavation:

No excavation is required.

3. Drainage Plans:

Drainage is by way of surface runoff and soil percolation. No impervious surface will be added. All drainage will be controlled by existing irrigational systems.

4. Utilities:

No additional utilties will be required.

5. Revegetation:

The land will be commercially farmed.

6. Maintenance:

Maintenance will be conducted in the normal course of farming operations.

7. Other Construction Aspects:

There are no other construction aspects.

III. ENVIRONMENTAL SETTING

A. Natural Environment

1. Geologic and pedologic conditions:

a. Geomorphically, the site is essentially level. Along the northern perimeter of the project site lies the West Adams Canal. Along the southern perimeter lies Cache Creek.

b. There apparently are no major active faults transecting any of the major inhabited areas of Yolo County. Major fault zones lie to the west, along the Pacific Coast in the San Andreas Fault Zone and to the east, along the Sierra Nevadas.

c. The U. S. Department of Agriculture classifies the soil in the project area into three basic types:

1. Loamy Alluvial Land

Loamy alluvial land (Lm) is a land type that consists of such highly variable soils that, for the purposes of this survey, it was impractical to classify and map them separately. These soils are nearly level and excessively drained. They formed in mixed, stratified alluvium recently deposited adjacent to streams. They have a texture of sand, sandy loam, loam, and silt loam, and they are underlain, at a depth of 24 to 40 inches, by sand and gravel. Slopes are 0 to 2 percent. Elevation ranges from 25 to 400 feet. The annual temperature is 62° F., the annual rainfall is 16 to 20 inches, and the frost-free season is about 270 days. The vegetation is chiefly annual grasses, herbs, willows, tamarix, and cottonwood. Loamy alluvial land is associated principally with Reiff and Soboba soils.

Included in mapping are small areas of Reiff gravelly loam, Soboba gravelly sandy loam, and Yolo silt loam. Also included, near the Colusa County line and the Colusa drainage canal, is an area that is subject to flooding for a period of more than 48 hours about once in every 2 years.

Permeability is rapid. Surface runoff is very slow, and there is little or no erosion hazard. The available water holding capacity is 2.0 to 4.0 inches. Rooting depth is 24 to 40 inches. Natural fertility is moderately high.

This land type is used mainly for dryland pasture, alfalfa, tomatoes, and almonds. It also is used as wildlife habitat and for recreation. Capability unit IVs-4 (17).

2. Soboba Series

The Soboba series consists of excessively drained very gravelly loamy sands on alluvial fans. Slopes are less than 1 percent. The soils formed in alluvium from sedimentary rocks. Elevation ranges from 25 to 400 feet. Annual temperature is about 61° F., annual rainfall is 16 to 20 inches, and the frost-free season is about 260 days. Vegetation consists of annual grasses, forbs, scattered oaks, saltcedar, and willow. Soboba soils are associated principally with Loamy alluvial land and Riverwash.

In a typical profile, the surface layer is pale-brown gravelly sandy loam and very gravelly loamy sand about 11 inches thick. The substratum is light brownish-gray very gravelly loamy sand that is highly stratified with sand and gravel lenses to a depth of more than 60 inches.

Soboba soils are used for irrigated row crops, irrigated pasture, dryland pasture, wildlife habitat, and recreation.

Soboba gravelly sandy loam (Sn). --This soil is on alluvial fans. Slopes are less than 1 percent.

Representative profile, 1,000 feet north of the west end of the big barn of the Fulton

Stephens Ranch headquarters, 1.5 miles northwest of Esparto; the profile, when examined, was moist below a depth of 17 inches.

Included in mapping are small areas of Arbuckle gravelly loam, Loamy alluvial land, Reiff very fine sandy loam, Reiff gravelly loam, and Riverwash.

This Soboba soil is very rapidly permeable. Surface runoff is very slow, and the erosion hazard is none to slight. The available water holding capacity is 2.5 to 3.5 inches. The effective rooting depth is more than 60 inches. Natural fertility is low.

This soil is used mainly for dryland pasture. Other uses include irrigated grain sorghum and irrigated pasture, wildlife habitat, and recreation. Capability unit IVs-4 (17).

3. Yolo Series

The Yolo series consists of well-drained silt loams and silty clay loams on alluvial fans. Slopes are 0 to 2 percent. The soils formed in alluvium from sedimentary rocks. Elevation ranges from 25 to 400 feet. The average annual temperature is 60°F., the annual rainfall is 16 to 22 inches, and the frost-free season is about 270 days. In uncultivated areas the vegetation is annual grasses and forbs. Yolo soils are associated principally with Brentwood and Reiff soils.

In a typical profile, the soil is grayish-brown to pale-brown silt loam and silty clay loam that extends to a depth of more than 60 inches. In some areas the soil is silty clay loam throughout the profile.

Yolo soils are used for orchard, row crops, forage crops, truck crops, irrigated pasture, dryfarmed grain, wildlife habitat, and recreation.

Yolo silt loam (ya). --This soil is on alluvial fans. Slopes are less than 1 percent.

Representative profile (fig. 5), 90 feet east of center of field road, 3,150 feet

west of State Highway 113, and 160 feet south of center of Hutchinson Drive on the property of the University of California at Davis; the profile, when examined, was moist below a depth of 2 inches.

Included in mapping are small areas of Arbuckle gravelly loam, Brentwood silty clay loam, Loamy alluvial land, Reiff very fine sandy loam, Soboba gravelly sandy loam, Sycamore silt loam, and Zamora loam. Also included are some areas where slopes are 2 to 5 percent.

This Yolo soil is moderately permeable. Surfact runoff is very slow, and the erosion hazard is none to slight. The available water holding capacity is 9.0 to 11.0 inches. The effective rooting depth is more than 60 inches. Natural fertility is high.

This soil is used mainly for almonds, walnuts, corn, sugar beets, tomatoes, alfalfa, and melons. Other uses include dryfarmed barley, wildlife habitat, and recreation. Capability unit I-1 (17).

d. There are no unusual or significant features.

2. Hydrologic Conditions:

a. Surface Water: With the exception of Cache Creek and West Adams Canal paralleling the southern and northern perimeters, no surface water or ponds were observed during site investigation. Erosion is negligible. Drainage on the site is controlled through the use of a comprehensive irrigation system. The topography of the site is relatively flat for the most part.

No increase in surface runoff flows is expected to occur upon completion of the division. The topography will remain essentially level, thus ruling out any erosion and siltation problems due to project implementation. The surface water in Cache Creek and West Adams Canal will be unaffected.

b. Ground Water: Groundwater depth is 50± feet below ground level. Use of wells in the vicinity of the project site provide irrigation for agricultural crops. This estimate was given to the consultant by well drillers with many years experience in the area of the project site.

c. Water Quality: Ground water quality will not be matterially affected by this project.

d. Hazards: Cache Creek presents no significant flood or health hazards.

3. Atmospheric conditions:

a. Climate: Generally, Yolo County is mostly sunny; however, areas in the south part of the county have a higher rate of humidity than areas in the north. This is due to maritime air flows. The fogs in winter may last from two days to three weeks with humidities close to 100 percent. Temperatures in summer are warm to hot, averaging 95 degrees or higher over most of the county. Maximum summer time temperatures observed for this area is listed as being 111 degrees, and the minimum is listed as 19 degrees. Average annual rainfall for this area is 16 inches. Winds blow from a southerly direction most of the year. Occasionally, north winds may blow from the north during summer.

b. Air Quality: The primary source of the constituents of photochemical smog is exhaust emissions from vehicles with internal combustion engines. It is estimated that 80 percent of the hydrocarbons and 90 percent nitrogen oxides emitted into the air in the Sacramento area comes from motor vehicles. The proposed project, will result in no additional air pollutants. Air quality is regulated by the Yolo-Solano Air Quality Board which regulates agricultural burning.

4. Vegetation and Wildlife:

a. Plant varieties occurring on the site are those common to agricultural-weed field plant communities in the Sacramento area. The plants occurring on the site are comprised of grasses, broad leaf forbs and other plants that are considered to be "weeds" by man.

b. There are no high fire potential species of plants on the land due to its agricultural use.

c. There are no rare or endangered plant species or undisturbed or unique vegetation communities on or in the vicinity of the division.

d. Most of the common animal wildlife which may be found on the project site may include, but are not limited to, the following species: moles, hares, gophers, rodents, ground squirrels, ring neck pheasants, valley quail, songbirds, a few species of reptiles and other small animals.

e. A riparian community exists in the southern perimeter of the site on the banks of Cache Creek. Running water is important to their support. Plants common to riparian communities include sycamore, cottonwood, willow, laurel, bigleaf maple, wild grape, cat-tail, mulefat, bullrush, and poison oak. Birds especially dependent on this community are Red-Tailed Hawk, California Quail, Ring-necked Pheasant, Screech Owl, Great Horned Owl, Acorn Woodpecker, Nuttall's Woodpecker, Black Phoebe, Scrub Jay, White-breasted Nuthatch, Bewick's Wren, Mockingbird, Starling, Hutton's Vireo, Brown-headed Cowbird and Song Sparrow. Bullfrog, yellow-legged frog, Pacific treefrog, California newt and tiger salamander make up the representative amphibian population. Western garter snake, common garter snake, racer, Pacific pond turtles and western fence lizard are common to the community. California gray fox, brush mouse, oppossum, black-tailed jackrabbit, raccoon beaver, long-tailed wasel, California mink, California spotted and striped skunk, California river otter, bobcat, and blacktailed deer are inhabitants of riparian habitats in Yolo County.

f. There are no rare or endangered animal species on or in the vicinity at the site.

B. Socio-Cultural and Socio-Economic Factors

1. Cultural Resources:

No known sites of archaeological or historical significance are located on the project site, and other than farming, minimal use of the site has been made during the past decade. The project site is not known for any events of local, state, or national historical significance. There are no recorded archaeological sites, no state registered landmarks, no state points of historical

interest, and no mention on the national register.

2. Energy Uses and Conservation:

The division will result in no increased energy use, nor construction.

3. Population:

The only permanant residents on the effected parcel are the Jack D. Mast Family. No increase in population will result from the division.

4. Land Use:

The site is currently vacant of any buildings, streets, or improvements except for the existence of a family residence and several farm buildings on the northerly one-half of the parcel. Other than farming, there are no indications that the site has been used for the past decade. Currently all lands surrounding the project site are used for farming purposes.

Zoning on the project site is "A-P" surrounding land is zoned "A-P" and "A-1". Single-family residences on parcels containing 5 more acres, are conditional uses in the "A-1" zone. Historically, the site has been designated on the General Plan, zoned and used for agricultural purposes.

5. Public Facilities:

Agencies responsible for providing the following services to the project:

a. Police: Yolo County Sheriff's Department and California Highway Patrol.
b. Fire Protection: Esparto Fire District.
c. Schools: Esparto Joint Unified School District.
d. Utilities: Pacific Gas and Electric Company, Pacific Telephone Company; water service provides by individual wells.
e. Solid waste disposal: Hauled by the residents.
f. Other services are provided by Yolo County.

6. Aesthetic:

Existing aesthetic conditions on the project site are primarily open space benefits. The proposed division will have no visual impact.

7. Nuisance:

The division will result in no additional nuisance. Prevailing ambient noise levels affecting the site are those originating from large farm machinery and truck traffic associated with neighboring farm areas. The proposed project will become an insignificant element in the noise environment in the vicinity of the project site.

8. Economic:

The proposed division will have no economic impact on cost-revenue balances or local revenues.

IV. ENVIRONMENTAL IMPACT

A. Natural Environment

SOIL

No alteration of soils will result, other than that resulting from soil preparation pursuant to farming operations.

VEGETATION

No alteration of existing vegetation will result other than crop rotation.

WILDLIFE

No additional impact on local wildlife will result. Cultivation has already discouraged small mammals from inhabiting the site.

WATER

No alteration in water use is anticipated. The division will have no effect on runoff because the existing drainage will be maintained.

WASTES

No liquid or solid wastes is anticipated from this project.

AIR

No effect on air quality is anticipated.

TRAFFIC

No increase in vehicular traffic is anticipated.

B. Socio-Cultural and Socio-Economic Factors

SCHOOLS

No increase in school age children will result.

POLICE

There will be no impact on existing police services.

CULTURAL RESOURCES

There will be no socio-cultural impacts.

ENERGY USE

There will be no increase in energy use.

CONSERVATION

No increase in water use or runoff is anticipated. No erosive impact is forseen.

V. SUMMARY OF IMPACTS AND THEIR DISPOSITION

A. Unavoidable Adverse Effects

The following summarizes potential environmental impacts that are unavoidable should the proposed project be implemented. These considerations are numbered sequentially, and mitigation measures described in a following section bear corresponding numbers.

1. The proposed division results in the creation of one additional potential homesite on the southerly portion of the parcel.

2. The proposed division results in two smaller, potentially economically inefficient parcels of agricultural land.

3. The presence of a potential homesite creates a potential conflict with the agricultural character of the southerly portion of the parcel.

4. The proposed division might serve as a precedent allowing the split of "A-P" land.

B. Mitigation Measures Proposed to Minimize Adverse Impacts

1. Although the division results in the creation of an

additional potential home site, the probability of the construction of a home is unlikely in light of the multiple ownership of the proposed southerly parcel.

2. Although the division will result in two smaller agricultural parcels, the probability of them becoming economically inefficient is considered to be quite low in light of the historical agricultural use of this land by the Mast Family which farms other agricultural land contiguous to the effected parcel. Additionally the smaller parcel will be nearly 40 acres which is generally recognized as an economically viable parcel size.

3. Historically the parcel has been farmed as one piece of agricultural land in conjunction with contiguous agricultural land farmed by the Mast family. The northly parcel contains farm buildings and the residence of Jack Mast and the other owners reside in residences located on property which they will solely own as a result of this series of land divisions. As a result of this it is considered highly unlikely that any residential or farm structures will be constructed on the southerly parcel. Even if any structure were located on the parcel it would constitute only a negligible impediment to agricultural operations.

4. The proposed division creates no precedent for splitting "A-P" land. The precedent for splitting "A-P" land for estate planning purposes has already been set by the Cochoran Estate.

C. Alternatives to the Proposed Action

The only possible alternative is no action. This would be an unacceptable alternative inasmuch as it would result in considerable estate planning difficulties for the parties involved. In light of the minimal environmental impact of the proposed division of land complete inaction would appear to be unwarranted.

D. The Relationship Between Local Short-Term Uses of Man's Environment and the Maintenace and Enhancement of Long-Term Productivity

The proposed subdivision will have no impact on the existing use of the land involved. It is currently cultivated as productive agricultural land and will continue to be so cultivated in the future. Clearly the preservation of open space and economic productive comtemplated are beneficial to the environment and

constitutes no negative environmental impact. Deferring the proposed land division to a later point in time would result in no minimization of environmental impact inasmuch as the anticipated environmental impact resulting from action at this time is negligible.

E. Irreversible Environmental Changes

The proposed subdivision of land would result in no irreversible environmental change. The land will remain open space under active agricultural cultivation. Water drainage will be accomodated by the existing irrigation system with no sedimentation or effect on water quality. There will be no increased air pollution or increased demands on ground water. There will be no impact on existing animal and plan habitats. The proposed subdivision of land involves no consumption of essential non-renewable energy resources or non-renewable natural resources.

F. Growth Inducing Impact

The growth inducing impact of the proposed subdivision of land is limited to the creation of one additional home site on the southern portion of the parcel. It is considered highly unlikely that any single family residence will ever be located on that site inasmuch as the entire parcel is currently farmed by the Mast family who controlls and farms extensive areas of farm land in the region.

VI. ORGANIZATIONS AND PERSONS CONSULTED

Information provided by Laugennour & Meikel by the University of California was used in the preparation of this report. In addition, certain information was provided by the Yolo County Planning Department.

VII. PUBLIC POLICIES, LAWS, AND REGULATIONS RELATED TO THE PROJECT

Land use in Yolo County is regulated by the Yolo County General Plan, zoning regulations, and the agricultural preserve contracts covering the subject parcel. Air quality is regulated by the Yolo-Solano Air Control Board which controls agricultural burning. The proposed division will produce no solid waste, and will have no impact on water quality.

VII OBJECTIONS

No known individuals, companies, groups, or governmental agencies have made known any objection to the proposed division of land.

IX. SUPPLEMENTS

No supplemental material has been attached.

FILED
AUG 30 1977
LAURENCE P. HENIGAN, Clerk
By Barbara Rodgers
Deputy

RESOLUTION NO. 77-104

(Resolution of Acceptance for Parcel Map No. 2685 for the Mast Estate)

WHEREAS, the final tracing for Parcel Map No. 2685 has been prepared and presented to the Board of Supervisors for approval; and

WHEREAS, the Yolo County Planning Commission considered and approved a Negative Declaration of environmental impact for the proposed project, and this Board has considered and approved said Negative Declaration; and

WHEREAS, the tentative map for Parcel Map No. 2685 has been approved by said Planning Commission; and

WHEREAS, said map contemplates creation of two parcels in the Agricultural Preserve (A-P) Zone, of the Yolo County General Plan; and

WHEREAS, the final tracing of said Parcel Map has been signed by all necessary parties, pursuant to the provisions of the Government Code of the State of California; and

WHEREAS, said map in all respects complies with the provisions of the State Subdivision Map Act and of the Local Ordinances;

NOW, THEREFORE, BE IT RESOLVED by the Board of Supervisors of the County of Yolo as follows: (1) Each of the foregoing recitals is true and correct. (2) After consideration of the Negative Declaration of environmental impact for the proposed project, this Board finds that the project as proposed and approved will not have a significant effect on the environment, and the Negative Declaration on file is hereby approved by this Board. (3) This Board hereby finds that the proposed subdivision, together with the provisions for its design and improvements, is consistent with general plan adopted for the County of Yolo. (4) This Board hereby approves said Parcel Map No. 2685 as submitted, and instructs the Clerk to prepare said map for

transmittal to the County Recorder for filing.

BE IT FURTHER RESOLVED that the Clerk of this Board hereby is authorized and ordered to file a Notice of Determination upon this project, with a copy of the Negative Declaration attached, said notice to include the decision of this Board to approve the proposed project, the finding of this Board that the proposed project will not have a significant effect on the environment, and a statement that no environmental impact report has been prepared, all pursuant to the California Environmental Quality Act.

PASSED, APPROVED AND ADOPTED this 23rd day of August, 1977, by the following vote:

AYES: Duncan, Barton, Edmonds, Marchand, Thompson.

NOES: None.

ABSENT: None.

Tunla J. Thompson
CHAIRMAN OF THE BOARD OF SUPERVISORS
COUNTY OF YOLO, STATE OF CALIFORNIA

ATTEST:
LAURENCE P. HENIGAN, CLERK
BY Barbara Rodgers DEPUTY

(SEAL)

APPROVED AS TO FORM:
Robert Deutz
County Counsel
8-30-77

COUNTY OF YOLO

PLANNING DEPARTMENT
292 WEST BEAMER
WOODLAND, CALIFORNIA 95695
TELEPHONE 666-8556
AREA CODE 916

July 1, 1976

Negative Declaration
Mary Grace Mast - Jack Mast -
Cowles Mast
Assessor's Parcel Nos. 48-210-07,
49-020-05 and 55-090-06
YC-48-9-1-76

The applicant proposes to divide three parcels within the Agricultural Preserve Zone (Parcel Nos. 55-090-06, 49-020-05, and 48-210-07) Subject parcels are located northeast of Esparto in Central Yolo County.

The proposed division would follow an existing road and include certain buildings located on the property. The proposed division of parcel 49-020-05 would follow an existing ditch which bisects the property. The division of parcel No. 48-210-07 would bisect the parcel along an existing road; with the smaller of the two parcels encompassing somewhat less than 40 acres. Neither of the other divisions would create parcels smaller than 40 acres in size.

In support of the proposed division of parcel No. 48-210-07, which would create two parcels of 38± and 57± acres each, the applicant has submitted a draft EIR, due to the relatively small acreages of these parcels.

With the other proposed divisions, larger parcels are contemplated, and the environmental impact is believed to ge mitigated to some extent by the larger size of the parcels. The applicant is, therefore, submitting an additional ND to cover division of the remaining two parcels.

The applicant believes that although an EIR might normally be required for this type of project, due to the following factors, the adverse environmental impact of the proposal is greatly mitigated.

1. An EIR is being submitted to address the negative environmental impact of the smaller parcels proposed;

COUNTY OF YOLO
PLANNING DEPARTMENT
292 WEST BEAMER STREET
WOODLAND, CALIFORNIA 95695
TELEPHONE (916) 666-8556

2. The division of the two parcels being addressed by this Negative Declaration are larger in size, therefore creating less adverse impact on the potential agricultural use of the land;

3. The proposed parcels would still be farmed as one unit in the future.

FILED

SEP 12 1977

LAURENCE P. HENIGAN, Clerk

By Barbara Rodgers
Deputy

NOTICE OF DETERMINATION

NO. 77-31

NOTICE IS HEREBY GIVEN pursuant to Public Resources Code § 21152 and Yolo County Code § 10-1.910 that the County of Yolo acting by its decision-making officer or body has made the following determination whether to approve or disapprove a project as follows:

1. The decision-making officer or body is The Board of Supervisors of the County of Yolo, State of California.

2. The project is described as follows: Creation of two parcels in the Agricultural Preserve (AP) Zone of the Yolo County General Plan. Board of Supervisors accepted Resolution No. 77-104, on August 23, 1977, accepting Parcel Map No. 2685, for the Mast Estate. Said matter is located on the east side of Interstate 505, ½ mile south of County Road 17.

3. The project was (~~XXXXXXXXXXXXX~~ approved) on August 23, 1977

4. The project (~~XXXXXXX~~ will not) have a significant effect on the environment.

5. An environmental impact report (has ~~XXXXXXXXXX~~) been prepared pursuant to the provisions of the California Environmental Quality Act.

Dated: August 31, 1977

Yolo County Board of Supervisors
Decision-making Officer or body

BY [signature]
LAURENCE P. HENIGAN,
its Clerk

FILED
AUG 30 1977
LAURENCE P. HENIGAN, Clerk
By [signature] Deputy

RESOLUTION NO. 77-105

(Resolution of Acceptance for Parcel Map No. 2686
Mast Estate)

WHEREAS, the final tracing for Parcel Map No. 2686 has been prepared and presented to the Board of Supervisors for approval; and

WHEREAS, the Yolo County Planning Commission considered and approved a Negative Declaration of environmental impact for the proposed project, and this Board has considered and approved said Negative Declaration; and

WHEREAS, the tentative map for Parcel Map No. 2686 has been approved by said Planning Commission; and

WHEREAS, said map contemplates creation of two parcels in the Agricultural Preserve (A-P) Zone, of the Yolo County General Plan; and

WHEREAS, the final tracing of said Parcel Map has been signed by all necessary parties, pursuant to the provisions of the Government Code of the State of California; and

WHEREAS, said map in all respects complies with the provisions of the State Subdivision Map Act and of the Local Ordinances;

NOW, THEREFORE, BE IT RESOLVED by the Board of Supervisors of the County of Yolo as follows: (1) Each of the foregoing recitals is true and correct. (2) After consideration of the Negative Declaration of environmental impact for the proposed project, this Board finds that the project as proposed and approved will not have a significant effect on the environment, and the Negative Declaration on file is hereby approved by this Board. (3) This Board hereby finds that the proposed subdivision, together with the provisions for its design and improvements, is consistent with general plan adopted for the County of Yolo. (4) This Board hereby approves said Parcel Map No. 2686 as submitte

and instructs the Clerk to prepare said map for transmittal to the County Recorder for filing.

BE IT FURTHER RESOLVED that the Clerk of this Board hereby is authorized and ordered to file a Notice of Determination upon this project, with a copy of the Negative Declaration attached, said notice to include the decision of this Board to approve the proposed project, the finding of this Board that the proposed project will not have a significant effect on the environment, and a statement that no environmental impact report has been prepared, all pursuant to the California Environmental Quality Act.

PASSED, APPROVED AND ADOPTED this 23rd day of August, 1977, by the following vote:

AYES: Duncan, Barton, Edmonds, Marchand, Thompson.

NOES: None.

ABSENT: None.

Tunis J. Thompson
CHAIRMAN OF THE BOARD OF SUPERVISORS
COUNTY OF YOLO, STATE OF CALIFORNIA

ATTEST:
LAURENCE P. HENIGAN, CLERK
BY Barbara Rodgers, DEPUTY

(SEAL)

APPROVED AS TO FORM:
C. Adams Deputy
COUNTY COUNSEL
8-30-77

COUNTY OF YOLO

PLANNING DEPARTMENT
292 WEST BEAMER
WOODLAND, CALIFORNIA 95695
TELEPHONE 666-8556
AREA CODE 916

July 1, 1976

Negative Declaration
Mary Grace Mast - Jack Mast -
Cowles Mast
Assessor's Parcel Nos. 48-210-07,
49-020-05 and 55-090-06
YC-48-9-1-76

The applicant proposes to divide three parcels within the Agricultural Preserve Zone (Parcel Nos. 55-090-06, 49-020-05, and 48-210-07) Subject parcels are located northeast of Esparto in Central Yolo County.

The proposed division would follow an existing road and include certain buildings located on the property. The proposed division of parcel 49-020-05 would follow an existing ditch which bisects the property. The division of parcel No. 48-210-07 would bisect the parcel along an existing road; with the smaller of the two parcels encompassing somewhat less than 40 acres. Neither of the other divisions would create parcels smaller than 40 acres in size.

In support of the proposed division of parcel No. 48-210-07, which would create two parcels of 38± and 57± acres each, the applicant has submitted a draft EIR, due to the relatively small acreages of these parcels.

With the other proposed divisions, larger parcels are contemplated, and the environmental impact is believed to ge mitigated to some extent by the larger size of the parcels. The applicant is, therefore, submitting an additional ND to cover division of the remaining two parcels.

The applicant believes that although an EIR might normally be required for this type of project, due to the following factors, the adverse environmental impact of the proposal is greatly mitigated.

1. An EIR is being submitted to address the negative environmental impact of the smaller parcels proposed;

COUNTY OF YOLO
PLANNING DEPARTMENT
292 WEST BEAMER STREET
WOODLAND, CALIFORNIA 95695
TELEPHONE (916) 666-8556

2. The division of the two parcels being addressed by this Negative Declaration are larger in size, therefore creating less adverse impact on the potential agricultural use of the land;

3. The proposed parcels would still be farmed as one unit in the future.

FILED
SEP 12 1977
LAURENCE P. HENIGAN, Clerk
By [signature] Deputy

NOTICE OF DETERMINATION
NO. 77-32

NOTICE IS HEREBY GIVEN pursuant to Public Resources Code § 21152 and Yolo County Code § 10-1.910 that the County of Yolo acting by its decision-making officer or body has made the following determination whether to approve or disapprove a project as follows:

1. The decision-making officer or body is The Board of Supervisors of the County of Yolo, State of California.

2. The project is described as follows: Creation of two parcles in the Agricultural Preserve (AP) Zone of the Yolo County General Plan. Board accepted Parcel Map No. 2686 on August 23, 1977, for the Mast Estate. Location of said above matter is at the junction of County Roads 96 and 13.

3. The project was (~~XXXXXXXXXXXXX~~ approved) on August 23, 1977

4. The project (~~XXXXXXX~~ will not) have a significant effect on the environment.

5. An environmental impact report (has ~~XXXXXXXXX~~) been prepared pursuant to the provisions of the California Environmental Quality Act.

Dated: August 31, 1977

Yolo County Board of Supervisors
Decision-making Officer or body

BY [signature]
LAURENCE P. HENIGAN,
its Clerk

FILED
AUG 30 1977
LAURENCE P. HENIGAN, Clerk
By [signature] Deputy

RESOLUTION NO. 77-106

(Resolution of Acceptance for Parcel Map No. 2671
W. H. Justice)

WHEREAS, the final tracing for Parcel Map No. 2671 has been prepared and presented to the Board of Supervisors for approval; and

WHEREAS, the Yolo County Planning Commission considered and approved a Negative Declaration of environmental impact for the proposed project, and this Board has considered and approved said Negative Declaration; and

WHEREAS, the tentative map for Parcel Map No. 2671 has been approved by said Planning Commission; and

WHEREAS, said map contemplates creation of two parcels in the Light Industrial (M-1) Zone, of the Yolo County General Plan; and

WHEREAS, the final tracing of said Parcel Map has been signed by all necessary parties, pursuant to the provisions of the Government Code of the State of California; and

WHEREAS, said map in all respects complies with the provisions of the State Subdivision Map Act and of the Local Ordinances;

NOW, THEREFORE, BE IT RESOLVED by the Board of Supervisors of the County of Yolo as follows: (1) Each of the foregoing recitals is true and correct. (2) After consideration of the Negative Declaration of environmental impact for the proposed project, this Board finds that the project as proposed and approved will not have a significant effect on the environment, and the Negative Declaration on file is hereby approved by this Board. (3) This Board hereby finds that the proposed subdivision, together with the provisions for its design and improvements, is consistent with general plan adopted for the County of Yolo. (4) This Board hereby approves said Parcel Map No. 2671 as submitted, and instructs the Clerk to prepare said map for transmittal to the County Recorder for filing.

BE IT FURTHER RESOLVED that the Clerk of this Board hereby is authorized and ordered to file a Notice of Determination upon this project, with a copy of the Negative Declaration attached, said notoce to include the decision of this Board to approve the proposed project, the finding of this Board that the proposed project will not have a significant effect on the environment, and a statement that no environmental impact report has been prepared, all pursuant to the California Environmental Quality Act.

PASSED, APPROVED AND ADOPTED this 23rd day of August, 1977, by the following vote:

AYES: Duncan, Barton, Edmonds, Marchand, Thompson.

NOES: None.

ABSENT: None.

Gunyle J. Thompson
CHAIRMAN OF THE BOARD OF SUPERVISORS
COUNTY OF YOLO, STATE OF CALIFORNIA

ATTEST:

LAURENCE P. HENIGAN, CLERK

BY Barbara Rodgers, DEPUTY

(SEAL)

APPROVED AS TO FORM:

COUNTY COUNSEL

COUNTY OF YOLO

PLANNING DEPARTMENT
292 WEST BEAMER
WOODLAND, CALIFORNIA 95695
TELEPHONE 666-8556
AREA CODE 916

January 19, 1977

Negative Declaration
Land Division Plat #2671
William Justice Property
Assessor's Parcel No. 5-704-01
NOTE: Date of Hearing - March 2, 1977

The applicant requests a Land Division Plat to divide an existing 0.45 acre parcel into one 104.5' by 80' (19 acre) lot and one 107.5' by 104.5' (26 acre) lot in the Light Industrial (M-1) Zone located on the southwest corner of the intersection of Kentucky Avenue and Freeman Street. Subject site is adjacent to the city limits of Woodland.

Currently, existing on the site is a 9,048 square foot building, 2 gravel roadways from Kentucky Avenue, one gravel roadway from Freeman Street, and packed gravel on the remainder of the site. Water and waste water disposal is currently provided by the City of Woodland. The existing surface water disposal is by a roadside ditch drain.

Although this project might normally have significance, the staff determined on December 9, 1976 that the land division will have a negative impact on the environment for the following reasons:

1. The lot sizes after the proposed land division is consistent with the zoning regulations and general plan designation;

2. Since the property is already urbanized, no additional services are required and the land doesn't need to be altered.

3. The proposed use, small equipment repair shop, is also consistent with the M-1 zoning regulations.

BR

FILED

By Barbara Rodgers

RESOLUTION NO. 77-107

(Resolution Making Application for a Launching Facilities Grant from the Department of Navigation and Ocean Development)

WHEREAS, the County of Yolo is desirous of improving a launching facility in the Knights Landing area to meet the boating needs of the people of Yolo County; and

WHEREAS, the State Department of Navigation and Ocean Development provides launching facility grant funds to counties, cities and districts for the construction and development of small craft launching facilities; and

WHEREAS, the County of Yolo has conducted a feasibility report which showed the proposed project to be engineeringly and financially feasible and economically justified; and

WHEREAS, the County of Yolo is willing to enter into a Construction and Operation Agreement to provide for the maintenance and operation of the proposed facilities;

NOW, THEREFORE, BE IT RESOLVED that the Yolo County Board of Supervisors by the adoption of this Resolution hereby makes application to the Department of Navigation and Ocean Development for a grant for the purpose of constructing a small craft launching facility improvement in the Knights Landing area;

BE IT FURTHER RESOLVED that EARL A. BALCH, Yolo County Park Director, is authorized to perform those duties and functions necessary to the fulfillment of the intent of this resolution.

PASSED AND ADOPTED by the Board of Supervisors of the County of Yolo, State of California, this 23rd day of August, 1977, by the following vote:

AYES: Duncan, Barton, Edmonds, Marchand, Thompson.

NOES: None.

ABSENT: None.

Gerald J. Thompson
CHAIRMAN OF THE BOARD OF SUPERVISORS
COUNTY OF YOLO, STATE OF CALIFORNIA

ATTEST:

LAURENCE P. HENIGAN, CLERK

BY Barbara Rodgers DEPUTY

(SEAL)

I hereby certify that the foregoing is a full, true and correct copy of a resolution duly and regularly adopted and passed by the Yolo County Board of Supervisors at a meeting thereof held on the _____, 1977.

LAURENCE P. HENIGAN, COUNTY CLERK
ex officio Clerk of the Board of
Supervisors of the County of Yolo

BY_____
DEPUTY

FILED
AUG 2 1977
LAURENCE P. HENIGAN, Clerk
By Barbara Rodgers Deputy

RESOLUTION NO. 77-108

Resolution of Award

WHEREAS the Board of Supervisors of the County of YOLO, *State of California, heretofore advertised for sealed proposals or bids for the purchase of bonds of* WINTERS JOINT UNIFIED *School District, of* Yolo, Solano, & Napa *Counties, State of California, dated the* 1st *day of* October *19* 77, *in the total amount of* Five Hundred and Twenty-Five Thousand *Dollars ($* 525,000 *), and said Board having thereafter in open session on the* 23rd *day of* August *19* 77, *publicly opened, examined and declared all sealed proposals or bids received pursuant thereto as follows:*

BIDDER	INTEREST RATE		PREMIUM BID	
UNITED CALIFORNIA BANK 707 Wilshire Boulevard Los Angeles, CA 90051	1st	$10,000	7.00%	
	2nd	$10,000	7.00%	
	3rd	$15,000	7.00%	
	4th	$25,000	7.00%	
	5th	$30,000	6.70%	
	6th	$30,000	4.50%	
	7th	$30,000	4.60%	
	8th	$30,000	4.70%	
	9th	$30,000	4.80%	
	10th	$30,000	4.90%	None
	11th	$30,000	5.00%	
	12th	$30,000	5.10%	
	13th	$30,000	5.20%	
	14th	$30,000	5.30%	
	15th	$30,000	5.40%	
	16th	$30,000	5.50%	
	17th	$30,000	5.60%	
	18th	$35,000	5.60%	
	19th	$40,000	5.70%	
BANK OF AMERICA Box 760 Woodland, CA 95695	1st	$90,000	7.00%	
	2nd	$30,000	5.50%	
	3rd	$60,000	5.00%	
	4th	$30,000	5.10%	
	5th	$30,000	5.20%	$163.90
	6th	$30,000	5.30%	
	7th	$30,000	5.40%	
	8th	$30,000	5.50%	
	9th	$60,000	5.60%	
	10th	$30,000	5.70%	
	11th	$105,000	5.75%	
WELLS FARGO BANK 464 California Street San Francisco, CA 94120	1st	$90,000	6.00%	
	2nd	$30,000	5.50%	
	3rd	$30,000	5.25%	
	4th	$30,000	5.00%	
	5th	$30,000	5.10%	$2.05
	6th	$30,000	5.20%	
	7th	$30,000	5.30%	
	8th	$30,000	5.40%	
	9th	$60,000	5.50%	
	10th	$165,000	5.60%	

Bidder	Interest Rate	Premium Bid

RESOLVED that said Board of Supervisors hereby rejects all said proposals or bids except that hereinafter mentioned, and awards said bonds to the highest responsible bidder or bidders, to wit:

To UNITED CALIFORNIA BANK
707 Wilshire Boulevard
Los Angeles, CA 90051

at the par value and premium of none *as specified in* its *proposal, the same and the responsibility of said bidder or bidders being deemed satisfactory by said Board.*

RESOLVED FURTHER that said bonds shall bear interest as set forth in said bid, as follows:

Bonds Numbers	Interest Rate
001 *to* 012	7.00%
013 *to* 018	6.70%
019 *to* 024	4.50%
025 *to* 030	4.60%
031 *to* 036	4.70%
037 to 042	4.80%
043 to 048	4.90%
049 to 054	5.00%
055 to 060	5.10%
061 to 066	5.20%
067 to 072	5.30%
073 to 078	5.40%
079 to 084	5.50%
085 to 097	5.60%
098 to 105	5.70%

This Board of Supervisors covenants with the holders of all of said bonds at any time outstanding that it will make no use of the proceeds of said bonds which, if such use had been reasonably expected on the date of issue of such bonds, would have caused such bonds to be "arbitrage bonds" subject to the federal income taxation by reason of Section 103(c) of the Internal Revenue Code of 1954. To that end, so long as any of said bonds are outstanding this Board of Supervisors, with respect to the proceeds of said bonds, shall comply with all requirements of said Section 103(c) and all regulations of the United States Department of the Treasury issued thereunder, to the extent that such requirements are, at the time, applicable and in effect.

The foregoing resolution was passed and adopted by the Board of Supervisors of said county, at a _____ *regular meeting thereof held on the* 23rd *day of* August, *19*77, *by the following vote, to wit:*

AYES: Supervisors Duncan, Barton, Edmonds, Marchand, Thompson.

NOES: None.

ABSENT: None.

WITNESS my hand and the seal of said Board of Supervisors this 23rd *day of* August, *19*77.

LAURENCE P. HENIGAN
County Clerk and ex-officio Clerk of the
Board of Supervisors

(SEAL)

By Barbara Rodseiss
Deputy County Clerk.

FILED
AUG 2 3 1977
LAURENCE P. HENIGAN, Clerk
By. Barbara Rodgers
Deputy

RESOLUTION NO. 77-109

RESOLUTION OF THE BOARD OF SUPERVISORS OF THE COUNTY OF YOLO, STATE OF CALIFORNIA, AWARDING SALE OF TAX ANTICIPATION NOTES OF THE WINTERS JOINT UNIFIED SCHOOL DISTRICT of Yolo, Napa and Solano Counties, State of Calif. IN THE SUM OF $ 753,000

WHEREAS, due notice of sale having been given as provided by resolution of this Board of Supervisors, dated August 16, 1977, requesting sealed proposals for the purchase of tax anticipation notes of the WINTERS JOINT UNIFIED SCHOOL DISTRICT of Yolo, Napa, and Solano Counties in the sum of SEVEN HUNDRED FIFTY THREE THOUSAND DOLLARS ($ 753,000) and

WHEREAS, at the time and place so noticed, the following bids were received:

BIDDER	INTEREST RATE	PREMIUM
Bank of America	3.53	-0-
Wells Fargo Bank	3.42	-0-

RESCINDED by motion

NOW, THEREFORE, this Board of Supervisors determines that the bid of WELLS FARGO BANK is the lowest and best bid and the same is hereby accepted, to wit:

$ 753,000 par value tax anticipation notes pursuant to Government Code § 53850 et seq. of WINTERS JOINT UNIFIED SCHOOL DISTRICT of Yolo, Napa and Solano Counties State of California, being seven (7) note(s) of the denomination of $100,000 each, and one (1) note of the denomination of $ 53,000 dated August 31, 1977; payable to bearer on December 21, 1977, said note(s) to bear interest at the rate of 3.42 percent per annum, said interest to be computed on the basis of three hundred sixty-five days per year and paid at the maturity of said notes.

That the principal amount of said tax anticipation notes, together with the interest thereon, shall be payable exclusively out of that portion of the taxes, income, revenue, cash receipts and other moneys provided for the fiscal year 1977-78 remaining uncollected at the time of said borrowing and from no other source, and shall constitute a first lien and charge against such taxes, income, revenue, cash receipts and other moneys for the fiscal year 1977-78 (all as provided in §§ 53856 and 53857 of the Government Code) which are hereby pledged therefor. Said tax anticipation notes shall be paid on December 21, 1977, If said notes are not paid on December 21, 1977, they shall nevertheless be paid out of any money thereafter received from the taxes, income, revenue, cash receipts and other moneys for the fiscal year 1977-78, it being the intention of this resolution and order to provide for the payment of said notes issued hereunder out of such taxes, income, revenue, cash receipts and other moneys for the 1977-78 fiscal year; and said tax anticipation notes shall constitute a general obligation of said school district, and, to the extent not paid from the taxes, income, revenue, cash receipts or other moneys of said school district pledged to the payment thereof, shall be paid, with interest thereon, from any other moneys of said school district lawfully available therefor, as more particularly provided in § 53857 of the Government Code.

IT IS FURTHER ORDERED AND RESOLVED that this Board, as issuer of said notes on behalf of said District, hereby convenants

that it will make no use of the proceeds of such notes which would cause such notes to be "arbitrage bonds" under § 103(d) of the Internal Revenue Code; and, to that end, so long as any of such notes are outstanding, the issuer with respect to the proceeds of such notes, and all officers having custody or control of such proceeds, shall comply with all requirements of said Section and the regulations of the United States Department of the Treasury thereunder, to the extent that such regulations are, at the time, applicable and in effect.

The foregoing resolution was introduced at a regular meeting of the Board of Supervisors of the County of Yolo duly held on the 23rd day of August, 1977, by Supervisor Marchand who moved its adoption, seconded by Supervisor Duncan and adopted on roll call by the following vote:

AYES: Duncan, Barton, Edmonds, Marchand, Thompson.

NOES: None.

ABSENT: None.

Linda J. Thompson
CHAIRMAN OF THE BOARD OF SUPERVISORS
COUNTY OF YOLO, STATE OF CALIFORNIA

ATTEST:

LAURENCE P. HENIGAN, CLERK

BY Barbara Rodgers
DEPUTY

(SEAL)

FILED
AUG 2 3 1977
LAURENCE P. HENIGAN, Clerk
By Barbara Rodgers
Deputy

RESOLUTION NO. 77-110

RESOLUTION OF THE BOARD OF SUPERVISORS OF THE COUNTY OF YOLO, STATE OF CALIFORNIA, AWARDING SALE OF TAX ANTICIPATION NOTES OF THE ESPARTO UNIFIED SCHOOL DISTRICT of Yolo County, State of California IN THE SUM OF $ 326,520

WHEREAS, due notice of sale having been given as provided by resolution of this Board of Supervisors, dated August 16, 1977, requesting sealed proposals for the purchase of tax anticipation notes of the ESPARTO UNIFIED SCHOOL DISTRICT of Yolo County, State of California in the sum of THREE HUNDRED TWENTY SIX THOUSAND FIVE HUNDRED TWENTY DOLLARS ($ 326,520) and

WHEREAS, at the time and place so noticed, the following bids were received:

BIDDER	INTEREST RATE	PREMIUM
Bank of America	3.53	-0-
Wells Fargo	3.47	-0-

NOW, THEREFORE, this Board of Supervisors determines that the bid of WELLS FARGO BANK is the lowest and best bid and the same is hereby accepted, to wit:

$ 326,520 par value tax anticipation notes pursuant to Government Code § 53850 et seq. of ESPARTO UNIFIED SCHOOL DISTRICT of Yolo County State of California, being three (3) note(s) of the denomination of $100,000 each, and one (1) note of the denomination of $ 26,520 dated August 31, 1977; payable to bearer on December 21, 1977 , said note(s) to bear interest at the rate of 3.47 percent per annum, said interest to be computed on the basis of three hundred sixty-five days per year and paid at the maturity of said notes.

That the principal amount of said tax anticipation notes, together with the interest thereon, shall be payable exclusively out of that portion of the taxes, income, revenue, cash receipts and other moneys provided for the fiscal year 1977-78 remaining uncollected at the time of said borrowing and from no other source, and shall constitute a first lien and charge against such taxes, income, revenue, cash receipts and other moneys for the fiscal year 1977-78 (all as provided in §§ 53856 and 53857 of the Government Code) which are hereby pledged therefor. Said tax anticipation notes shall be paid on December 21, 1977, If said notes are not paid on December 21, 1977, they shall nevertheless be paid out of any money thereafter received from the taxes, income, revenue, cash receipts and other moneys for the fiscal year 1977-78, it being the intention of this resolution and order to provide for the payment of said notes issued hereunder out of such taxes, income, revenue, cash receipts and other moneys for the 1977-78 fiscal year; and said tax anticipation notes shall constitute a general obligation of said school district, and, to the extent not paid from the taxes, income, revenue, cash receipts or other moneys of said school district pledged to the payment thereof, shall be paid, with interest thereon, from any other moneys of said school district lawfully available therefor, as more particularly provided in § 53857 of the Government Code.

IT IS FURTHER ORDERED AND RESOLVED that this Board, as issuer of said notes on behalf of said District, hereby convenants

that it will make no use of the proceeds of such notes which would cause such notes to be "arbitrage bonds" under § 103(d) of the Internal Revenue Code; and, to that end, so long as any of such notes are outstanding, the issuer with respect to the proceeds of such notes, and all officers having custody or control of such proceeds, shall comply with all requirements of said Section and the regulations of the United States Department of the Treasury thereunder, to the extent that such regulations are, at the time, applicable and in effect.

The foregoing resolution was introduced at a regular meeting of the Board of Supervisors of the County of Yolo duly held on the 23rd day of August, 1977, by Supervisor Marchand who moved its adoption, seconded by Supervisor Duncan and adopted on roll call by the following vote:

AYES: Duncan, Barton, Edmonds, Marchand, Thompson.

NOES: None.

ABSENT: None.

CHAIRMAN OF THE BOARD OF SUPERVISORS
COUNTY OF YOLO, STATE OF CALIFORNIA

ATTEST:

LAURENCE P. HENIGAN, CLERK

BY DEPUTY

(SEAL)

FILED
AUG 2 1977
LAURENCE P. HENIGAN, Clerk
By. Deputy

RESOLUTION NO. 77-111

RESOLUTION OF THE BOARD OF SUPERVISORS OF THE COUNTY OF YOLO, STATE OF CALIFORNIA, AWARDING SALE OF TAX ANTICIPATION NOTES OF THE DAVIS JOINT UNIFIED SCHOOL DISTRICT of Yolo and Solano Counties, State of California IN THE SUM OF $ 2,388,644

WHEREAS, due notice of sale having been given as provided by resolution of this Board of Supervisors, dated August 16, 1977, requesting sealed proposals for the purchase of tax anticipation notes of the DAVIS JOINT UNIFIED SCHOOL DISTRICT of Yolo and Solano Counties in the sum of TWO MILLION THREE HUNDRED EIGHTY-EIGHT THOUSAND SIX HUNDRED FORTY FOUR DOLLARS ($ 2,388,644) and

WHEREAS, at the time and place so noticed, the following bids were received:

BIDDER	INTEREST RATE	PREMIUM
Bank of America	3.28	-0-
Wells Fargo Bank	3.30	-0-

NOW, THEREFORE, this Board of Supervisors determines that the bid of BANK OF AMERICA is the lowest and best bid and the same is hereby accepted, to wit:

$ 2,388,644 par value tax anticipation notes pursuant to Government Code § 53850 et seq. of DAVIS JOINT UNIFIED SCHOOL DISTRICT of Yolo and Solano Counties State of California, being twenty-three (23) note(s) of the denomination of $100,000 each, and one (1) note of the denomination of $ 88,644 dated August 31, 1977; payable to bearer on December 21, 1977 , said note(s) to bear interest at the rate of 3.28 percent per annum, said interest to be computed on the basis of three hundred sixty-five days per year and paid at the maturity of said notes.

That the principal amount of said tax anticipation notes, together with the interest thereon, shall be payable exclusively out of that portion of the taxes, income, revenue, cash receipts and other moneys provided for the fiscal year 1977-78 remaining uncollected at the time of said borrowing and from no other source, and shall constitute a first lien and charge against such taxes, income, revenue, cash receipts and other moneys for the fiscal year 1977-78 (all as provided in §§ 53856 and 53857 of the Government Code) which are hereby pledged therefor. Said tax anticipation notes shall be paid on December 21, 1977, If said notes are not paid on December 21, 1977, they shall nevertheless be paid out of any money thereafter received from the taxes, income, revenue, cash receipts and other moneys for the fiscal year 1977-78, it being the intention of this resolution and order to provide for the payment of said notes issued hereunder out of such taxes, income, revenue, cash receipts and other moneys for the 1977-78 fiscal year; and said tax anticipation notes shall constitute a general obligation of said school district, and, to the extent not paid from the taxes, income, revenue, cash receipts or other moneys of said school district pledged to the payment thereof, shall be paid, with interest thereon, from any other moneys of said school district lawfully available therefor, as more particularly provided in § 53857 of the Government Code.

IT IS FURTHER ORDERED AND RESOLVED that this Board, as issuer of said notes on behalf of said District, hereby convenants

that it will make no use of the proceeds of such notes which would cause such notes to be "arbitrage bonds" under § 103(d) of the Internal Revenue Code; and, to that end, so long as any of such notes are outstanding, the issuer with respect to the proceeds of such notes, and all officers having custody or control of such proceeds, shall comply with all requirements of said Section and the regulations of the United States Department of the Treasury thereunder, to the extent that such regulations are, at the time, applicable and in effect.

The foregoing resolution was introduced at a regular meeting of the Board of Supervisors of the County of Yolo duly held on the 23rd day of August, 1977, by Supervisor Marchand who moved its adoption, seconded by Supervisor Duncan and adopted on roll call by the following vote:

AYES: Duncan, Barton, Edmonds, Marchand, Thompson.

NOES: None.

ABSENT: None.

Linda S. Thompson
CHAIRMAN OF THE BOARD OF SUPERVISORS
COUNTY OF YOLO, STATE OF CALIFORNIA

ATTEST:

LAURENCE P. HENIGAN, CLERK

BY Barbara Rodgers
DEPUTY

(SEAL)

FILED
AUG 2 1977
LAURENCE P. HENIGAN, Clerk
By Barbara Rodgers
Deputy

RESOLUTION NO. 77-112

RESOLUTION OF THE BOARD OF SUPERVISORS OF THE COUNTY OF YOLO, STATE OF CALIFORNIA, AWARDING SALE OF TAX ANTICIPATION NOTES OF THE WASHINGTON UNIFIED SCHOOL DISTRICT of Yolo County, State of California IN THE SUM OF $ 1,395,393

WHEREAS, due notice of sale having been given as provided by resolution of this Board of Supervisors, dated August 16, 1977, requesting sealed proposals for the purchase of tax anticipation notes of the WASHINGTON UNIFIED SCHOOL DISTRICT of Yolo County, State of California in the sum of ONE MILLION THREE HUNDRED NINETY-FIVE THOUSAND THREE HUNDRED NINETY-THREE DOLLARS ($ 1,395,393) and

WHEREAS, at the time and place so noticed, the following bids were received:

BIDDER	INTEREST RATE	PREMIUM
Bank of America	3.38	-0-
Wells Fargo	3.39	

NOW, THEREFORE, this Board of Supervisors determines that the bid of BANK OF AMERICA is the lowest and best bid and the same is hereby accepted, to wit:

$ 1,395,393 par value tax anticipation notes pursuant to Government Code § 53850 et seq. of WASHINGTON UNIFIED SCHOOL DISTRICT of Yolo County State of California, being thirteen (13) note(s) of the denomination of $100,000 each, and one (1) note of the denomination of $ 95,393 dated August 31, 1977; payable to bearer on December 21, 1977, said note(s) to bear interest at the rate of 3.38 percent per annum, said interest to be computed on the basis of three hundred sixty-five days per year and paid at the maturity of said notes.

That the principal amount of said tax anticipation notes, together with the interest thereon, shall be payable exclusively out of that portion of the taxes, income, revenue, cash receipts and other moneys provided for the fiscal year 1977-78 remaining uncollected at the time of said borrowing and from no other source, and shall constitute a first lien and charge against such taxes, income, revenue, cash receipts and other moneys for the fiscal year 1977-78 (all as provided in §§ 53856 and 53857 of the Government Code) which are hereby pledged therefor. Said tax anticipation notes shall be paid on December 21, 1977, If said notes are not paid on December 21, 1977, they shall nevertheless be paid out of any money thereafter received from the taxes, income, revenue, cash receipts and other moneys for the fiscal year 1977-78, it being the intention of this resolution and order to provide for the payment of said notes issued hereunder out of such taxes, income, revenue, cash receipts and other moneys for the 1977-78 fiscal year; and said tax anticipation notes shall constitute a general obligation of said school district, and, to the extent not paid from the taxes, income, revenue, cash receipts or other moneys of said school district pledged to the payment thereof, shall be paid, with interest thereon, from any other moneys of said school district lawfully available therefor, as more particularly provided in § 53857 of the Government Code.

IT IS FURTHER ORDERED AND RESOLVED that this Board, as issuer of said notes on behalf of said District, hereby convenants

that it will make no use of the proceeds of such notes which would cause such notes to be "arbitrage bonds" under § 103(d) of the Internal Revenue Code; and, to that end, so long as any of such notes are outstanding, the issuer with respect to the proceeds of such notes, and all officers having custody or control of such proceeds, shall comply with all requirements of said Section and the regulations of the United States Department of the Treasury thereunder, to the extent that such regulations are, at the time, applicable and in effect.

The foregoing resolution was introduced at a regular meeting of the Board of Supervisors of the County of Yolo duly held on the 23rd day of August, 1977, by Supervisor Marchand who moved its adoption, seconded by Supervisor Duncan and adopted on roll call by the following vote:

AYES: Duncan, Barton, Edmonds, Marchand, Thompson.

NOES: None.

ABSENT: None.

Lucile C. Thompson
CHAIRMAN OF THE BOARD OF SUPERVISORS
COUNTY OF YOLO, STATE OF CALIFORNIA

ATTEST:

LAURENCE P. HENIGAN, CLERK

BY Barbara Dodgens
DEPUTY

(SEAL)

FILED
AUG 2 1977
LAURENCE P. HENIGAN, Clerk
By Barbara Rodgers
Deputy

RESOLUTION NO. 77-113

RESOLUTION OF THE BOARD OF SUPERVISORS OF THE COUNTY OF YOLO, STATE OF CALIFORNIA, AWARDING SALE OF TAX ANTICIPATION NOTES OF THE WOODLAND JOINT UNIFIED SCHOOL DISTRICT of Yolo and Sutter Counties, State of California IN THE SUM OF $ 2,500,000

WHEREAS, due notice of sale having been given as provided by resolution of this Board of Supervisors, dated August 16, 1977, requesting sealed proposals for the purchase of tax anticipation notes of the WOODLAND JOINT UNIFIED SCHOOL DISTRICT of Yolo and Sutter Counties in the sum of TWO MILLION FIVE HUNDRED THOUSAND DOLLARS ($ 2,500,000) and

WHEREAS, at the time and place so noticed, the following bids were received:

BIDDER	INTEREST RATE	PREMIUM
Bank of America	3.28	-0-
Wells Fargo Bank	3.28	-0-

NOW, THEREFORE, this Board of Supervisors determines that the bid of BANK OF AMERICA is the lowest and best bid and the same is hereby accepted, to wit:

$ 2,500,000 par value tax anticipation notes pursuant to Government Code § 53850 et seq. of WOODLAND JOINT UNIFIED SCHOOL DISTRICT of Yolo and Sutter Counties State of California, being twenty-five (25) note(s) of the denomination of $100,000 each, xxxxxxxxxxxxxxxxxxxxxxxxxxxxxxxxxxxxxxxxxxxxxxxxxxxx xxxxxxxxxxxxxxxx dated August 31, 1977; payable to bearer on December 21, 1977, said note(s) to bear interest at the rate of 3.28 percent per annum, said interest to be computed on the basis of three hundred sixty-five days per year and paid at the maturity of said notes.

That the principal amount of said tax anticipation notes, together with the interest thereon, shall be payable exclusively out of that portion of the taxes, income, revenue, cash receipts and other moneys provided for the fiscal year 1977-78 remaining uncollected at the time of said borrowing and from no other source, and shall constitute a first lien and charge against such taxes, income, revenue, cash receipts and other moneys for the fiscal year 1977-78 (all as provided in §§ 53856 and 53857 of the Government Code) which are hereby pledged therefor. Said tax anticipation notes shall be paid on December 21, 1977, If said notes are not paid on December 21, 1977, they shall nevertheless be paid out of any money thereafter received from the taxes, income, revenue, cash receipts and other moneys for the fiscal year 1977-78, it being the intention of this resolution and order to provide for the payment of said notes issued hereunder out of such taxes, income, revenue, cash receipts and other moneys for the 1977-78 fiscal year; and said tax anticipation notes shall constitute a general obligation of said school district, and, to the extent not paid from the taxes, income, revenue, cash receipts or other moneys of said school district pledged to the payment thereof, shall be paid, with interest thereon, from any other moneys of said school district lawfully available therefor, as more particularly provided in § 53857 of the Government Code.

IT IS FURTHER ORDERED AND RESOLVED that this Board, as issuer of said notes on behalf of said District, hereby convenants

that it will make no use of the proceeds of such notes which would cause such notes to be "arbitrage bonds" under § 103(d) of the Internal Revenue Code; and, to that end, so long as any of such notes are outstanding, the issuer with respect to the proceeds of such notes, and all officers having custody or control of such proceeds, shall comply with all requirements of said Section and the regulations of the United States Department of the Treasury thereunder, to the extent that such regulations are, at the time, applicable and in effect.

The foregoing resolution was introduced at a regular meeting of the Board of Supervisors of the County of Yolo duly held on the 23rd day of August, 1977, by Supervisor Marchand who moved its adoption, seconded by Supervisor Duncan and adopted on roll call by the following vote:

AYES: Duncan, Barton, Edmonds, Marchand, Thompson.

NOES: None.

ABSENT: None.

Jessie J. Thompson
CHAIRMAN OF THE BOARD OF SUPERVISORS
COUNTY OF YOLO, STATE OF CALIFORNIA

ATTEST:

LAURENCE P. HENIGAN, CLERK

BY Barbara Rodgers
DEPUTY

(SEAL)

FILED

AUG 30 1977

LAURENCE P. HENIGAN, Clerk

By [signature] Deputy

RESOLUTION NO. 77- 114

(Resolution Amending Resolution No. 77-46, the Salary Resolution of the County of Yolo)

WHEREAS, the Board of Supervisors of the County of Yolo, State of California, heretofore has adopted Resolution No. 77-46, the Salary Resolution of the County of Yolo, effective July 1, 1977; and

WHEREAS, the Board of Supervisors of the County of Yolo desires to make amendment to that Resolution as amended; and

WHEREAS, the Board of Supervisors desires to prescribe the compensation of certain employees and further desires to make such action retroactive in accordance with the rules of the County of Yolo prescribed therefore:

NOW THEREFORE BE IT RESOLVED as follows:

SECTION 1. Section 1101 of Resolution No. 77-46 is hereby amended effective July 1, 1977, to read as follows:

Section 1101. County Clerk-Recorder. Elected Classification.

1	County Clerk-Recorder	F/A	$24,651

PASSED AND ADOPTED by the Board of Supervisors, County of Yolo, State of California, this 30th day of August, 1977, by the following vote:

AYES: Duncan, Barton, Edmonds, Marchand, Thompson.

NOES: None.

ABSENT: None.

[signature]
CHAIRMAN OF THE BOARD OF SUPERVISORS
COUNTY OF YOLO, STATE OF CALIFORNIA

ATTEST:

LAURENCE P. HENIGAN, CLERK

By [signature] Deputy

(SEAL)

FILED
AUG 30 1977
LAURENCE P. HENIGAN, Clerk
By ..... Deputy

RESOLUTION NO. 77-115

(Calling a Public Hearing to Determine Whether Public Necessity, Health, Safety, or Welfare Requires the Formation of an Underground Utility District in West Sacramento on Merkley Avenue between Jefferson Boulevard and West Capitol Avenue, known as Underground Utility District No. 7.)

BE IT RESOLVED by the Board of Supervisors of the County of Yolo, as follows:

WHEREAS, Title 5, Chapter 9 of the Yolo County Code establishes a procedure for the creation of underground utility districts and requires as the initial step in such procedure the holding of a public hearing to ascertain whether public necessity, health, safety, or welfare requires the removal of poles, overhead wires and associated overhead structures and the underground installation of wires and facilities for supplying electric, communication, or similar or associated service in any such district; and

WHEREAS, it has been recommended that such an underground utility district, hereinafter called District, be formed in West Sacramento on Merkley Avenue between Jefferson Boulevard and West Capitol Avenue, known as Underground Utility District No. 7.

NOW, THEREFORE, BE IT RESOLVED as follows:

1. Notice is hereby given that a public hearing will be held by the Board of Supervisors of the County of Yolo on September 13,1977 at the hour of 10:00 A.M. in the Board of Supervisors room , located at the Courthouse in Woodland, California, to ascertain whether the public necessity, health, safety or welfare requires the removal of poles, overhead wires, and associated overhead structures and the underground installation of wires and facilities for supplying electric, communication, or similar associated service in the District hereinabove described.

2. At such hearing, all persons interested shall be given an opportunity to be heard. Said hearing may be continued from time to time as may be determined by the Board of Supervisors.

3. The County Clerk shall notify all affected property owners as shown on the last equalized assessment roll and utilities concerned of the time and place of such hearing by mailing a copy of this resolution to such property owners and utilities concerned at least ten (10) days prior to the date thereof.

4. The area proposed to be included in the District is shown upon that certain map entitled Underground Utilities District No. 7 and is on file in the Office of the County Clerk of the County of Yolo.

PASSED, APPROVED AND ADOPTED this 30th day of August, 1977, by the following vote:

AYES: Duncan, Barton, Edmonds, Marchand, Thompson.

NOES: None.

ABSENT: None.

CHAIRMAN OF THE BOARD OF SUPERVISORS
COUNTY OF YOLO, STATE OF CALIFORNIA

ATTEST:

LAURENCE P. HENIGAN, CLERK

BY _____, DEPUTY

(SEAL)

APPROVED AS TO FORM:

_____
COUNTY COUNSEL

FILED
AUG 30 1977
LAURENCE P. HENIGAN, Clerk
By ..... Deputy

RESOLUTION NO. 77-116

(Obligates 1977/78 FAS/SM Funds)

WHEREAS, on August 15, 1977, the State Highway Engineer forwarded official notice of amounts due Yolo County under the Federal Aid Highway Acts, in accordance with the provisions of Section 2208 and 2210.5 of the Streets and Highways Code, as follows:

Federal Aid Secondary Funds	$119,471
State Highway Fund money for Matching	$ 59,736

WHEREAS, Section 2211 of the Streets and Highways Code requires the County within 60 days of receiving such notice to notify the State Highway Engineer as to what amount of the apportionment the County wishes to claim and to agree to provide any County matching funds as may be necessary after first considering the sum made available under Streets and Highways Code Section 2210.5.

NOW, THEREFORE, BE IT RESOLVED AND ORDERED that the County of Yolo does hereby notify the State Highway Engineer that the County of Yolo claims the said apportionment and the whole thereof, and that the County of Yolo does hereby agree to provide any County matching funds required as may be necessary after first considering the sum made available under Streets and Highways Code Section 2210.5.

PASSED AND ADOPTED by the Board of Supervisors of the County of Yolo, State of California this 30th day of August, 1977, by the following vote:

AYES: Duncan, Barton, Edmonds, Marchand, Thompson.

NOES: None.

ABSENT: None.

CHAIRMAN OF THE BOARD OF SUPERVISORS
COUNTY OF YOLO, STATE OF CALIFORNIA

ATTEST:

LAURENCE P. HENIGAN, CLERK

By _____, Deputy

(Seal)

APPROVED AS TO FORM:

By _____
County Counsel

BK.

FILED (3)

AUG 30 1977

LAURENCE P. HENIGAN, Clerk

By ..... Deputy

RESOLUTION NO. 77- 117

(Resolution Amending Resolution No. 77-46, the Salary Resolution of the County of Yolo)

WHEREAS, the Board of Supervisors of the County of Yolo, State of California, heretofore has adopted Resolution No. 77-46, the Salary Resolution of the County of Yolo, effective July 1, 1977; and

WHEREAS, the Board of Supervisors of the County of Yolo desires to make amendments to that Resolution as amended; and

WHEREAS, the Board of Supervisors desires to prescribe the compensation of certain employees who are members of the General Unit in accordance with the agreement reached between the Yolo County Government Employees Association and the Board of Supervisors and further desires to make such action effective September 1, 1977;

NOW THEREFORE BE IT RESOLVED by the Board of Supervisors as follows:

SECTION 1. Section 201 of Resolution No. 77-46 is hereby amended effective September 1, 1977:

Section 201. General Unit Basic Pay Plan.

RANGE NO.	HOURLY STEP A	STEP A	STEP B	STEP C	STEP D	STEP E	STEP F	STEP G
8.00	2.75	476	500	525	552	579	594	608
8.25	2.78	482	506	532	558	586	600	615
8.50	2.82	488	513	538	565	594	608	624
8.75	2.85	494	518	544	572	600	615	630
9.00	2.88	500	525	552	579	608	624	638
9.25	2.92	506	532	558	586	615	630	646
9.50	2.96	513	538	565	594	624	638	655
9.75	2.99	518	544	572	600	630	646	661
10.00	3.03	525	552	579	608	638	655	670
10.25	3.07	532	558	586	615	646	661	678
10.50	3.10	538	565	594	624	655	670	688
10.75	3.14	544	572	600	630	661	678	694
11.00	3.18	552	579	608	638	670	688	704
11.25	3.22	558	586	615	646	678	694	712
11.50	3.26	565	594	624	655	688	704	723
11.75	3.30	572	600	630	661	694	712	729
12.00	3.34	579	608	638	670	704	723	739
12.25	3.38	586	615	646	678	712	729	748
12.50	3.43	594	624	655	688	723	739	759
12.75	3.46	600	630	661	694	729	748	766
13.00	3.51	608	638	670	704	739	759	775
13.25	3.55	615	646	678	712	748	766	785
13.50	3.60	624	655	688	723	759	775	797
13.75	3.63	630	661	694	729	766	785	804
14.00	3.68	638	670	704	739	775	797	814
14.25	3.73	646	678	712	748	785	804	824
14.50	3.78	655	688	723	759	797	814	837
14.75	3.81	661	694	729	766	804	824	844

1	15.00	3.87	670	704	737	775	814	837	856
	15.25	3.91	678	712	748	785	824	844	865
2	15.50	3.97	688	723	759	797	837	856	879
	15.75	4.00	694	729	766	804	844	865	886
3	16.00	4.06	704	737	775	814	856	879	899
	16.25	4.11	712	748	765	824	865	886	908
4	16.50	4.17	723	759	797	837	879	899	923
	16.75	4.21	729	766	804	844	886	908	931
5	17.00	4.26	737	775	814	856	899	923	944
	17.25	4.32	748	785	824	865	908	931	954
6	17.50	4.38	759	797	837	879	923	944	970
	17.75	4.42	766	804	844	886	931	954	977
7	18.00	4.47	775	814	856	899	944	970	992
	18.25	4.53	785	824	865	908	954	977	1001
8	18.50	4.60	797	837	879	923	970	992	1018
	18.75	4.64	804	844	886	931	977	1001	1025
9	19.00	4.70	814	856	899	944	992	1018	1041
	19.25	4.75	824	865	908	954	1001	1025	1051
10	19.50	4.83	837	879	923	970	1018	1041	1069
	19.75	4.87	844	886	931	977	1025	1051	1077
11	20.00	4.94	856	899	944	992	1041	1069	1093
	20.25	4.99	865	908	954	1001	1051	1077	1104
12	20.50	5.07	879	923	970	1018	1069	1093	1123
	20.75	5.11	886	931	977	1025	1077	1104	1131
13	21.00	5.19	899	944	992	1041	1093	1123	1148
	21.25	5.24	908	954	1001	1051	1104	1131	1158
14	21.50	5.33	923	970	1018	1069	1123	1148	1178
	21.75	5.37	931	977	1025	1077	1131	1158	1188
15	22.00	5.45	944	992	1041	1093	1148	1178	1205
	22.25	5.50	954	1001	1051	1104	1158	1188	1216
16	22.50	5.60	970	1018	1069	1123	1178	1205	1238
	22.75	5.64	977	1025	1077	1131	1188	1216	1247
17	23.00	5.72	992	1041	1093	1148	1205	1238	1265
	23.25	5.78	1001	1051	1104	1158	1216	1247	1278
18	23.50	5.87	1018	1069	1123	1178	1238	1265	1300
	23.75	5.91	1025	1077	1131	1188	1247	1278	1309
19	24.00	6.01	1041	1093	1148	1205	1265	1300	1328
	24.25	6.06	1051	1104	1158	1216	1278	1309	1342
20	24.50	6.17	1069	1123	1178	1233	1300	1328	1365
	24.75	6.21	1077	1131	1188	1247	1309	1342	1375
21	25.00	6.31	1093	1148	1205	1265	1328	1365	1395
	25.25	6.37	1104	1158	1216	1278	1342	1375	1409
22	25.50	6.48	1123	1178	1238	1300	1365	1395	1434
	25.75	6.53	1131	1188	1247	1309	1375	1409	1443
23	26.00	6.62	1148	1205	1265	1328	1395	1434	1464
	26.25	6.68	1158	1216	1278	1342	1409	1443	1480
24	26.50	6.80	1178	1233	1300	1365	1434	1464	1505
	26.75	6.85	1188	1247	1309	1375	1443	1480	1515
25	27.00	6.95	1205	1265	1328	1395	1464	1505	1537
	27.25	7.02	1216	1278	1342	1409	1480	1515	1554
26	27.50	7.14	1238	1300	1365	1434	1505	1537	1580
	27.75	7.19	1247	1309	1375	1443	1515	1554	1591
27	28.00	7.30	1265	1328	1395	1464	1537	1580	1614
	28.25	7.37	1278	1342	1409	1480	1554	1591	1632
28	28.50	7.50	1300	1365	1434	1505	1580	1614	1660
	28.75	7.55	1309	1375	1443	1515	1591	1632	1670
29	29.00	7.66	1328	1395	1464	1537	1614	1660	1695
	29.25	7.74	1342	1409	1480	1554	1632	1670	1713
30	29.50	7.88	1365	1434	1505	1580	1660	1695	1743
	29.75	7.93	1375	1443	1515	1591	1670	1713	1753
31	30.00	8.05	1395	1464	1537	1614	1695	1743	1780
	30.25	8.13	1409	1480	1554	1632	1713	1753	1799
32	30.50	8.27	1434	1505	1580	1660	1743	1780	1830
	30.75	8.33	1443	1515	1591	1670	1753	1799	1841
	31.00	8.45	1464	1537	1614	1695	1780	1830	1868
	31.25	8.54	1480	1554	1632	1713	1799	1841	1888
	31.50	8.68	1505	1580	1660	1743	1830	1868	1922
	31.75	8.74	1515	1591	1670	1753	1841	1888	1933
	32.00	8.87	1537	1614	1695	1780	1868	1922	1962
	32.25	8.97	1554	1632	1713	1799	1888	1933	1983
	32.50	9.12	1580	1660	1743	1830	1922	1962	2018
	32.75	9.18	1591	1670	1753	1841	1933	1983	2030
	33.00	9.31	1614	1695	1780	1868	1962	2018	2060
	33.25	9.42	1632	1713	1799	1888	1983	2030	2083
	33.50	9.58	1660	1743	1830	1922	2018	2060	2119
	33.75	9.63	1670	1753	1841	1933	2030	2083	2131
	34.00	9.78	1695	1780	1868	1962	2060	2119	2164
	34.25	9.88	1713	1799	1888	1983	2083	2131	2187
	34.50	10.06	1743	1830	1922	2018	2119	2164	2225
	34.75	10.11	1753	1841	1933	2030	2131	2187	2238

1	35.00	10.27	1780	1868	1962	2060	2164	2225	2272
	35.25	10.38	1799	1888	1983	2083	2187	2238	2297
	35.50	10.56	1830	1922	2013	2119	2225	2272	2336
2	35.75	10.62	1841	1933	2030	2131	2238	2297	2349
	36.00	10.78	1868	1962	2060	2164	2272	2336	2386
	36.25	10.89	1888	1983	2083	2187	2297	2349	2412
3	36.50	11.09	1922	2018	2119	2225	2336	2386	2453
	36.75	11.15	1933	2030	2131	2238	2349	2412	2467
4	37.00	11.32	1962	2060	2164	2272	2386	2453	2506
	37.25	11.44	1983	2083	2187	2297	2412	2467	2532
	37.50	11.64	2018	2119	2225	2336	2453	2506	2575
5	37.75	11.71	2030	2131	2238	2349	2467	2532	2590
	38.00	11.88	2060	2164	2272	2386	2506	2575	2631
	38.25	12.02	2083	2187	2297	2412	2532	2590	2659
6	38.50	12.23	2119	2225	2336	2453	2575	2631	2704
	38.75	12.29	2131	2238	2349	2467	2590	2659	2720
7	39.00	12.48	2164	2272	2386	2506	2631	2704	2763
	39.25	12.62	2187	2297	2412	2532	2659	2720	2792
	39.50	12.84	2225	2336	2453	2575	2704	2763	2839
8	39.75	12.91	2238	2349	2467	2590	2720	2792	2856
	40.00	13.11	2272	2386	2506	2631	2763	2839	2901
9	40.25	13.25	2297	2412	2532	2659	2792	2856	2931
	40.50	13.48	2336	2453	2575	2704	2839	2901	2981
	40.75	13.55	2349	2467	2590	2720	2856	2931	2998
10	41.00	13.77	2386	2506	2631	2763	2901	2981	3047
	41.25	13.92	2412	2532	2659	2792	2931	2998	3077
	41.50	14.15	2453	2575	2704	2839	2981	3047	3130
11	41.75	14.23	2467	2590	2720	2856	2998	3077	3148
	42.00	14.46	2506	2631	2763	2901	3047	3130	3199
12	42.25	14.61	2532	2659	2792	2931	3077	3148	3231
	42.50	14.86	2575	2704	2839	2981	3130	3199	3286
	42.75	14.94	2590	2720	2856	2998	3148	3231	3305
13	43.00	15.18	2631	2763	2901	3047	3199	3286	3359
	43.25	15.34	2659	2792	2931	3077	3231	3305	3393
14	43.50	15.60	2704	2839	2981	3130	3286	3359	3451
	43.75	15.69	2720	2856	2998	3148	3305	3393	3471
15	44.00	15.94	2763	2901	3047	3199	3359	3451	3527
	44.25	16.11	2792	2931	3077	3231	3393	3471	3563
	44.50	16.38	2839	2981	3130	3286	3451	3527	3624
16	44.75	16.48	2856	2998	3148	3305	3471	3563	3645
	45.00	16.74	2901	3047	3199	3359	3527	3624	3703
	45.25	16.91	2931	3077	3231	3393	3563	3645	3741
17	45.50	17.20	2981	3130	3286	3451	3624	3703	3805
	45.75	17.30	2998	3148	3305	3471	3645	3741	3828
18	46.00	17.58	3047	3199	3359	3527	3703	3805	3889
	46.25	17.75	3077	3231	3393	3563	3741	3828	3928
	46.50	18.06	3130	3286	3451	3624	3805	3889	3995
19	46.75	18.16	3148	3305	3471	3645	3828	3928	4018
	47.00	18.46	3199	3359	3527	3703	3889	3995	4083
20	47.25	18.64	3231	3393	3563	3741	3928	4018	4124
	47.50	18.96	3286	3451	3624	3805	3995	4083	4195
	47.75	19.07	3305	3471	3645	3828	4018	4124	4219
21	48.00	19.38	3359	3527	3703	3889	4083	4195	4288
	48.25	19.58	3393	3563	3741	3928	4124	4219	4330
	48.50	19.91	3451	3624	3805	3995	4195	4288	4405
22	48.75	20.03	3471	3645	3828	4018	4219	4330	4430
	49.00	20.35	3527	3703	3889	4083	4288	4405	4502
23	49.25	20.56	3563	3741	3928	4124	4330	4430	4546
	49.50	20.91	3624	3805	3995	4195	4405	4502	4625
	49.75	21.03	3645	3828	4018	4219	4430	4546	4651
24	50.00	21.36	3703	3889	4083	4288	4502	4625	4726
	50.25	21.58	3741	3928	4124	4330	4546	4651	4773
25	50.50	21.95	3805	3995	4195	4405	4625	4726	4856
26	/	/	/	/	/				
27	/	/	/	/	/				
28	/	/	/	/	/				
29	/	/	/	/	/				
30	/	/	/	/	/				
31	/	/	/	/	/				
32	/	/	/	/	/				

*An employee shall advance to Steps F and G only if a Longevity/Career Incentive Plan is made applicable to that employee by a Memorandum of Understanding or order adopted by the Board of Supervisors and only in accordance with the provisions of such plan and ordinance provisions in implementation thereof.

SECTION 2. Section 202 of Resolution No. 77-46 is hereby amended effective September 1, 1977, to read as follows:

Section 202. General Unit Conversion Table.

Monthly salary is rounded to the nearest dollar and rounded upward when the tenth place is .50 or more.

Semi-monthly salary is determined by dividing the monthly salary by 2 and rounded to the nearest cent and rounded upward when the thousand place is .005 or more.

Hourly rate is determined by multiplying the monthly salary by 12 months and dividing by 2080 hours. Rounding is to the nearest cent and rounded upward when the thousand place is .005 or more.

Overtime rate is 1½ times the hourly rate. Rounding is to the nearest cent and rounded upward when the thousand place is .005 or more.

PASSED AND ADOPTED by the Board of Supervisors of the County of Yolo, State of California, this 30th day of August, 1977, by the following vote:

AYES: Duncan, Barton, Edmonds, Marchand, Thompson.

NOES: None.

ABSENT: None.

Lucile J. Thomsen
CHAIRMAN OF THE BOARD OF SUPERVISORS
COUNTY OF YOLO, STATE OF CALIFORNIA

ATTEST:

LAURENCE P. HENIGAN, CLERK

By Pete E. Lucas
Deputy

(SEAL)

BK

FILED
AUG 30 1977
LAURENCE P. HENIGAN, Clerk
By [illegible] Deputy

RESOLUTION NO. 77-118

(Resolution Adopting 1977-78 Budget)

WHEREAS, the Board of Supervisors of the County of Yolo, State of California, has heretofore held public hearings as directed by law with respect to the Budget of the County of Yolo, Federal Revenue Sharings, and special taxing districts within the County of Yolo, for the fiscal year 1977-78, and the several officers and heads of Departments of the County of Yolo and the special taxing districts have appeared before said Board, and also the public and taxpayers of the County of Yolo have been heard by said Board of Supervisors, all as provided by law: and

WHEREAS, said Board of Supervisors of the County of Yolo has carefully considered all of the matters and things presented by those appearing before said Board, and are fully advised in the premises,

NOW, THEREFORE, BE IT RESOLVED that the Budget of the County of Yolo, the budgets of the special taxing districts governed by the Board of Supervisors, and the budgets of the Yolo General Hospital, Sanitation Landfill, and Aviation Enterprise Funds for the fiscal year 1977-78 are hereby adopted in the form attached hereto as Exhibit "A" entitled "Proposed Budget Document" as amended by Schedules marked Exhibits "B" and "C", respectively, all of said attachments being made a part hereof by reference as though fully set forth herein, and said document as amended and corrected is determined to be the budgets of the County of Yolo, the special taxing districts of the County of Yolo, and the Yolo General Hospital, Sanitation Landfill, and Aviation Enterprise Funds for the fiscal year 1977-78, and there is hereby appropriated for the use of the several offices, departments, services, institutions and special taxing districts of the County of Yolo, the several sums of money as shown therein as major objects and

sub-objects: provided, however, that the Board of Supervisors may upon request authorize the transfer of funds between sub-objects of expenditure appropriations and between major objects.

PASSED and ADOPTED by the Board of Supervisors of the County of Yolo, State of California, this 30th day of August, 1977, by the following vote:

AYES: Duncan, Barton, Edmonds, Marchand, Thompson.

NOES: None.

ABSENT: None.

Gladys J. Thompson
CHAIRMAN OF THE BOARD OF SUPERVISORS
COUNTY OF YOLO, STATE OF CALIFORNIA

APPROVED AS TO FORM

COUNTY COUNSEL OF YOLO COUNTY

ATTEST:

LAURENCE P. HENIGAN, CLERK

BY P. E. Lucas
DEPUTY

(SEAL)

FILED
AUG 30 1977
LAURENCE P. HENIGAN, Clerk
By ..... Deputy

RESOLUTION NO. 77-119

(Resolution Fixing Tax Rates for 1977-78 Fiscal Year)

WHEREAS, under provisions of Title 3, Division 3, Chapter 1, Article 5 (§§ 29100, et seq.) of the Government Code of the State of California, the Board of Supervisors is required to fix the rates of County and Special District taxes on the secured roll; and

WHEREAS, due consideration has been given to those rates that should be fixed which will produce sufficient revenue for the County and various special districts, after allowing for revenue from other sources and fund balances available;

NOW, THEREFORE, BE IT RESOLVED that the tax rates for the fiscal year 1977-78 for the County of Yolo and the various special districts be, and the same is hereby fixed as shown on the schedule entitled "County of Yolo Tax Rates 1977-78" which is attached hereto and made a part hereof by reference as though fully set forth herein, as follows:

The amounts herein specified are in each instance the number of dollars and cents, or cents, as the case may be, on each $100.00 of taxable value of property situated and lying within the boundaries of said County, or the said special districts in said County, as the case may be.

PASSED AND ADOPTED by the Board of Supervisors of the County of Yolo, State of California, this 30th day of August, 1977, by the following vote:

AYES: Duncan, Barton, Edmonds, Marchand, Thompson.
NOES: None.
ABSENT: None.

Gayle J. Thompson
CHAIRMAN OF THE BOARD OF SUPERVISORS
COUNTY OF YOLO, STATE OF CALIFORNIA

ATTEST:
LAURENCE P. HENIGAN, CLERK

BY Pete F. Lucas
DEPUTY

(SEAL)

Approved as to Form

ARTHUR M. HEASLEY
AUDITOR-CONTROLLER

COUNTY OF YOLO

OFFICE OF THE AUDITOR-CONTROLLER
P.O. Box 1068
Woodland, California 95695
666-8541

DOLORES MOE
ASS'T. AUDITOR-CONTROLLER

COUNTY OF YOLO TAX RATES

1977-78

COUNTY WIDE FUNDS

General	2.40
Accumulative Capital Outlay	.12
Total County Wide Funds	

LESS THAN COUNTY WIDE FUNDS

County Library	.16
Road District Number 1	.25
Road District Number 2	.20

OFFICE OF THE AUDITOR-CONTROLLER

SPECIAL DISTRICTS GOVERNED BY BOARD OF SUPERVISORS

COUNTY OF YOLO TAX RATES

1977-78

FIRE PROTECTION DISTRICTS

Capay	$ .50
Dunnigan	.24
East Davis	.60
East Davis Debt Service	.02
Esparto	.27
Knights Landing	.49
Westgate	1.41
West Plainfield	1.10
Willow Oak	.29
Winters	.90

LIGHTING MAINTENANCE DISTRICTS

Arlington Oaks	.27
Brentwood Village	.32
Oaks	.22
Westfield Village - Zone 1	1.34
Westfield Village - Zone 2	.16

STORM DRAINAGE MAINTENANCE DISTRICTS

Storm Drainage Maintenance District Number 1	.16
Storm Drainage Maintenance District Number 3	.46
Knights Landing Ridge Drainage District	.10

OFFICE OF THE AUDITOR-CONTROLLER

SPECIAL DISTRICTS GOVERNED BY BOARD OF SUPERVISORS (continued)

COUNTY OF YOLO TAX TATES

1977-78

COUNTY SERVICE AREAS	
El Macero Service Area	$ .55
Port Center Service Area	.54
Southport County Service Area #4 A & B	.21
County Service Area #6	1.67
LIGHTING DISTRICTS	
Elkhorn Village	.21
SPECIAL ROAD MAINTENANCE	
District #3	.40

OFFICE OF THE AUDITOR-CONTROLLER

SPECIAL DISTRICTS GOVERNED THROUGH LOCAL BOARDS

COUNTY OF YOLO TAX RATES

1977-78

CEMETERY DISTRICTS

Capay	$ .09
Cottonwood	.05
Davis	.03
Knights Landing	.20
Marys	.05
Winters Joint	.20

FIRE PROTECTION DISTRICTS

Bryte	.97
Bryte Debt Service	.06
Clarksburg	.08
Elkhorn	.08
Madison	.36
No Mans Land	.045
Springlake	.50
Washington	1.71
Yolo	.23
Zamora	.35

RECLAMATION DISTRICTS

Reclamation District Number 307	1.67
Reclamation District Number 811	.15
Reclamation District Number 827	1.50
Reclamation District Number 900	.44

OFFICE OF THE AUDITOR-CONTROLLER

SPECIAL DISTRICTS GOVERNED THROUGH LOCAL BOARDS (continued)

COUNTY OF YOLO TAX RATES

1977-78

FLOOD CONTROL AND WATER CONSERVATION DISTRICTS

Solano County Flood Control and Water Conservation District	$ .13
Yolo County Flood Control and Water Conservation District	.08
Yolo County Flood Control and Water Conservation District Debt Service	.21

RESOURCES CONSERVATION DISTRICTS

Dixon Resource Conservation District	.024
Capay Valley Resource Conservation District	-0-
Western Yolo Resource Conservation District	-0-
Northern Yolo Resource Conservation District	-0-

COMMUNITY SERVICES DISTRICTS

Cacheville Community Service District	.44
Cacheville Community Service District Debt Service	3.09
Esparto Community Service District	1.00
Knights Landing Service District	1.00
Knights Landing Service District Debt Service	.51
Madison Community Service District	-0-
Madison Community Service District Improvement District Number 1 Debt Service	-0-
East Yolo Community Service District (Sanitary)	.50
East Yolo Community Service District (Parks & Recreation)	.20
Bryte Component General (Sanitation)	-0-
Bryte Component Debt Service (Sanitation)	.06

OFFICE OF THE AUDITOR-CONTROLLER

SPECIAL DISTRICTS GOVERNED THROUGH LOCAL BOARDS (continued)

COUNTY OF YOLO TAX RATES

1977-78

SACRAMENTO-YOLO MOSQUITO ABATEMENT DISTRICT	$ .05
SACRAMENTO-YOLO PORT DISTRICT (Debt Service)	.035
LEVEE MAINTENANCE AREAS	
Levee Maintenance Area Number 4	.14
Levee Maintenance Area Number 12	-0-
WATER DISTRICTS	
Dunnigan Water District	-0-
North Delta Water Agency	.095
Yolo Zamora Water District	-0-
CITIES IN YOLO COUNTY	
Davis.	2.208
Davis Debt Service	.555
Winters	
Woodland	2.55

OFFICE OF THE AUDITOR-CONTROLLER

SCHOOL DISTRICTS

COUNTY OF YOLO TAX RATES

1977-78

DAVIS JOINT UNIFIED

M.F.N.P.	$ .050	
C.S.	.100	
Child Development Fund	.130	
Lease Purchase	.573	
Adult Education	.100	
General	4.558	$ 5.511

ESPARTO UNIFIED

C.S.	-0-	
S.S.B.F.	.159	
General	2.782	$ 2.941

WASHINGTON UNIFIED

M.F.N.P.	.016	
C.S.	.075	
P.S.B.F.(RES.)	-0-	
S.S.B.F.(RES.)	.299	
Child Development Fund	.021	
Adult Education	.048	
General	4.052	$ 4.511

WINTERS JOINT UNIFIED

M.F.N.P.	.010	
C.S.	.100	
E.C.M.	-0-	
S.S.B.F.	.182	
Adult Education	.024	
General	3.885	$ 4.201

WOODLAND JOINT UNIFIED

M.F.N.P.	.026	
C.S.	.100	
E.C.M.	-0-	
S.A.	.001	
Adult Education	.123	
S.S.B.F.	.077	
General	3.914	$ 4.241
Property Use Trust	.138	.138
		$ 4.379

COUNTY OF YOLO TAX RATES

1977-78

COUNTYWIDE SCHOOL EQUALIZATION AID

(Ed. Code 17261-17263.1)	-0-

COUNTY SCHOOL SERVICE

Development Center (Ed. Code 16645.9)	.036
Trainable Mentally Retarded Minors (Ed. Code 6903 & 895.7)	.043
Physically Handicapped (Ed. Code 6801-6802, 895.8)	.124
Juvenile Hall School (Ed. Code 20404 & 708	.004
Children's Institutions (Ed. Code 6951-6957)	.016
Yolo County Board of Education (Ed. Code 20400-20403)	.040
Capital Outlay (Ed. Code 20454)	.050
Regional Occupational Program (Ed. Code 7456)	.016
District Contribution to Foundation (Ed. Code 885.5, 895.6, 895.7 & 895.8)	.089
Regional Occupational Program - Washington Unified School District (Ed. Code 7456)	.015

PIERCE JOINT UNIFIED

General	2.04
County School Service	.06

OFFICE OF THE AUDITOR-CONTROLLER

SCHOOL DISTRICTS (continued)

COUNTY OF YOLO TAX RATES

1977-78

RIVER DELTA JOINT UNIFIED

General . . . . . .

County School Service . . . . . .

LOS RIOS COMMUNITY COLLEGE DISTRICT

General . . . . . .

SOLANO COMMUNITY COLLEGE DISTRICT

General . . . . . .

YUBA COMMUNITY COLLEGE DISTRICT

General 871

OFFICE OF THE AUDITOR-CONTROLLER

SCHOOL DISTRICTS DEBT SERVICE

COUNTY OF YOLO TAX RATES

1977-78

(DEBT SERVICE)

DAVIS JOINT UNIFIED	$ .50
ESPARTO UNIFIED	
Esparto Unified	.12
RIVER DELTA JOINT UNIFIED	
Clarksburg Share of River Delta Joint Unified	
WASHINGTON UNIFIED	
Washington Unified	.34
West Sacramento Share of River Delta Joint Unified (Clarksburg Union High 1957)	.04
WINTERS JOINT UNIFIED	
Winters Share of Davis Joint Unified (Davis Union High)	.10
Winters Joint Union High 1965	.12
Winters Joint Unified 1973 & 1977	.23
Winters Elementary 1962	.11

OFFICE OF THE AUDITOR-CONTROLLER

SCHOOL DISTRICTS DEBT SERVICE (continued)

COUNTY OF YOLO TAX RATES

1977-78

WOODLAND JOINT UNIFIED

Woodland Joint Unified 1968 . . . . . $ .26

Woodland Joint Unified (Other)
Included in school district budget under
Ed. Code 1822.2, Property Use Trust Fund.

PIERCE JOINT UNIFIED 06

LOS RIOS COMMUNITY COLLEGE . . . . . .

SOLANO COMMUNITY COLLEGE . . . . . .

YUBA COMMUNITY COLLEGE . . . . . -0-

Included in school district budget under
Ed. Code 1822, Property Use Trust Fund.

EXHIBIT B

COMPARATIVE BUDGET INFORMATION BY FUND

Fund	Final Budget 1976-77	Department Requested Budget 1977-78	Executive Recommended Budget 1977-78	Board Proposed Budget 1977-78	Approved Final Budget 1977-78
General	$30,614,105	$33,434,616	$31,698,540	$32,931,968	$33,270,973
Aviation	38,200	11,200	11,200	6,633	6,633
Fish & Game	12,651	12,081	12,081	12,081	12,081
Building (ACO)	2,280,595	2,134,909	1,668,982	1,668,482	2,045,560
Road	3,144,891	2,823,300	2,891,400	2,894,392	2,883,448
Library	740,381	851,117	809,509	810,801	818,824
Revenue Sharing	395,600	1,224,354	570,881	509,381	509,381
CETA	1,099,806	2,177,558	2,177,558	2,177,558	2,177,558
TOTAL OF FUNDS	38,326,229	42,669,135	39,840,151	41,011,296	41,724,458
General Hospital (1)	4,983,452	5,621,832	5,530,381	5,476,420	5,594,903
Yolo County Airport	17,986	17,507	17,507	17,507	17,507
Central Landfill	251,714	327,727	421,521	359,657	379,067
TOTAL ENTERPRISE	5,253,152	5,967,066	5,969,409	5,853,584	5,991,477
GRAND TOTAL	$43,579,381	$48,636,201	$45,809,560	$46,864,880	$47,715,935

(1) Includes the County's contribution to the State's Medi-Cal Program which will total $2,102,514 for 1977-78.

EXHIBIT B

SUMMARY OF COUNTY PROPOSED BUDGET

FISCAL YEAR 1977-78

BUDGET UNIT	FINAL BUDGET 1976-77	DEPARTMENT REQUESTS 1977-78	EXECUTIVE RECOMMENDED BUDGET 1977-78	BOARD PROPOSED BUDGET 1977-78	FINAL BUDGET 1977-78
Advert. Co. Resources	$ 73,660	$ 91,092	$ 74,182	$ 77,632	$ 77,632
Affirmative Action	19,494	22,552	22,804	22,838	22,838
Agriculture Department	449,133	460,634	461,685	462,399	481,136
Agriculture - Animal Control	173,053	190,001	179,858	180,198	188,22[illegible]
Agricultural Ext. Service	87,647	104,847	91,044	91,614	95,348
Air Pollution Control	62,517	75,319	75,319	75,319	100,916
Appropriation for Contingencies - General Fund	578,204	457,688	457,688	1,570,293	824,722
Assessor	812,070	835,426	833,261	802,188	837,407
Auditor-Controller	390,605	479,847	449,087	450,664	458,032
Board of Supervisors	202,600	205,460	205,460	207,043	207,573
Building & Land Acquisition	2,280,595	2,134,909	1,668,982	1,668,482	2,045,560
Building Inspection	201,708	224,019	217,326	217,666	228,606
CETA Administration	-0-	-0-	-0-	-0-	-0-
CETA Title I	240,552	-0-	-0-	-0-	-0-
CETA Title II	726,766	438,411	438,411	438,411	438,411
CETA Title VI	132,488	1,739,147	1,739,147	1,739,147	1,739,147
Commission on Aging	7,340	17,340	17,357	17,391	18,12[illegible]
Communications	252,153	268,530	258,800	259,533	272,42[illegible]
Constables	22,066	-0-	-0-	-0-	-0-
County Clerk	261,330	258,106	260,257	261,466	273,104
County Clerk - Elections	255,663	312,931	297,096	297,232	299,995
County Clerk - Recorder	50,932	66,682	56,669	56,771	57,895
County Counsel	173,728	203,883	188,679	200,928	247,875
County Executive	159,965	164,866	166,368	190,915	196,596
Data Processing	164,032	145,920	132,667	133,007	141,479
Delinquency Prevention Commission	1,000	1,000	520	520	520
District Attorney	444,645	504,914	422,974	426,407	447,008
District Attorney - Family Support	216,602	560,023	420,926	422,160	439,944

BUDGET UNIT	FINAL BUDGET 1976-77	DEPARTMENT REQUESTS 1977-78	EXECUTIVE RECOMMENDED BUDGET 1977-78	BOARD PROPOSED BUDGET 1977-78	FINAL BUDGET 1977-78
Emergency Services	$ 25,829	$ 29,446	$ 28,183	$ 28,251	$ 28,874
Federal Revenue Sharing	395,600	1,224,354	570,881	509,381	509,381
Fish and Game	12,651	12,081	12,081	12,081	12,081
Flood Control	4,925	2,275	2,275	2,275	2,275
General Services Buildings & Grounds	664,277	743,366	744,753	779,383	808,003
General Services Insurance	264,407	355,409	351,327	351,327	351,327
General Services Multilith	33,665	35,141	35,379	35,447	37,056
General Services Purchasing	113,992	137,952	137,861	138,099	153,827
Grand Jury	18,250	18,000	18,000	18,000	18,000
Health Department	868,499	878,077	841,218	844,050	898,528
Health - Child Health Disability	99,671	83,793	83,793	83,997	93,197
Health - Crippled Children Services	95,521	93,663	94,571	94,707	97,487
Health - Underserved Rural Area Grant (HURA)	135,000	185,319	159,333	159,571	152,820
Health - Maternal Child Health	9,848	-0-	-0-	-0-	-0-
Health - Special V.C. Program	22,858	22,791	5,896	5,930	-0-
Health - T.B. & Cancer	22,353	21,405	21,651	21,719	22,670
Health - Salud Clinic	251,193	269,957	245,954	246,362	256,217
Hospital - County Payment to Medi-Cal & Yolo General Hospital	2,496,297	2,686,734	2,686,734	2,628,081	2,746,564
Housing & Community Development	155,000	193,500	193,500	193,500	195,761
Justice Courts	282,173	-0-	-0-	-0-	-0-
Juvenile Justice Commission	5,585	600	600	600	600
Library - County Librarian	23,825	28,811	29,063	29,097	29,097
Library - County Library	699,446	764,063	749,375	750,842	779,045
Library - Appropriation for Contingencies	40,935	87,054	60,134	59,959	39,779
Local Agency Formation Commission	47,249	37,734	37,986	38,020	51,100

BUDGET UNIT	FINAL BUDGET 1976-77	DEPARTMENT REQUESTS 1977-78	EXECUTIVE RECOMMENDED BUDGET 1977-78	BOARD PROPOSED BUDGET 1977-78	FINAL BUDGET 1977-78
Mental Health Admin.	$ 318,589	$ 242,102	$ 240,307	$ 242,579	$ 249,528
Mental Health - Alcoholism	163,509	186,793	177,279	177,551	184,668
Mental Health - Senior Citizens Day Care Treatment	10,787	18,708	7,188	7,222	9,458
Mental Health - Detoxification	92,938	86,867	87,581	87,785	91,279
Mental Health - Drug Counseling	57,941	77,087	78,010	78,146	82,887
Mental Health - Adult and Hospital Programs	886,672	886,873	851,272	851,884	867,513
Mental Health - Children and Youth Services	-0-	176,611	174,935	175,241	192,647
Municipal Court	298,848	624,537	598,840	595,758	615,313
Parks Department	183,753	301,010	180,011	180,181	190,441
Personnel	91,977	212,121	131,359	147,063	154,106
Personnel - State Career Opportunity Grant	-0-	17,831	17,831	17,899	18,367
Planning	191,954	229,243	203,513	206,459	212,626
Probation	600,699	643,400	625,519	636,441	665,366
Probation - Alternatives in Detention	120,000	166,546	120,000	120,379	125,939
Probation - Care of Court Wards	45,000	54,441	46,441	46,441	46,441
Probation - Diversion Program	74,839	77,166	-0-	77,302	81,695
Probation - Fouts Springs Boys' Camp	57,421	51,657	84,564	51,657	51,657
Probation - Group Home	50,085	52,018	-0-	52,052	53,926
Probation - Juvenile Hall	248,019	262,378	227,457	234,697	246,231
Probation - Special Supervision	189,019	177,197	168,969	178,775	186,519
Probation - Youth Authority	3,000	3,000	2,500	2,500	2,500
Public Administrator	2,662	3,865	3,702	3,802	3,824
Public Guardian	44,581	47,698	47,738	48,218	49,697
Public Defender	353,955	395,275	378,248	380,796	396,392

BUDGET UNIT	FINAL BUDGET 1976-77	DEPARTMENT REQUESTS 1977-78	EXECUTIVE RECOMMENDED BUDGET 1977-78	BOARD PROPOSED BUDGET 1977-78	FINAL BUDGET 1977-78
Public Works - Road Construction and Maintenance	$2,861,641	$2,767,025	$2,837,474	$2,841,266	$2,852,633
Public Works - Road Fund Appropriation for Contingencies	283,250	56,275	53,926	53,126	30,815
Public Works County Garage	272,169	299,613	308,551	308,653	312,888
Public Works Engineering & Admin.	64,500	86,000	63,300	63,300	63,300
Public Works Mini-Transit	1,000	1,300	1,300	1,368	1,368
Public Works Transportation	479,715	510,000	505,942	505,942	475,942
Public Works Sanitation	62,604	41,740	41,107	41,141	41,886
Safety Commission	500	300	300	300	300
Sheriff	3,613,716	4,168,985	3,892,104	3,898,019	3,899,081
Sheriff Arson Investigation	72,306	34,146	34,090	34,158	42,883
Sheriff - Boat	-0-	85,561	78,384	78,486	84,486
Sheriff - Coroner	105,460	124,020	101,297	101,399	101,399
Sheriff - Reserves	-0-	32,619	15,319	15,319	28,294
Superior Court	322,541	371,076	353,491	360,452	372,013
Treasurer-Tax Collector	146,770	156,794	158,372	159,310	164,287
Veterans Memorial Bldgs.	6,530	6,530	6,530	6,530	6,530
Veterans Service Officer	71,146	68,519	68,409	68,545	70,727
Welfare Administration	2,050,449	2,269,617	2,129,196	2,134,780	2,739,233
Welfare - Child Care Services	75,000	73,943	68,943	68,943	-0-
Welfare - Homemaker Svcs.	384,621	431,840	394,814	395,426	-0-
Welfare - Categorical Aids	7,246,679	7,864,207	7,706,212	7,686,788	7,690,284
Welfare - General Relief	149,550	121,146	110,000	110,000	110,000
Welfare - Indigent Burial Cemetery Care	28,500	54,150	20,651	20,651	20,651
Welfare - Special Programs for Aging	12,000	10,903	10,903	10,903	10,903

BUDGET UNIT	FINAL BUDGET 1976-77	DEPARTMENT REQUESTS 1977-78	EXECUTIVE RECOMMENDED BUDGET 1977-78	BOARD PROPOSED BUDGET 1977-78	FINAL BUDGET 1977-78
Welfare - East Yolo Receiving Home	$ 38,000	$ -0-	$ -0-	$ -0-	$ -0-
Yolo County Airport	38,200	11,200	11,200	6,333	6,633
Youth Services Bureau	123,537	152,130	137,957	138,127	144,695
Enterprise Funds					
Hospital	4,983,452	5,621,832	5,530,381	5,476,420	5,594,903
Aviation	17,986	17,507	17,507	17,507	17,507
Sanitation - Central Landfill	251,714	327,727	421,521	359,657	379,067
General Fund Reserves	500,000	-0-	-0-	-0-	250,000

State Controller
County Budget Act
1964

COUNTY OF
STATE OF CALIFORNIA

SUMMARY OF SPECIAL DISTRICT BUDGETS

FOR THE FISCAL YEAR 19 77 - 78

SCHEDULE 11

GOVERNING BOARD:
Board of Supervisors ☑
Other ☐

DISTRICT AND FUND		REQUIREMENTS: Expenditure Appropriations	REQUIREMENTS: Provisions for Reserves (Increases or New Reserves)	REQUIREMENTS: Total Requirements	MEANS OF FINANCING: Available Financing	MEANS OF FINANCING: Amount to be Raised by Current Property Tax Levy: Total	Unsecured	Secured	Tax Rate on Secured Roll Actual ☐ Est'd ☐
(1)		(2)	(3)	(4)	(5)	(6)	(7)	(8)	(9)
FIRE PROTECTION DISTRICTS									
Capay	General	31,172		31,172	6,635	24,537	303	24,234	.50
Dunnigan	General	43,675		43,675	13,494	30,181	1,374	28,807	.24
East Davis	General	145,000	11,247	156,247	21,765	134,482	3,624	130,858	.60
Esparto	General	68,793		68,793	37,672	31,121	2,028	29,093	.27
Knights Landing	General	22,250	15,414	37,664	10,778	26,886	5,756	21,130	.49
Westgate	General	1,188,836		1,188,836	203,325	805,501	131,983	673,518	1.41
West Plainfield	General	71,600	33,188	104,788	19,319	85,469	3,001	81,848	1.10
Willow Oak	General	54,660	11,392	66,052	21,143	44,909	6,127	38,782	.29
Winters	General	119,444	17,973	137,417	45,863	91,554	3,049	88,505	.90
Total Fire Protection Districts		1,745,420	89,214	1,834,634	429,994	1,304,640	157,845	1,206,795	
LIGHTING MAINTENANCE DISTRICTS									
Arlington Oaks	General	5,635	1,205	6,840	349	6,491	-0-	6,491	.27
Brentwood Village	General	935	100	1,035	76	959	-0-	959	.32
Westfield Village Zone 2	General	24,735		24,735	1,119	23,616	155	23,461	.16
Oaks	General	17,485	850	18,335	(446)	18,781	24	18,757	.22
Westfield Village Zone 1	General	46,635		46,635	3,847	42,788	1,024	41,764	1.34
Total Lighting Maint. Districts		95,425	2,155	97,580	4,945	92,635	1,203	91,432	
LIGHTING DISTRICTS									
Elkhorn Village	General	29,835		29,835	7,413	22,422	699	21,723	.21
STORM DRAINAGE MAINTENANCE DISTRICTS									
Storm Drainage #1	General	14,891	2,000	16,891	1,488	15,403	1,720	13,683	.16
Storm Drainage #3	General	3,820	459	4,279	1,130	3,149	131	3,018	.46
Total Storm Dr. Maint. Dists.		18,711	2,459	21,170	2,618	18,552	1,851	16,701	
COUNTY SERVICE AREAS									
El Macero	General	39,695	28,658	68,353	41,172	27,181	97	27,084	.55
Port Center	General	4,261		4,261	1,154	3,107	162	3,945	.54
Southport #1	General	8,536		8,536	5,636	2,890	-0-	2,890	.19
County Service Area #6	General	14,065	12,235	26,320	17,408	8,912	5,389	3,523	.25
Total County Service Area		66,557	40,893	107,450	65,370	42,090	5,648	36,442	
ROAD MAINTENANCE DISTRICT									
Special Road Mt. Dist. #3	General	591		591	139	452	-0-	452	.40
Total Special Districts Governed by Board of Supervisors		1,956,549	134,721	2,091,270	560,479	1,530,791	167,246	1,373,545	

EXHIBIT C

State Controller
County Budget Act
1964

COUNTY OF

STATE OF CALIFORNIA

SUMMARY OF AVAILABLE FINANCING

(Before Providing for Current Property Tax Levy)

BUDGETS OF SPECIAL DISTRICTS

FOR THE FISCAL YEAR 19 77 78

DISTRICT BUDGET FORM
SCHEDULE 12
GOVERNING BOARD:
Board of Supervisors ☒
Other ☐

DISTRICT AND FUND		Fund Balance (Per Auditor) as of June 30, 19 77 Actual ☒ Estimated ☐	Less: Fund Balance—Unavailable: Reserve for Encumbrances	Unencumbered General Reserves and Reserves Within A. C. O. Funds	Other Reserves	Inter-Fund Transfers	Fund Balance Available for Financing Budget Year Requirements Actual ☐ Estimated ☐	Estimated Revenues (Other than Current Property Taxes)	Total Available Financing
(1)		(2)	(3)	(4)	(5)	(6)	(7)	(8)	(9)
FIRE PROTECTION DISTRICTS									
Capay	General	14,826		10,676			4,150	2,485	6,635
Dunnigan	General	33,823		25,000			8,823	4,671	13,494
East Davis	General	82,384		69,753			12,631	9,134	21,765
Esparto	General	35,038		1,700			33,388	4,284	37,672
Knights Landing	General	22,972		15,895			7,077	3,701	10,778
Westgate	General	105,612		20,950	100		84,562	208,773	293,335
West Plainfield	General	37,026		22,509	50		14,467	4,852	19,319
Willow Oak	General	49,917		35,334			14,583	6,560	21,143
Winters	General	66,141		36,150	125		29,866	15,967	45,833
Total Fire Protection Districts		447,819		237,997	275		209,547	300,447	499,994
LIGHTING MAINTENANCE DISTRICTS									
Arlington Oaks	General	2,968	25	2,609			334	15	349
Brentwood Village	General	481	25	385			71	5	76
Westfield Village Zone 2	General	14,251	100	13,334			817	302	1,119
Oaks	General	7,090	100	7,539			(549)	103	(446)
Westfield Village Zone 1	General	32,470	2,150	28,737			1,583	2,264	3,847
Total Lighting Maintenance Districts		57,360	2,400	52,604			2,256	2,689	4,945
LIGHTING DISTRICTS									
Elkhorn Village	General	13,719	110	12,700			909	6,504	7,413
STORM DRAINAGE MAINTENANCE DISTRICTS									
Storm Drainage #1	General	13,141	6,468	5,997			676	612	1,466
Storm Drainage #3	General	1,949	25	1,358			566	564	1,130
Total Storm Dr. Maint. Districts		15,090	6,493	7,355			1,242	1,376	2,618
COUNTY SERVICE AREAS									
El Macero	General	21,792	700				21,092	20,080	41,172
Port Center	General	4,450	25	3,471			954	200	1,154
Southport #4	General	16,149	950	9,963			5,236	400	5,636
County Service Area #6	General	19,014	1,074	4,648			13,292	4,116	17,408
Total County Service Areas		61,405	2,749	18,082			40,574	24,796	65,370
ROAD MAINTENANCE DISTRICT									
Special Road Maint. Dist. #3	General	27					27	112	139
Total Special Districts Governed by Board of Supervisors		505,320	11,752	328,738	275		254,555	295,924	550,479

State Controller
County Budget Act
1964

COUNTY OF YOLO
STATE OF CALIFORNIA

DISTRICT BUDGET FORM
SCHEDULE 14

GOVERNING BOARD:
Board of Supervisors ☒
Other ☐

DETAIL OF PROVISIONS FOR RESERVES OF SPECIAL DISTRICTS

(With Supplemental Data affecting Reserve Totals)

BUDGET FOR THE FISCAL YEAR 19 77 - 78

DESCRIPTION—PURPOSE (1)	Reserve Balance as of June 30, 19 77 (2)	Amount Made Available for Financing by Cancellation: Requested ☐ Recommended ☒ (3)	Amount Made Available for Financing by Cancellation: Approved/Adopted by the Governing Board (4)	Increases or New Reserves To be Provided in Budget Year: Requested ☐ Recommended ☒ (5)	Increases or New Reserves To be Provided in Budget Year: Approved/Adopted by the Governing Board (6)	Total Reserve for Budget Year (7)	Fund (8)
FIRE PROTECTION DISTRICTS							
Capay	10,676					10,676	
Dunnigan	25,190	190	190			25,000	
East Davis	69,753			11,247	11,247	81,000	
Esparto	1,700					1,700	
Knights Landing	15,895			15,414	15,414	31,309	
Westgate	20,950					20,950	
West Plainfield	22,509			33,188	33,188	55,697	
Willow Oak	35,364			11,392	11,392	46,756	
Winters	36,150			17,973	17,973	54,123	
Total Fire Protection District	238,187	190	190	89,214	89,214	327,211	
LIGHTING MAINTENANCE DISTRICTS							
Arlington Oaks	2,609			1,205	1,205	3,814	
Brentwood Village	385			100	100	485	
Westfield Village Zone 1	28,737					28,737	
Oaks	7,539			850	850	8,389	
Westfield Village Zone 2	13,695	361	361			13,334	
Total Lighting Maintenance Districts	52,965	361	361	2,155	2,155	54,759	
LIGHTING DISTRICTS							
Elkhorn Village	12,700					12,700	
STORM DRAINAGE DISTRICTS							
Storm Drainage #1	5,997			2,000	2,000	7,997	
Storm Drainage #3	1,358			459	459	1,817	
Total Storm Drainage Maintenance Districts	7,355			2,459	2,459	9,814	
COUNTY SERVICE AREAS							
El Macero				28,658	28,658	28,658	
Port Center	3,471					3,471	
Southport	9,963					9,963	
County Service #6	4,648			12,235	12,235	16,883	
Total County Service Areas	18,082			40,893	40,893	58,975	
Total Special Districts governed by Board of Supervisors	329,289	551	551	134,721	134,721	433,459	

State Controller
County Budget Act
1966

PRINTED BY CARLISLE GRAPHICS, S. F. 4472-0000

COUNTY OF YOLO
STATE OF CALIFORNIA
312-CAPAY FIRE PROTECTION DISTRICT BUDGET
(Name)
BUDGET FOR THE FISCAL YEAR 19 77 - 78

DISTRICT BUDGET FORM
SCHEDULE 1B

GOVERNING BOARD:
Board of Supervisors ☒
Other ☐

SUMMARY DATA

FUND	NET ASSESSED VALUATION		ALLOWANCE FOR DELINQUENCY	
	Secured Roll: 5,101,878	Unsecured Roll: 63,710	Secured: 255,094 5 %	Unsecured: 3,185 5 %
	Secured Roll:	Unsecured Roll:	Secured: %	Unsecured: %
	Secured Roll:	Unsecured Roll:	Secured: %	Unsecured: %

FUND	Fund Balance as of June 30, 19 77 Actual ☒ Est. ☐	LESS: FUND BALANCE—UNAVAILABLE: Reserve for Encumbrances	Uncancelled General Reserves and Reserves Within ACO Funds	Other Reserves	Inter-Fund Transfers	Fund Balance Available for Financing Budget Year Requirements	Estimated Revenues (Other Than Current Property Taxes)	Total Available Financing
	14,826		10,676			4,150	2,485	6,635

FUND	REQUIREMENTS: Expenditure Appropriations	Provisions for Reserves (Increases or New Reserves)	Total Requirements	Available Financing	MEANS OF FINANCING: Amount to be Raised by Current Property Tax Levy: Total	Unsecured	Secured	Tax Rate on Secured Roll Actual ☒ Est. ☐
	31,172		31,172	6,635	24,537	303	24,234	.50

ANALYSIS OF REVENUES BY SOURCE
(Other than Current Property Taxes)

SOURCE—DESCRIPTION (1)	Actual Revenues 19 75 - 76 (2)	Actual ☒ Estimated ☐ Revenues 19 76 - 77 (3)	Revenue Estimates Requested ☐ Recommended ☒ 19 77 - 78 (4)	Approved/Adopted by the Governing Board 19 77 - 78 (5)	Fund (General or Operating unless otherwise indicated) (6)
Prior Year Taxes	553	580	500	515	
Other Licenses and Permits	207	155	150	150	
Interest	698	672	500	500	
Homeowner's Property Tax Relief	1,214	1,191	-0-	1,281	
Business Inventory Tax Relief	55	42	-0-	39	
Other	-0-	801	-0-	-0-	
Total	2,727	3,441	1,150	2,485	

EXPENDITURE DETAIL

EXPENDITURE CLASSIFICATION (7)	Actual Expenditures 19 75 - 76 (8)	Actual ☒ Estimated ☐ Expenditures 19 76 - 77 (9)	Expenditure Estimates Requested ☐ Recommended ☒ 19 77 - 78 (10)	Approved/Adopted by the Governing Board 19 77 - 78 (11)	Fund (General or Operating unless otherwise indicated) (12)
SERVICES AND SUPPLIES					
2090 Communications	820	972	1,000	1,000	
2201 Insurance - Workmens Compensation	1,277	3,992	3,500	3,500	

State Controller
County Budget Act
1966

COUNTY OF YOLO
STATE OF CALIFORNIA

312-CAPAY FIRE PROTECTION DISTRICT EXPENDITURE DETAIL—Continued
(Name)
BUDGET FOR THE FISCAL YEAR 19 77 -78

DISTRICT BUDGET FORM
SCHEDULE 13C
GOVERNING BOARD:
Board of Supervisors ☒
Other ☐

IV-7

EXPENDITURE CLASSIFICATION		Actual Expenditures 19 75 . 76	Actual ☒ Estimated ☐ Expenditures 19 76 . 77	Expenditure Estimates Requested ☐ Recommended ☒ 19 77 . 78	Approved/Adopted by the Governing Board 19 77 . 78	Fund (General or Operating unless otherwise indicated)
(7)		(8)	(9)	(10)	(11)	(12)
SERVICES AND SUPPLIES (continued)						
2202	Insurance - Public Liability	2,050	2,133	2,200	2,200	
2203	Insurance - Fire and Extended Coverage	209	408	400	400	
2271	Maintenance - Equipment	4,604	2,325	2,500	2,500	
2272	Maintenance - Structures, Improvements and Grounds			500	500	
2360	Miscellaneous Expenditures	182	103	200	200	
2421	Auditing and Fiscal	114	125	150	150	
2429	Professional and Specialized Services - Other	1,187	1,149	1,200	1,200	
2492	Rents and Leases - Buildings and Grounds	240	240	300	300	
2556	Volunteer Firemen	4,324	4,277	4,000	4,000	
2640	Utilities	431	493	650	650	
	Total Services and Supplies	15,438	16,217	16,600	16,600	
FIXED ASSETS						
4300	Equipment	4,894	5,834	6,400	12,272	
PROVISIONS FOR CONTINGENCIES						
9900	Appropriation for Contingencies			2,300	2,300	
	GRAND TOTAL	20,332	22,051	25,300	31,172	

EQUIPMENT

Truck Payment	2,600
Miscellaneous	9,672
Total	12,272

State Controller
County Budget Act
1966

COUNTY OF [illegible]
STATE OF CALIFORNIA
314 - DONNIGAN FIRE PROTECTION DISTRICT BUDGET
(Name)
BUDGET FOR THE FISCAL YEAR 19 77 - 78

DISTRICT BUDGET FORM
SCHEDULE 1B
GOVERNING BOARD:
Board of Supervisors ☒
Other ☐

IV-8

SUMMARY DATA

FUND	NET ASSESSED VALUATION	ALLOWANCE FOR DELINQUENCY
	Secured Roll: 12,634,781 ; Unsecured Roll: 657,243	Secured: 631,740 5 %; Unsecured: 32,862 5 %
	Secured Roll: ; Unsecured Roll:	Secured: %; Unsecured: %
	Secured Roll: ; Unsecured Roll:	Secured: %; Unsecured: %

FUND	Fund Balance as of June 30, 19 77 Actual ☒ Est. ☐	LESS: FUND BALANCE—UNAVAILABLE: Reserve for Encumbrances	Uncancelled General Reserves and Reserves Within ACO Funds	Other Reserves	Inter-Fund Transfers	Fund Balance Available for Financing Budget Year Requirements	Estimated Revenues (Other Than Current PropertyTaxes)	Total Available Financing
	33,823		25,000			8,823	4,671	13,494

FUND	REQUIREMENTS: Expenditure Appropriations	Provisions for Reserves (Increases or New Reserves)	Total Requirements	Available Financing	MEANS OF FINANCING: Amount to be Raised by Current Property Tax Levy: Total	Unsecured	Secured	Tax Rate on Secured Roll Actual ☒ Est. ☐
	43,675		43,675	13,494	30,181	1,374	28,807	.24

ANALYSIS OF REVENUES BY SOURCE
(Other than Current Property Taxes)

SOURCE—DESCRIPTION (1)	Actual Revenues 19 75 - 76 (2)	Actual ☒ Estimated ☐ Revenues 19 76 - 77 (3)	Revenue Estimates Requested ☐ Recommended ☒ 19 77 - 78 (4)	Approved/Adopted by the Governing Board 19 77 - 78 (5)	Fund (General or Operating unless otherwise indicated) (6)
Prior Year Taxes	192	145	140	134	
Licenses and Permits	140	147	125	125	
Interest	1,941	1,683	1,500	1,500	
Rents and Concessions	110	170	50	150	
Homeowner's Property Tax Relief	273	286		350	
Business Inventory Tax Relief	2,005	1,717		1,212	
Other In Lieu Taxes	810	1,300	1,200	1,200	
Other	384	(95)		-0-	
Total	5,855	5,353	3,015	4,671	

EXPENDITURE DETAIL

EXPENDITURE CLASSIFICATION (7)	Actual Expenditures 19 75 - 76 (8)	Actual ☒ Estimated ☐ Expenditures 19 76 - 77 (9)	Expenditure Estimates Requested ☐ Recommended ☒ 19 77 - 78 (10)	Approved/Adopted by the Governing Board 19 77 - 78 (11)	Fund (General or Operating unless otherwise indicated) (12)
SALARIES AND EMPLOYEE BENEFITS					
1101 Regular Employees	8,964	9,720	10,200	10,200	
1102 Extra Help			750	750	
Total Salaries and Employee Benefits	8,964	9,720	10,950	10,950	

State Controller
County Budget Act
1966

PRINTED BY CARLISLE GRAPHICS S. F. 6475-0100

COUNTY OF YOLO
STATE OF CALIFORNIA
314 - DUNNIGAN FIRE PROTECTION DISTRICT EXPENDITURE DETAIL—Continued
(Name)
BUDGET FOR THE FISCAL YEAR 1977 - 78

DISTRICT BUDGET FORM
SCHEDULE 13C
GOVERNING BOARD:
Board of Supervisors ☐
Other ☐

IV-19

EXPENDITURE CLASSIFICATION (7)		Actual Expenditures 19 75 - 76 (8)	Actual ☒ Estimated ☐ Expenditures 19 76 - 77 (9)	Expenditure Estimates Requested ☐ Recommended ☒ 19 77 - 78 (10)	Approved/Adopted by the Governing Board 19 77 - 78 (11)	Fund (General or Operating unless otherwise indicated) (12)
SERVICES AND SUPPLIES						
2090 Communications		1,143	866	2,000	2,000	
2201 Insurance - Workmens Compensation		3,573	5,225	5,400	5,400	
2202 Insurance - Public Liability		3,953	4,706	5,400	5,400	
2203 Insurance - Fire and Extended Coverage		228	545	500	500	
2271 Maintenance - Equipment		3,572	1,637	4,500	4,500	
2272 Maintenance - Structures, Improvements and Grounds		38	2,907	3,000	3,000	
2360 Miscellaneous Expenditures		424	220	750	750	
2421 Auditing and Fiscal		95	106	125	125	
2429 Prof and Spec Services - Other			250	500	500	
2640 Utilities		1,803	1,808	2,050	2,050	
Total Services and Supplies		14,829	18,309	24,225	24,225	
FIXED ASSETS						
4200 Structures and Improvements			2,409	2,500	2,500	
4300 Equipment		2,135	2,838	3,000	3,000	
Total Fixed Assets		2,135	5,247	5,500	5,500	
PROVISION FOR CONTINGENCIES						
9600 Appropriation for Contingencies				3,000	3,000	
GRAND TOTAL		25,928	33,336	43,675	43,675	
SALARIES						
Maintenance Man	8,400					
District Secretary	1,500					
Secretary of Fire Department	150					
Treasurer of Fire Department	150					
Total	10,200					
EQUIPMENT						
Pocket Alerts	3,000					
STRUCTURES AND IMPROVEMENTS						
Hall Repairs	2,500					

State Controller
County Budget Act
1965

COUNTY OF YOLO
STATE OF CALIFORNIA
315 - EAST DAVIS FIRE PROTECTION DISTRICT BUDGET
(Name)
BUDGET FOR THE FISCAL YEAR 19 77 - 78

DISTRICT BUDGET FORM
SCHEDULE 13B
GOVERNING BOARD:
Board of Supervisors ☒
Other ☐

IV-10

PRINTED BY CAPITOL GRAPHICS, S. F. 4473-0000

SUMMARY DATA

FUND	NET ASSESSED VALUATION	ALLOWANCE FOR DELINQUENCY
	Secured Roll: 22,957,600 ; Unsecured Roll: 509,395	Secured: 1,147,880 5%; Unsecured: 28,470 5%
	Secured Roll: ; Unsecured Roll:	Secured: %; Unsecured: %
	Secured Roll: ; Unsecured Roll:	Secured: %; Unsecured: %

FUND	Fund Balance as of June 30, 19 77 Actual ☒ Est. ☐	LESS: FUND BALANCE—UNAVAILABLE: Reserve for Encumbrances	Uncancelled General Reserves and Reserves Within AGO Funds	Other Reserves	Inter-Fund Transfers	Fund Balance Available for Financing Budget Year Requirements	Estimated Revenues (Other Than Current Property Taxes)	Total Available Financing
	82,384		69,753			12,631	9,134	21,765

FUND	REQUIREMENTS: Expenditure Appropriations	Provisions for Reserves (Increases or New Reserves)	Total Requirements	Available Financing	MEANS OF FINANCING: Amount to be Raised by Current Property Tax Levy: Total	Unsecured	Secured	Tax Rate on Secured Roll Actual ☒ Est. ☐
	145,000	11,217	156,217	21,765	134,452	3,624	130,828	.60

ANALYSIS OF REVENUES BY SOURCE
(Other than Current Property Taxes)

SOURCE—DESCRIPTION (1)	Actual Revenues 19 75 - 76 (2)	Actual ☒ Estimated ☐ Revenues 19 76 - 77 (3)	Revenue Estimates Requested ☐ Recommended ☒ 19 77 - 78 (4)	Approved/Adopted by the Governing Board 19 77 - 78 (5)	Fund (General or Operating unless otherwise indicated) (6)
Prior Year Taxes	1,467	1,445	1,300	1,211	
Interest	3,000	3,582	3,500	3,500	
Homeowner's Property Tax Relief	3,769	3,886		3,664	
Business Inventory Tax Relief	376	425		759	
Total	9,572	9,338	4,800	9,134	

EXPENDITURE DETAIL

EXPENDITURE CLASSIFICATION (7)	Actual Expenditures 19 75 - 76 (8)	Actual ☒ Estimated ☐ Expenditures 19 76 - 77 (9)	Expenditure Estimates Requested ☐ Recommended ☒ 19 77 - 78 (10)	Approved/Adopted by the Governing Board 19 77-78 (11)	Fund (General or Operating unless otherwise indicated) (12)
SERVICES AND SUPPLIES					
2421 Auditing and Fiscal		266	200	200	
2429 Professional and Specialized Services	128,526	130,602	144,800	144,800	
Total Services and Supplies	128,526	130,868	145,000	145,000	

State Controller
County Budget Act
1966

PRINTED BY CARLISLE GRAPHICS S. F. 94112-0088

COUNTY OF [illegible]
STATE OF CALIFORNIA
316 - EDWARD FIRE PROTECTION DISTRICT BUDGET
(Name)
BUDGET FOR THE FISCAL YEAR 19 77 - 78

DISTRICT BUDGET FORM
SCHEDULE 13B
GOVERNING BOARD:
Board of Supervisors ☒
Other ☐

IV-12

SUMMARY DATA

FUND	NET ASSESSED VALUATION	ALLOWANCE FOR DELINQUENCY
	Secured Roll: 11,342,225 ; Unsecured Roll: 790,811	Secured: 567,111 5%; Unsecured: 39,541 5%
	Secured Roll: ; Unsecured Roll:	Secured: %; Unsecured: %
	Secured Roll: ; Unsecured Roll:	Secured: %; Unsecured: %

FUND	Fund Balance as of June 30, 19 77 Actual ☒ Est. ☐	LESS: FUND BALANCE—UNAVAILABLE: Reserve for Encumbrances	Uncancelled General Reserves and Reserves Within ACO Funds	Other Reserves	Inter-Fund Transfers	Fund Balance Available for Financing Budget Year Requirements	Estimated Revenues (Other Than Current Property Taxes)	Total Available Financing
	35,088		1,700			33,388	4,284	37,672

FUND	REQUIREMENTS: Expenditure Appropriations	Provisions for Reserves (Increases or New Reserves)	Total Requirements	Available Financing	MEANS OF FINANCING: Amount to be Raised by Current Property Tax Levy: Total	Unsecured	Secured	Tax Rate on Secured Roll Actual ☐ Est. ☐
	68,793		68,793	37,672	31,121	2,028	29,093	.27

ANALYSIS OF REVENUES BY SOURCE
(Other than Current Property Taxes)

SOURCE—DESCRIPTION (1)	Actual Revenues 19 75 - 76 (2)	Actual ☒ Estimated ☐ Revenues 19 76 - 77 (3)	Revenue Estimates Requested ☐ Recommended ☒ 19 77 - 78 (4)	Approved/Adopted by the Governing Board 19 77 - 78 (5)	Fund (General or Operating unless otherwise indicated) (6)
Prior Year Taxes	762	771	600	613	
Licenses and Permits	200	191	200	200	
Interest	1,141	1,244	1,000	1,000	
Homeowner's Property Tax Relief	1,635	1,689		1,713	
Business Inventory Tax Relief	671	1,101		758	
Other In Lieu Taxes		50		-0-	
Other	1,531	101		-0-	
Total	6,020	5,147	1,800	4,284	

EXPENDITURE DETAIL

EXPENDITURE CLASSIFICATION (7)	Actual Expenditures 19 75 - 76 (8)	Actual ☒ Estimated ☐ Expenditures 19 76 - 77 (9)	Expenditure Estimates Requested ☐ Recommended ☒ 19 77 - 78 (10)	Approved/Adopted by the Governing Board 19 77 - 78 (11)	Fund (General or Operating unless otherwise indicated) (12)
SALARIES AND EMPLOYEE BENEFITS					
1101 Regular Employees	2,640	2,640	4,000	4,000	

State Controller
County Budget Act
1966

COUNTY OF [illegible]
STATE OF CALIFORNIA
316 - ESPARTO FIRE PROTECTION (Name)
DISTRICT EXPENDITURE DETAIL—Continued
BUDGET FOR THE FISCAL YEAR 1977 78

DISTRICT BUDGET FORM
SCHEDULE 13C
GOVERNING BOARD:
Board of Supervisors ☒
Other ☐

PRINTED BY CARLISLE GRAPHICS, S. F. 4478-0103

EXPENDITURE CLASSIFICATION (7)	Actual Expenditures 19 75 76 (8)	Actual ☒ Estimated ☐ Expenditures 19 76 77 (9)	Expenditure Estimates Requested ☐ Recommended ☒ 19 77 78 (10)	Approved/Adopted by the Governing Board 19 77 78 (11)	Fund (General or Operating unless otherwise indicated) (12)
SERVICES AND SUPPLIES					
2090 Communications	632	716	1,250	1,250	
2209 Insurance - Other	7,845	7,281	9,000	9,000	
2271 Maintenance - Equipment	3,504	1,820	3,500	3,500	
2360 Miscellaneous Expenditures	1,199	1,042	1,500	1,500	
2421 Auditing and Fiscal	95	100	120	120	
2429 Professional and Specialized Services	660	600	1,000	1,000	
2556 Volunteer Firemen	5,472	5,467	7,000	7,000	
2640 Utilities	555	713	1,000	1,000	
Total Services and Supplies	19,962	17,821	24,370	24,370	
FIXED ASSETS					
4300 Equipment	2,414		39,423	39,423	
PROVISIONS FOR CONTINGENCIES					
9900 Appropriation for Contingencies			1,000	1,000	
GRAND TOTAL	25,016	20,461	68,793	68,793	

SALARIES

Maintenance Man	2,640
Secretary	1,360
Total	4,000

EQUIPMENT

Fire Truck	39,423

State Controller
County Budget Act
1966

COUNTY OF [illegible]

STATE OF CALIFORNIA

317 - KNIGHTS LANDING FIRE PROTECTION DISTRICT BUDGET
(Name)

BUDGET FOR THE FISCAL YEAR 19 77 - 78

SCHEDULE 13B

GOVERNING BOARD:
Board of Supervisors ☒
Other ☐

IV-14

SUMMARY DATA

FUND	NET ASSESSED VALUATION		ALLOWANCE FOR DELINQUENCY	
	Secured Roll: 4,509,196	Unsecured Roll: 1,230,497	Secured: 233,100 5 %	Unsecured: 61,825 5 %
	Secured Roll:	Unsecured Roll:	Secured: %	Unsecured: %
	Secured Roll:	Unsecured Roll:	Secured: %	Unsecured: %

FUND	Fund Balance as of June 30, 19 77 Actual ☒ Est. ☐	LESS: FUND BALANCE—UNAVAILABLE: Reserve for Encumbrances	Uncancelled General Reserves and Reserves Within ACO Funds	Other Reserves	Inter-Fund Transfers	Fund Balance Available for Financing Budget Year Requirements	Estimated Revenues (Other Than Current Property Taxes)	Total Available Financing
	22,972		15,895			7,077	3,701	10,778

FUND	REQUIREMENTS: Expenditure Appropriations	Provisions for Reserves (Increases or New Reserves)	Total Requirements	Available Financing	MEANS OF FINANCING: Amount to be Raised by Current Property Tax Levy: Total	Unsecured	Secured	Tax Rate on Secured Roll Actual ☒ Est. ☐
	22,250	15,414	37,664	10,778	26,886	5,756	21,130	.49

ANALYSIS OF REVENUES BY SOURCE
(Other than Current Property Taxes)

SOURCE—DESCRIPTION (1)	Actual Revenues 19 75 - 76 (2)	Actual ☒ Estimated ☐ Revenues 19 76 - 77 (3)	Revenue Estimates Requested ☐ Recommended ☒ 19 77 - 78 (4)	Approved/Adopted by the Governing Board 19 77 - 78 (5)	Fund (General or Operating unless otherwise indicated) (6)
Prior Year Taxes	194	180	175	184	
Licenses and Permits	52	37	35	35	
Interest	1,260	1,530	1,300	1,300	
Rents and Concessions		225	100	100	
Homeowner's Property Tax Relief	919	805		911	
Business Inventory Tax Relief	1,580	835		1,171	
Other in Lieu Taxes		58		-0-	
Other	84	995		-0-	
Total	4,089	4,740	1,610	3,701	

EXPENDITURE DETAIL

EXPENDITURE CLASSIFICATION (7)	Actual Expenditures 19 75 - 76 (8)	Actual ☒ Estimated ☐ Expenditures 19 76 - 77 (9)	Expenditure Estimates Requested ☐ Recommended ☒ 19 77 - 78 (10)	Approved/Adopted by the Governing Board 19 77 - 78 (11)	Fund (General or Operating unless otherwise indicated) (12)
SERVICES AND SUPPLIES					
2090 Communications	910	802	1,300	1,300	
2209 Insurance - Other	6,592	6,632	7,500	7,500	

State Controller
County Budget Act
1966

COUNTY OF YOLO
STATE OF CALIFORNIA

317 - KNIGHTS LANDING FIRE PROTECTION (Name) DISTRICT EXPENDITURE DETAIL—Continued

BUDGET FOR THE FISCAL YEAR 19 77 - 78

DISTRICT BUDGET FORM
SCHEDULE 13C
GOVERNING BOARD:
Board of Supervisors ☒
Other ☐

IV-15

EXPENDITURE CLASSIFICATION (7)	Actual Expenditures 19 75 - 76 (8)	Actual ☒ Estimated ☐ Expenditures 19 76 - 77 (9)	Expenditure Estimates Requested ☐ Recommended ☒ 19 77 - 78 (10)	Approved/Adopted by the Governing Board 19 77 - 78 (11)	Fund (General or Operating unless otherwise indicated) (12)
2271 Maintenance - Equipment	1,194	3,210	3,500	3,500	
2272 Maintenance - Structures, Improvements and Grounds	157		150	150	
2360 Miscellaneous	100	32	250	250	
2421 Auditing and Fiscal	101	105	150	150	
2423 Legal Services			100	100	
2429 Professional and Specialized Services - Other	52	12	100	100	
2556 Volunteer Firemen	1,983	3,345	3,500	3,500	
2640 Utilities	730	717	1,200	1,200	
Total Services and Supplies	11,819	14,915	17,750	17,750	
FIXED ASSETS					
4200 Structures and Improvements			500	500	
4300 Equipment	204	23,186	2,000	2,000	
Total Fixed Assets	204	23,186	2,500	2,500	
PROVISION FOR CONTINGENCIES					
9900 Appropriation for Contingencies			2,000	2,000	
GRAND TOTAL	12,023	38,101	22,250	22,250	

STRUCTURES AND IMPROVEMENTS

Air Conditioner	500

EQUIPMENT

Two Radios	800
Fire Hoses	1,000
Nozzle	200
Total	2,000

State Controller
County Budget Act
1966

COUNTY OF YOLO
STATE OF CALIFORNIA
322 - WESTGATE FIRE PROTECTION DISTRICT BUDGET
(Name)
BUDGET FOR THE FISCAL YEAR 1977 78

DISTRICT BUDGET FORM
SCHEDULE 13B
GOVERNING BOARD:
Board of Supervisors ☒
Other ☐
IV-16

PRINTED BY CAPITOL GRAPHICS, S.F. 4470-0692

SUMMARY DATA

FUND	NET ASSESSED VALUATION		ALLOWANCE FOR DELINQUENCY	
	Secured Roll: 57,000,358	; Unsecured Roll: 10,769,702	Secured: 2,850,018	%; Unsecured: 538,485 5 %
	Secured Roll:	; Unsecured Roll:	Secured:	%; Unsecured: %
	Secured Roll:	; Unsecured Roll:	Secured:	%; Unsecured: %

FUND	Fund Balance as of June 30, 19 77 Actual ☒ Est. ☐	LESS: FUND BALANCE—UNAVAILABLE: Reserve for Encumbrances	Uncancelled General Reserves and Reserves Within ACO Funds	Other Reserves	Inter-Fund Transfers	Fund Balance Available for Financing Budget Year Requirements	Estimated Revenues (Other Than Current Property Taxes)	Total Available Financing
	105,612		20,950	100		84,562	208,763	293,325

FUND	REQUIREMENTS: Expenditure Appropriations	Provisions for Reserves (Increases or New Reserves)	Total Requirements	Available Financing	MEANS OF FINANCING: Amount to be Raised by Current Property Tax Levy: Total	Unsecured	Secured	Tax Rate on Secured Roll Actual ☒ Est. ☐
	1,188,826		1,168,826	293,325	895,501	131,983	763,518	1.41

ANALYSIS OF REVENUES BY SOURCE
(Other than Current Property Taxes)

SOURCE—DESCRIPTION (1)	Actual Revenues 19 75 . 76 (2)	Actual ☒ Estimated ☐ Revenues 19 76 . 77 (3)	Revenue Estimates Requested ☐ Recommended ☒ 19 77 . 78 (4)	Approved/Adopted by the Governing Board 19 77 . 78 (5)	Fund (General or Operating unless otherwise indicated) (6)
Prior Year Taxes	12,305	17,517	16,000	15,714	
Other Licenses and Permits	48	39	25	25	
Interest	3,657	5,439	5,000	5,000	
Royalties		5			
Homeowner's Property Tax Relief	56,506	59,346		67,113	
Business Inventory Tax Relief	100,639	120,911		110,911	
Charges for Current Services	10,014	10,012	10,000	10,000	
Other Sales		82			
Other	4,581	41,850			
Total	187,740	255,211	31,025	208,763	

EXPENDITURE DETAIL

EXPENDITURE CLASSIFICATION (7)	Actual Expenditures 19 75 . 76 (8)	Actual ☒ Estimated ☐ Expenditures 19 76 . 77 (9)	Expenditure Estimates Requested ☐ Recommended ☒ 19 77 . 78 (10)	Approved/Adopted by the Governing Board 19 77 . 78 (11)	Fund (General or Operating unless otherwise indicated) (12)
SALARIES AND EMPLOYEE BENEFITS					
1101 Regular Employees	612,654	633,250	603,472	700,520	
1103 Overtime	2,668	30,911	42,000	25,000	

State Controller
County Budget Act
1966

PRINTED BY CARLISLE GRAPHICS, L. F. 4470-0000

COUNTY OF YOLO
STATE OF CALIFORNIA

322 - MOSQUITO FIRE PROTECTION DISTRICT EXPENDITURE DETAIL—Continued
(Name)
BUDGET FOR THE FISCAL YEAR 19 77 - 78

DISTRICT BUDGET FORM
SCHEDULE 13C
GOVERNING BOARD:
Board of Supervisors [X]
Other [ ]

EXPENDITURE CLASSIFICATION (7)	Actual Expenditures 19 75 - 76 (8)	Actual [X] Estimated [ ] Expenditures 19 76 - 77 (9)	Expenditure Estimates Requested [ ] Recommended [X] 19 77 - 78 (10)	Approved/Adopted by the Governing Board 19 77 - 78 (11)	Fund (General or Operating unless otherwise indicated) (12)
SALARIES AND EMPLOYEE BENEFITS (continued)					
1201 District Contributions to Retirement	119,555	126,938	122,500	154,124	
1300 District Contributions to Group Insurance	28,841	38,633	40,000	50,000	
Total Salaries and Employee Benefits	703,718	829,732	807,972	929,644	
SERVICES AND SUPPLIES					
2050 Clothing and Personal Supplies	6,003	5,936	5,970	6,807	
2090 Communications	5,251	3,975	4,500	4,500	
2170 Household	3,435	3,833	4,500	5,000	
2201 Insurance - Workmen's Compensation	35,967	77,171	77,000	100,000	
2202 Insurance - Public Liability	8,912	17,523	10,000	14,000	
2203 Insurance - Fire and Extended Coverage	1,700	2,993	2,000	4,000	
2209 Insurance - Other			300	300	
2271 Maintenance - Equipment	15,204	64,742	20,000	22,000	
2272 Maintenance - Structures, Improvements and Grounds	486	649	1,000	1,000	
2360 Miscellaneous Expenditures	974	1,452	1,300	3,800	
2390 Office	825	992	1,000	1,000	
2421 Auditing and Fiscal Services	236	250	250	275	
2423 Legal Services	1,650	1,875	2,300	2,300	
2428 Training Services		101	500	750	
2429 Professional and Specialized Services	1,008	935	1,200	1,500	
2550 Special Dept Expense		19,514			
2553 Library Books, Supplies and Periodicals	305	525	800	800	
2557 Commissioners, Trustees and Directors	1,360	1,620	1,700	2,000	
2610 Transportation and Travel	380	783	750	750	
2640 Utilities	14,465	17,225	18,000	21,000	
Total Services and Supplies	98,161	223,094	153,070	191,782	
OTHER CHARGES					
3600 Taxes and Assessments	323	363	400	400	
FIXED ASSETS					
4300 Equipment	15,239	21,659	24,000	24,000	
Total Fixed Assets	15,239		24,000	24,000	
PROVISION FOR CONTINGENCIES					
9900 Appropriation for Contingencies			83,000	43,000	
GRAND TOTAL	877,411	1,073,848	1,008,442	1,188,808	

State Controller
County Budget Act
1966

COUNTY OF Yolo
STATE OF CALIFORNIA
322 - WINTGATE FIRE PROTECTION DISTRICT EXPENDITURE DETAIL—Continued
(Name)
BUDGET FOR THE FISCAL YEAR 19 77 .78

DISTRICT BUDGET FORM
SCHEDULE 13C
GOVERNING BOARD:
Board of Supervisors ☒
Other ☐

EXPENDITURE CLASSIFICATION (7)		Actual Expenditures 19___ (8)	Actual ☐ Estimated ☐ Expenditures 19___ (9)	Expenditure Estimates Requested ☐ Recommended ☐ 19___ (10)	Approved/Adopted by the Governing Board 19___ (11)	Fund (General or Operating unless otherwise indicated) (12)
SALARIES						
1 Chief	24,312					
2 Battalion Chief's	39,798					
1 Fire Marshal	18,531					
1 Inspector	17,859					
8 Captains	148,248					
12 Engineers	206,388					
6 Firefighters	97,506					
4 Firefighters	62,412					
3 Firefighters	44,937					
1 Firefighter	14,303					
1 Firefighter	13,731					
1 Dispatcher-Clerk	12,495					
TOTAL	700,520					
EQUIPMENT						
Miscellaneous	24,000					

State Controller
County Budget Act
1966

COUNTY OF YOLO
STATE OF CALIFORNIA
323 - WEST PLAINFIELD FIRE PROTECTION DISTRICT BUDGET
(Name)
BUDGET FOR THE FISCAL YEAR 1977-78

DISTRICT BUDGET FORM
SCHEDULE 13B
GOVERNING BOARD:
Board of Supervisors ☒
Other ☐

FY-10

SUMMARY DATA

FUND	NET ASSESSED VALUATION		ALLOWANCE FOR DELINQUENCY	
	Secured Roll: 7,834,275	; Unsecured Roll: 344,611	Secured: 301,714 5%;	Unsecured: 17,231 5%
	Secured Roll:	; Unsecured Roll:	Secured: %;	Unsecured: %
	Secured Roll:	; Unsecured Roll:	Secured: %;	Unsecured: %

FUND	Fund Balance as of June 30, 1977 Actual ☒ Est. ☐	LESS: FUND BALANCE—UNAVAILABLE: Reserve for Encumbrances	Unencumbered General Reserves and Reserves Within ACO Funds	Other Reserves	Inter-Fund Transfers	Fund Balance Available for Financing Budget Year Requirements	Estimated Revenues (Other Than Current Property Taxes)	Total Available Financing
	37,026		22,509	50		14,467	4,852	19,319

FUND	REQUIREMENTS: Expenditure Appropriations	Provisions for Reserves (Increases or New Reserves)	Total Requirements	Available Financing	MEANS OF FINANCING: Amount to be Raised by Current Property Tax Levy: Total	Unsecured	Secured	Tax Rate on Secured Roll Actual ☒ Est. ☐
	71,600	33,188	104,788	19,319	85,469	3,601	81,868	1.10

ANALYSIS OF REVENUES BY SOURCE
(Other than Current Property Taxes)

SOURCE—DESCRIPTION (1)	Actual Revenues 1975-76 (2)	Actual ☒ Estimated ☐ Revenues 1976-77 (3)	Revenue Estimates Requested ☐ Recommended ☒ 1977-78 (4)	Approved/Adopted by the Governing Board 1977-78 (5)	Fund (General or Operating unless otherwise indicated) (6)
Prior Year Taxes	249	1,335	500	539	
Licenses and Permits	41	114	100	100	
Interest	1,272	1,257	1,200	1,200	
Homeowner's Property Tax Relief	2,261	2,383		2,479	
Business Inventory Tax Relief	667	613		544	
Other	850			-0-	
Total	5,330	5,702	1,800	4,852	

EXPENDITURE DETAIL

EXPENDITURE CLASSIFICATION (7)	Actual Expenditures 1975-76 (8)	Actual ☒ Estimated ☐ Expenditures 1976-77 (9)	Expenditure Estimates Requested ☐ Recommended ☒ 1977-78 (10)	Approved/Adopted by the Governing Board 1977-78 (11)	Fund (General or Operating unless otherwise indicated) (12)
SALARIES AND EMPLOYEE BENEFITS					
1101 Regular Employees	19,640	12,700	25,000	25,000	
1102 Extra Help			500	500	

State Controller
County Budget Act
1966

COUNTY OF [illegible]
STATE OF CALIFORNIA
123 - WEST MAINFIELD FIRE DISTRICT DISTRICT EXPENDITURE DETAIL—Continued
(Name)
BUDGET FOR THE FISCAL YEAR 19 77 - 78

DISTRICT BUDGET FORM
SCHEDULE 13C
GOVERNING BOARD:
Board of Supervisors ☒
Other ☐

EXPENDITURE CLASSIFICATION		Actual Expenditures 19 75 - 76	Actual ☐ Estimated ☐ Expenditures 19 76 - 77	Expenditure Estimates Requested ☐ Recommended ☒ 19 77 - 78	Approved/Adopted by the Governing Board 19 77 - 78	Fund (General or Operating unless otherwise indicated)
(7)		(8)	(9)	(10)	(11)	(12)
SALARIES AND EMPLOYEE BENEFITS (continued)						
1202	District Contributions to OASDI	1,149	743	1,000	1,000	
1300	District Contributions to Group Insurance	209	84	500	500	
	Total Salaries and Employee Benefits	20,908	13,527	27,000	27,000	
SERVICES AND SUPPLIES						
2050	Clothing and Personal Supplies	464	2,252	500	500	
2090	Communications	1,671	1,809	2,000	2,000	
2170	Household	575	950	800	800	
2201	Insurance - Workmen's Compensation	5,350	9,951	7,000	7,000	
2202	Insurance - Public Liability	2,750	3,552	4,000	4,000	
2209	Insurance - Other			100	100	
2271	Maintenance - Equipment	6,763	8,687	7,100	7,100	
2272	Maintenance - Structures, Improvements and Grounds	1,037	2,046	5,000	5,000	
2360	Miscellaneous	212	1,639	1,000	1,000	
2390	Office	282	231	300	300	
2421	Auditing and Fiscal	135	120	300	300	
2556	Volunteer Firemen	1,149	1,940	2,000	2,000	
2640	Utilities	3,389	2,905	3,500	3,500	
	Total Services and Supplies	23,786	36,142	33,600	33,600	
FIXED ASSETS						
4200	Structures and Improvements	9,287	4,298	5,000	5,000	
4300	Equipment	2,190	21,354	5,000	5,000	
	Total Fixed Assets	11,477	25,562	10,000	10,000	
PROVISIONS FOR CONTINGENCIES						
9900	Appropriation for Contingencies			1,000	1,000	
	GRAND TOTAL	56,361	75,231	71,600	71,600	

State Controller
County Budget Act
1966

COUNTY OF [illegible]
STATE OF CALIFORNIA
323 - WEST PLAINFIELD FIRE PROTEC DISTRICT EXPENDITURE DETAIL—Continued
(Name)
BUDGET FOR THE FISCAL YEAR 19 77 - 78

DISTRICT BUDGET FORM
SCHEDULE 13C
GOVERNING BOARD:
Board of Supervisors ☒
Other ☐

EXPENDITURE CLASSIFICATION (7)		Actual Expenditures 19 75 - 76 (8)	Actual ☒ Estimated ☐ Expenditures 19 76 - 77 (9)	Expenditure Estimates Requested ☐ Recommended ☒ 19 77 - 78 (10)	Approved/Adopted by the Governing Board 19 - (11)	Fund (General or Operating unless otherwise indicated) (12)
SALARIES						
1 Asst. Chief	10,200					
1 Lieutenant (Engineer)	8,940					
1 Fireman	5,860					
Total	25,000					
STRUCTURES AND IMPROVEMENTS						
Complete kitchen & other items in training hall	5,000					
EQUIPMENT						
New Base Radio	2,500					
8 Alert Monitors	2,500					
Total	5,000					

State Controller
County Budget Act
1966

COUNTY OF YOLO
STATE OF CALIFORNIA
324 - WILLOW OAK FIRE PROTECTION DISTRICT BUDGET
(Name)
BUDGET FOR THE FISCAL YEAR 19 77 - 78

DISTRICT BUDGET FORM
SCHEDULE 13B
GOVERNING BOARD:
Board of Supervisors ☒
Other ☐

IV-22

PRINTED BY CARLISLE GRAPHICS, S. F. 6473-0065

SUMMARY DATA

FUND	NET ASSESSED VALUATION		ALLOWANCE FOR DELINQUENCY	
	Secured Roll: 14,077,083	Unsecured Roll: 2,224,008	Secured: 703,854 5 %	Unsecured: 111,300 5 %
	Secured Roll:	Unsecured Roll:	Secured:	%: Unsecured: %
	Secured Roll:	Unsecured Roll:	Secured:	%: Unsecured: %

FUND	Fund Balance as of June 30, 19 77 Actual ☒ Est. ☐	LESS: FUND BALANCE—UNAVAILABLE: Reserve for Encumbrances	Uncancelled General Reserves and Reserves Within ACO Funds	Other Reserves	Inter-Fund Transfers	Fund Balance Available for Financing Budget Year Requirements	Estimated Revenues (Other Than Current Property Taxes)	Total Available Financing
	49,947		35,364			14,583	6,560	21,143

FUND	REQUIREMENTS: Expenditure Appropriations	Provisions for Reserves (Increases or New Reserves)	Total Requirements	Available Financing	MEANS OF FINANCING: Amount to be Raised by Current Property Tax Levy: Total	Unsecured	Secured	Tax Rate on Secured Roll Actual ☒ Est. ☐
	54,660	11,392	66,052	21,143	44,909	6,127	38,782	.29

ANALYSIS OF REVENUES BY SOURCE
(Other than Current Property Taxes)

SOURCE—DESCRIPTION (1)	Actual Revenues 19 75 - 76 (2)	Actual ☒ Estimated ☐ Revenues 19 76 - 77 (3)	Revenue Estimates Requested ☐ Recommended ☒ 19 77 - 78 (4)	Approved/Adopted by the Governing Board 19 77 - 78 (5)	Fund (General or Operating unless otherwise indicated) (6)
Prior Year Taxes	394	772	600	610	
Licenses and Permits	65	58	50	50	
Interest	1,480	1,826	1,600	1,600	
Rents and Concessions	1,253	1,757	1,600	1,600	
Homeowner's Property Tax Relief	2,067	1,464		1,537	
Business Inventory Tax Relief	1,947	1,611		1,163	
Other	24				
Total	7,230	7,488	3,850	6,560	

EXPENDITURE DETAIL

EXPENDITURE CLASSIFICATION (7)	Actual Expenditures 19 75 - 76 (8)	Actual ☒ Estimated ☐ Expenditures 19 76 - 77 (9)	Expenditure Estimates Requested ☐ Recommended ☒ 19 77 - 78 (10)	Approved/Adopted by the Governing Board 19 77 - 78 (11)	Fund (General or Operating unless otherwise indicated) (12)
SALARIES AND EMPLOYEE BENEFITS					
1101 Regular Employees	16,352	17,252	18,200	18,200	
1202 District Contributions to OASDI	957	1,009	1,070	1,070	
Total Salaries and Employee Benefits	17,309	18,261	19,270	19,270	

State Controller
County Budget Act
1966

PRINTED BY CARLISLE GRAPHICS, S. F. 673-0080

COUNTY OF YOLO
STATE OF CALIFORNIA
324 - WILLOW OAK FIRE PROTECTION (Name) DISTRICT EXPENDITURE DETAIL—Continued
BUDGET FOR THE FISCAL YEAR 19 77 . 78

DISTRICT BUDGET FORM
SCHEDULE 13C
GOVERNING BOARD:
Board of Supervisors ☒
Other ☐

EXPENDITURE CLASSIFICATION		Actual Expenditures 19 75 . 76	Actual ☒ Estimated ☐ Expenditures 19 76 . 77	Expenditure Estimates Requested ☐ Recommended ☒ 19 77 . 78	Approved/Adopted by the Governing Board 19 77 . 78	Fund (General or Operating unless otherwise indicated)
(7)		(8)	(9)	(10)	(11)	(12)
SERVICES AND SUPPLIES						
2090	Communications	623	601	1,000	1,000	
2201	Insurance - Workmen's Compensation	3,392	6,461	6,500	6,500	
2202	Insurance - Public Liability	300	502	600	600	
2203	Insurance - Fire and Extended		1,935	1,950	1,950	
2209	Insurance - Other	2,010				
2271	Maintenance - Equipment	1,663	3,493	3,000	3,000	
2272	Maintenance - Structures, Improvements and Grounds	930	1,088	1,200	1,200	
2360	Miscellaneous	239	229	500	500	
2421	Auditing and Fiscal	113	120	120	120	
2429	Professional and Specialized Services - Other	20		20	20	
2556	Volunteer Firemen	1,689	2,830	2,700	2,700	
2640	Utilities	1,123	1,280	1,400	1,400	
	Total Services and Supplies	12,111	18,505	18,900	18,900	
FIXED ASSETS						
4200	Structures and Improvements			2,200	2,200	
4300	Equipment	4,040	2,129	11,700	11,700	
	Total Fixed Assets	4,040	2,129	13,900	13,900	
PROVISIONS FOR CONTINGENCIES						
9900	Appropriation for Contingencies			2,500	2,500	
	GRAND TOTAL	33,400	38,985	54,000	54,000	

SALARIES

Fire Chief	9,443
Fireman	8,757
Total	18,200

STRUCTURES AND IMPROVEMENTS

Buildings and Grounds	2,200

EQUIPMENT

Replacement of Equipment if Necessary: Possible new truck, apparatus equipment	11,700

State Controller
County Budget Act
1966

COUNTY OF YOLO
STATE OF CALIFORNIA
325 - WINTERS FIRE PROTECTION DISTRICT BUDGET
(Name)
BUDGET FOR THE FISCAL YEAR 1977-78

DISTRICT BUDGET FORM
SCHEDULE 13B
GOVERNING BOARD:
Board of Supervisors ☒
Other ☐

IV-21

SUMMARY DATA

FUND	NET ASSESSED VALUATION	ALLOWANCE FOR DELINQUENCY
	Secured Roll: 10,351,994 ; Unsecured Roll: 356,636	Secured: 517,573 %; Unsecured: 17,832 5 %
	Secured Roll: ; Unsecured Roll:	Secured: %; Unsecured: %
	Secured Roll: ; Unsecured Roll:	Secured: %; Unsecured: %

FUND	Fund Balance as of June 30, 1977 Actual ☒ Est. ☐	LESS: FUND BALANCE—UNAVAILABLE: Reserve for Encumbrances	Uncancelled General Reserves and Reserves Within ACO Funds	Other Reserves	Inter-Fund Transfers	Fund Balance Available for Financing Budget Year Requirements	Estimated Revenues (Other Than Current PropertyTaxes)	Total Available Financing
	66,141		36,150	125		29,866	15,097	45,963

FUND	REQUIREMENTS: Expenditure Appropriations	Provisions for Reserves (Increases or New Reserves)	Total Requirements	Available Financing	MEANS OF FINANCING: Amount to be Raised by Current Property Tax Levy: Total	Unsecured	Secured	Tax Rate on Secured Roll Actual ☐ Est. ☐
	119,444	17,973	137,417	45,963	91,554	3,049	88,505	.00

ANALYSIS OF REVENUES BY SOURCE
(Other than Current Property Taxes)

SOURCE—DESCRIPTION (1)	Actual Revenues 1975-76 (2)	Actual ☒ Estimated ☐ Revenues 1976-77 (3)	Revenue Estimates Requested ☐ Recommended ☒ 1977-78 (4)	Approved/Adopted by the Governing Board 1977-78 (5)	Fund (General or Operating unless otherwise indicated) (6)
Prior Year Taxes	2,416	1,114	1,000	1,000	
Other Licenses and Permits		177	100	100	
Interest	1,773	2,213	2,000	2,000	
State Aid				3,000	
Homeowner's Property Tax Relief	1,446	1,430		1,355	
Business Inventory Tax Relief	1,279	1,274		3,412	
Federal - Other		1,000		2,000	
Other in Lieu Taxes		922		900	
Other Government Agencies		1,302		1,800	
Other	82	2,719		-0-	
Total	6,996	12,241	3,100	15,097	

EXPENDITURE DETAIL

EXPENDITURE CLASSIFICATION (7)	Actual Expenditures 1975-76 (8)	Actual ☒ Estimated ☐ Expenditures 1976-77 (9)	Expenditure Estimates Requested ☐ Recommended ☒ 1977-78 (10)	Approved/Adopted by the Governing Board 1977-78 (11)	Fund (General or Operating unless otherwise indicated) (12)
SALARIES AND EMPLOYEE BENEFITS					
1101 Regular Employees	17,385	18,380	23,730	23,730	
1201 District Contribution to Retirement			10,000	10,000	

State Controller
County Budget Act
1966

COUNTY OF [illegible]
STATE OF CALIFORNIA
325 - WINTERS FIRE PROTECTION DISTRICT EXPENDITURE DETAIL—Continued
(Name)
BUDGET FOR THE FISCAL YEAR 1977 - 78

DISTRICT BUDGET FORM
SCHEDULE 13C
GOVERNING BOARD:
Board of Supervisors ☒
Other ☐

EXPENDITURE CLASSIFICATION (7)		Actual Expenditures 19 75 - 76 (8)	Actual ☒ Estimated ☐ Expenditures 19 76 - 77 (9)	Expenditure Estimates Requested ☐ Recommended ☒ 19 77 - 78 (10)	Approved/Adopted by the Governing Board 19 77 - 78 (11)	Fund (General or Operating unless otherwise indicated) (12)
SALARIES AND EMPLOYER BENEFITS (continued)						
1202	District Contribution to OASDI	1,004	1,074	1,900	1,900	
1400	Unemployment Insurance			550	550	
	Total Salaries and Employee Benefits	18,389	19,434	30,180	30,180	
SERVICES AND SUPPLIES						
2000	Communications	1,461	1,667	1,550	1,550	
2201	Insurance - Workmens Compensation	3,423	4,676	6,109	6,109	
2202	Insurance - Public Liability	3,947	4,900	5,500	5,500	
2209	Insurance - Other	214	235	605	605	
2271	Maintenance - Equipment	11,652	12,715	10,000	10,000	
2272	Maintenance - Structures, Improvements and Grounds	3,115	2,892	2,200	2,200	
2300	Miscellaneous	1,491	2,794	2,500	2,500	
2421	Auditing and Fiscal	169		200	200	
2429	Professional and Specialized Services	474	620	600	600	
2520	Small Tools and Instruments	401	369	600	600	
2556	Volunteer Firemen	2,825	3,700	5,000	5,000	
2810	Transportation and Travel	2,152	2,375	2,200	2,200	
2940	Utilities	1,419	1,788	2,000	2,000	
	Total Services and Supplies	32,943	38,824	39,064	39,064	
FIXED ASSETS						
4100	Land		1,200	1,200	1,200	
4200	Structures and Improvements	2,091	3,678	12,000	12,000	
4300	Equipment	10,455	11,952	24,000	24,000	
	Total Fixed Assets	12,546	16,830	37,200	37,200	
PROVISIONS AND CONTINGENCIES						
9900	Appropriation for Contingencies			7,000	7,000	
	GRAND TOTAL	63,878	75,088	119,444	119,444	

State Controller
County Budget Act
1966

PRINTED BY CARLISLE GRAPHICS & R. APPLGATE

COUNTY OF [illegible]
STATE OF CALIFORNIA
335 - WINDSOR FIRE PROTECTION
(Name)
DISTRICT EXPENDITURE DETAIL—Continued
BUDGET FOR THE FISCAL YEAR 19 77 - 78

DISTRICT BUDGET FORM
SCHEDULE 13C
GOVERNING BOARD:
Board of Supervisors ☒
Other ☐

IV-26

EXPENDITURE CLASSIFICATION (7)		Actual Expenditures 19 75 - 76 (8)	Actual ☒ Estimated ☐ Expenditures 19 76 - 77 (9)	Expenditure Estimates Requested ☐ Recommended ☒ 19 77 - 78 (10)	Approved/Adopted by the Governing Board 19 __ - __ (11)	Fund (General or Operating unless otherwise indicated) (12)
SALARIES						
1 Fire Chief	8,448					
1 Captain	6,732					
1 Dispatcher	4,500					
1 Relief Dispatcher	4,050					
Total	23,730					
STRUCTURES AND IMPROVEMENTS						
Land	1,200					
Building Fund - Property	12,000					
Total	13,200					
EQUIPMENT						
New Fire Truck	24,000					

State Controller
County Budget Act
1966

COUNTY OF [illegible]
STATE OF CALIFORNIA
341 - ARLINGTON OAKS LIGHTING MAINTENANCE DISTRICT BUDGET
(Name)
BUDGET FOR THE FISCAL YEAR 19 77 . 78

DISTRICT BUDGET FORM
SCHEDULE 13B
GOVERNING BOARD:
Board of Supervisors ☒
Other ☐

PRINTED BY CARLISLE GRAPHICS, L.P. 4473-0082

SUMMARY DATA

FUND	NET ASSESSED VALUATION	ALLOWANCE FOR DELINQUENCY
	Secured Roll: 2,530,180 ; Unsecured Roll:	Secured: 126,524 5 %; Unsecured: %
	Secured Roll: ; Unsecured Roll:	Secured: %; Unsecured: %
	Secured Roll: ; Unsecured Roll:	Secured: %; Unsecured: %

FUND	Fund Balance as of June 30, 19 77 Actual ☒ Est. ☐	LESS: FUND BALANCE—UNAVAILABLE: Reserve for Encumbrances	Uncancelled General Reserves and Reserves Within ACO Funds	Other Reserves	Inter-Fund Transfers	Fund Balance Available for Financing Budget Year Requirements	Estimated Revenues (Other Than Current PropertyTaxes)	Total Available Financing
	2,968	25	2,609			334	15	349

FUND	REQUIREMENTS: Expenditure Appropriations	Provisions for Reserves (Increases or New Reserves)	Total Requirements	Available Financing	MEANS OF FINANCING: Amount to be Raised by Current Property Tax Levy: Total	Unsecured	Secured	Tax Rate on Secured Roll Actual ☒ Est. ☐
	5,635	1,205	6,840	349	6,491	-0-	6,491	.27

ANALYSIS OF REVENUES BY SOURCE
(Other than Current Property Taxes)

SOURCE—DESCRIPTION (1)	Actual Revenues 19 75 . 76 (2)	Actual ☒ Estimated ☐ Revenues 19 76 . 77 (3)	Revenue Estimates Requested ☐ Recommended ☒ 19 77 . 78 (4)	Approved/Adopted by the Governing Board 19 77 . 78 (5)	Fund (General or Operating unless otherwise indicated) (6)
Prior Year Taxes	6	45	15	15	

EXPENDITURE DETAIL

EXPENDITURE CLASSIFICATION (7)	Actual Expenditures 19 75 . 76 (8)	Actual ☒ Estimated ☐ Expenditures 19 76 . 77 (9)	Expenditure Estimates Requested ☐ Recommended ☒ 19 77 . 78 (10)	Approved/Adopted by the Governing Board 19 77 . 78 (11)	Fund (General or Operating unless otherwise indicated) (12)
SERVICES AND SUPPLIES					
2421 Auditing and Fiscal	25	25	35	35	
2424 Architectural, Engineering and Planning	164	286	400	400	

State Controller
County Budget Act
1966

PRINTED BY CARLISLE GRAPHICS, S.F. 4470-0083

COUNTY OF [illegible]
STATE OF CALIFORNIA

341 - ARLINGTON OAKS LIGHTING MAINTENANCE DISTRICT EXPENDITURE DETAIL—Continued
(Name)

BUDGET FOR THE FISCAL YEAR 1977-78

DISTRICT BUDGET FORM
SCHEDULE 13C
GOVERNING BOARD:
Board of Supervisors ☒
Other ☐

IV 78

EXPENDITURE CLASSIFICATION (7)	Actual Expenditures 1975-76 (8)	Actual ☒ Estimated ☐ Expenditures 1976-77 (9)	Expenditure Estimates Requested ☐ Recommended ☒ 1977-78 (10)	Approved/Adopted by the Governing Board 1977-78 (11)	Fund (General or Operating unless otherwise indicated) (12)
SERVICES AND SUPPLIES (continued)					
2640 Utilities	3,009	4,881	5,200	5,200	
Total Services and Supplies	3,258	5,192	5,635	5,635	
STRUCTURES AND IMPROVEMENTS					
4300 Structures and Improvements		837			
GRAND TOTAL	3,258	6,029	5,635	5,635	

State Controller
County Budget Act
1966

COUNTY OF [illegible]
STATE OF CALIFORNIA
342 - HEATHWOOD VILLAGE LIGHTING MAINTENANCE DISTRICT BUDGET
(Name)
BUDGET FOR THE FISCAL YEAR 19 77 - 78

DISTRICT BUDGET FORM
SCHEDULE 1B
GOVERNING BOARD:
Board of Supervisors ☐
Other ☐

IV-29

SUMMARY DATA

FUND	NET ASSESSED VALUATION		ALLOWANCE FOR DELINQUENCY	
	Secured Roll: 319,100	; Unsecured Roll:	Secured: 15,955 5 %;	Unsecured: %
	Secured Roll:	; Unsecured Roll:	Secured: %;	Unsecured: %
	Secured Roll:	; Unsecured Roll:	Secured: %;	Unsecured: %

FUND	Fund Balance as of June 30, 19 77 Actual ☑ Est. ☐	LESS: FUND BALANCE—UNAVAILABLE: Reserve for Encumbrances	Unencumbered General Reserves and Reserves Within ACO Funds	Other Reserves	Inter-Fund Transfers	Fund Balance Available for Financing Budget Year Requirements	Estimated Revenues (Other Than Current Property Taxes)	Total Available Financing
	481	25	385			71	5	76

FUND	REQUIREMENTS: Expenditure Appropriations	Provisions for Reserves (Increases or New Reserves)	Total Requirements	Available Financing	MEANS OF FINANCING: Amount to be Raised by Current Property Tax Levy: Total	Unsecured	Secured	Tax Rate on Secured Roll Actual ☑ Est. ☐
	935	100	1,035	76	950		950	.32

ANALYSIS OF REVENUES BY SOURCE
(Other than Current Property Taxes)

SOURCE—DESCRIPTION (1)	Actual Revenues 19 75 - 76 (2)	Actual ☑ Estimated ☐ Revenues 19 76 - 77 (3)	Revenue Estimates Requested ☐ Recommended ☑ 19 77 - 78 (4)	Approved/Adopted by the Governing Board 19 77 - 78 (5)	Fund (General or Operating unless otherwise indicated) (6)
Prior Secured Taxes	23	5	5	5	

EXPENDITURE DETAIL

EXPENDITURE CLASSIFICATION (7)	Actual Expenditures 19 75 - 76 (8)	Actual ☑ Estimated ☐ Expenditures 19 76 - 77 (9)	Expenditure Estimates Requested ☐ Recommended ☑ 19 77 - 78 (10)	Approved/Adopted by the Governing Board 19 77 - 78 (11)	Fund (General or Operating unless otherwise indicated) (12)
SERVICES AND SUPPLIES					
2421 Auditing and Fiscal	25	25	35	35	
2424 Architectural, Engineering and Planning	27	45	100	100	
2540 Utilities	571	686	800	800	
GRAND TOTAL	623	756	935	935	

State Controller
County Budget Act
1966

COUNTY OF [illegible]
STATE OF CALIFORNIA
343 - ELDERN VILLAGE LIGHTING MAINTENANCE DISTRICT BUDGET
(Name)
BUDGET FOR THE FISCAL YEAR 19 77 . 78

DISTRICT BUDGET FORM
SCHEDULE 13B
GOVERNING BOARD:
Board of Supervisors ☒
Other ☐
IV-30

SUMMARY DATA

FUND	NET ASSESSED VALUATION	ALLOWANCE FOR DELINQUENCY
	Secured Roll: 10,858,958 ; Unsecured Roll: 433,044	Secured: 541,447 5 %; Unsecured: 21,652 5 %
	Secured Roll: ; Unsecured Roll:	Secured: %; Unsecured: %
	Secured Roll: ; Unsecured Roll:	Secured: %; Unsecured: %

FUND	Fund Balance as of June 30, 19 77 Actual ☒ Est. ☐	LESS: FUND BALANCE—UNAVAILABLE: Reserve for Encumbrances	Uncancelled General Reserves and Reserves Within ACO Funds	Other Reserves	Inter-Fund Transfers	Fund Balance Available for Financing Budget Year Requirements	Estimated Revenues (Other Than Current Property Taxes)	Total Available Financing
	13,719	110	12,700			909	8,504	7,413

FUND	REQUIREMENTS: Expenditure Appropriations	Provisions for Reserves (Increases or New Reserves)	Total Requirements	Available Financing	MEANS OF FINANCING: Amount to be Raised by Current Property Tax Levy: Total	Unsecured	Secured	Tax Rate on Secured Roll Actual ☒ Est. ☐
	29,835		29,835	7,413	22,422	699	21,723	.21

ANALYSIS OF REVENUES BY SOURCE
(Other than Current Property Taxes)

SOURCE—DESCRIPTION (1)	Actual Revenues 19 75 . 76 (2)	Actual ☒ Estimated ☐ Revenues 19 76 . 77 (3)	Revenue Estimates Requested ☐ Recommended ☒ 19 77 . 78 (4)	Approved/Adopted by the Governing Board 19 77 . 78 (5)	Fund (General or Operating unless otherwise indicated) (6)
Prior Year Taxes	696	887	800	653	
Homeowner's Property Tax Relief	5,035	4,519		5,651	
Business Inventory Tax Relief	183	222		200	
Total	6,084	5,628	800	6,504	

EXPENDITURE DETAIL

EXPENDITURE CLASSIFICATION (7)	Actual Expenditures 19 75 . 76 (8)	Actual ☒ Estimated ☐ Expenditures 19 76 . 77 (9)	Expenditure Estimates Requested ☐ Recommended ☒ 19 77 . 78 (10)	Approved/Adopted by the Governing Board 19 77 . 78 (11)	Fund (General or Operating unless otherwise indicated) (12)
SERVICES AND SUPPLIES					
2421 Auditing and Fiscal	25	25	35	35	
2424 Architectural, Engineering and Planning	720	1,052	1,000	1,000	
2640 Utilities	21,976	26,544	28,200	28,200	

State Controller
County Budget Act
1966

COUNTY OF YUBA
STATE OF CALIFORNIA
345 - WESTFIELD VILLAGE LIGHTING MAINTENANCE #2 **DISTRICT BUDGET**
(Name)
BUDGET FOR THE FISCAL YEAR 19 77 - 78

DISTRICT BUDGET FORM
SCHEDULE 13B
GOVERNING BOARD:
Board of Supervisors ☒
Other ☐

IV-31

SUMMARY DATA

FUND	NET ASSESSED VALUATION		ALLOWANCE FOR DELINQUENCY	
	Secured Roll: 15,434,680	; Unsecured Roll: 101,800	Secured: 771,734 5 %; Unsecured: 5,000	5 %
	Secured Roll:	; Unsecured Roll:	Secured: %; Unsecured:	%
	Secured Roll:	; Unsecured Roll:	Secured: %; Unsecured:	%

FUND	Fund Balance as of June 30, 19 77 Actual ☒ Est. ☐	LESS: FUND BALANCE—UNAVAILABLE: Reserve for Encumbrances	Unencumbered General Reserves and Reserves Within ACO Funds	Other Reserves	Inter-Fund Transfers	Fund Balance Available for Financing Budget Year Requirements	Estimated Revenues (Other Than Current Property Taxes)	Total Available Financing
	14,251	100	13,334			817	302	1,119

FUND	REQUIREMENTS: Expenditure Appropriations	Provisions for Reserves (Increases or New Reserves)	Total Requirements	Available Financing	MEANS OF FINANCING: Amount to be Raised by Current Property Tax Levy: Total	Unsecured	Secured	Tax Rate on Secured Roll Actual ☒ Est. ☐
	24,735		24,735	1,119	23,616	155	23,461	.16

ANALYSIS OF REVENUES BY SOURCE
(Other than Current Property Taxes)

SOURCE—DESCRIPTION (1)	Actual Revenues 19 75 - 76 (2)	Actual ☒ Estimated ☐ Revenues 19 76 - 77 (3)	Revenue Estimates Requested ☐ Recommended ☒ 19 77 - 78 (4)	Approved/Adopted by the Governing Board 19 77 - 78 (5)	Fund (General or Operating unless otherwise indicated) (6)
Prior Year Taxes	408	611	300	302	

EXPENDITURE DETAIL

EXPENDITURE CLASSIFICATION (7)	Actual Expenditures 19 75 - 76 (8)	Actual ☒ Estimated ☐ Expenditures 19 76 - 77 (9)	Expenditure Estimates Requested ☐ Recommended ☒ 19 77 - 78 (10)	Approved/Adopted by the Governing Board 19 77 - 78 (11)	Fund (General or Operating unless otherwise indicated) (12)
SERVICES AND SUPPLIES					
2421 Auditing and Fiscal	25	25	35	35	
2424 Architectural, Engineering and Planning	588	1,187	1,200	1,200	

State Controller
County Budget Act
1966

COUNTY OF YOLO
STATE OF CALIFORNIA

345 - WESTFIELD VILLAGE LIGHTING MAINTENANCE #2
(Name)

DISTRICT EXPENDITURE DETAIL—Continued

BUDGET FOR THE FISCAL YEAR 19 77 . 78

DISTRICT BUDGET FORM
SCHEDULE 13C
GOVERNING BOARD:
Board of Supervisors ☒
Other ☐

EXPENDITURE CLASSIFICATION (7)	Actual Expenditures 19 75 . 76 (8)	Actual ☒ Estimated ☐ Expenditures 19 76 . 77 (9)	Expenditure Estimates Requested ☐ Recommended ☒ 19 77 . 78 (10)	Approved/Adopted by the Governing Board 19 77 . 78 (11)	Fund (General or Operating unless otherwise indicated) (12)
SERVICES AND SUPPLIES (continued)					
2640 Utilities	15,137	18,630	23,500	23,500	
Total Services and Supplies	15,750	20,045	24,735	24,735	
STRUCTURES AND IMPROVEMENTS					
4200 Structures and Improvements		2,350			
GRAND TOTAL	15,750	22,395	24,735	24,735	

State Controller
County Budget Act
1966

COUNTY OF YOLO
STATE OF CALIFORNIA
348 - OAKS LIGHTING MAINTENANCE DISTRICT BUDGET
(Name)
BUDGET FOR THE FISCAL YEAR 19 77 - 78

DISTRICT BUDGET FORM
SCHEDULE 13B
GOVERNING BOARD:
Board of Supervisors ☒
Other ☐

IV-33

SUMMARY DATA

FUND	NET ASSESSED VALUATION		ALLOWANCE FOR DELINQUENCY	
	Secured Roll: 8,974,570	; Unsecured Roll: 15,100	Secured: 448,729	5%; Unsecured: 755 5 %
	Secured Roll:	; Unsecured Roll:	Secured:	%; Unsecured: %
	Secured Roll:	; Unsecured Roll:	Secured:	%; Unsecured: %

FUND	Fund Balance as of June 30, 19 77 Actual ☒ Est. ☐	LESS: FUND BALANCE—UNAVAILABLE: Reserve for Encumbrances	Uncancelled General Reserves and Reserves Within ACO Funds	Other Reserves	Inter-Fund Transfers	Fund Balance Available for Financing Budget Year Requirements	Estimated Revenues (Other Than Current Property Taxes)	Total Available Financing
	7,090	100	7,539			(549)	103	(446)

FUND	REQUIREMENTS: Expenditure Appropriations	Provisions for Reserves (Increases or New Reserves)	Total Requirements	Available Financing	MEANS OF FINANCING: Amount to be Raised by Current Property Tax Levy: Total	Unsecured	Secured	Tax Rate on Secured Roll Actual ☒ Est. ☐
	17,485	850	18,335	(446)	18,781	24	18,757	.22

ANALYSIS OF REVENUES BY SOURCE
(Other than Current Property Taxes)

SOURCE—DESCRIPTION (1)	Actual Revenues 19 75 - 76 (2)	Actual ☒ Estimated ☐ Revenues 19 76 - 77 (3)	Revenue Estimates Requested ☐ Recommended ☒ 19 77 - 78 (4)	Approved/Adopted by the Governing Board 19 77 - 78 (5)	Fund (General or Operating unless otherwise indicated) (6)
Prior Year Taxes	95	958	100	103	
Penalties and Costs on Delinquent Taxes		3			
Total	95	961	100	103	

EXPENDITURE DETAIL

EXPENDITURE CLASSIFICATION (7)	Actual Expenditures 19 75 - 76 (8)	Actual ☒ Estimated ☐ Expenditures 19 76 - 77 (9)	Expenditure Estimates Requested ☐ Recommended ☒ 19 77 - 78 (10)	Approved/Adopted by the Governing Board 19 77 - 78 (11)	Fund (General or Operating unless otherwise indicated) (12)
SERVICES AND SUPPLIES					
2421 Auditing and Fiscal	25	25	35	35	
2424 Architectural, Engineering and Planning	438	939	950	950	
2640 Utilities	12,760	15,336	16,500	16,500	
COUNTY TOTAL	13,223	16,300	17,485	17,485	

State Controller
County Budget Act
1966

COUNTY OF YOLO
STATE OF CALIFORNIA
318 - WINTERS LIGHTING MAINTENANCE #1 DISTRICT BUDGET
(Name)
BUDGET FOR THE FISCAL YEAR 1977 .78

DISTRICT BUDGET FORM
SCHEDULE 13B
GOVERNING BOARD:
Board of Supervisors ☒
Other ☐
IV-31

SUMMARY DATA

FUND	NET ASSESSED VALUATION		ALLOWANCE FOR DELINQUENCY
	Secured Roll: 3,280,740	; Unsecured Roll: 108,900	Secured: 164,037 5 %; Unsecured: 5,445 5 %
	Secured Roll:	; Unsecured Roll:	Secured: %; Unsecured: %
	Secured Roll:	; Unsecured Roll:	Secured: %; Unsecured: %

FUND	Fund Balance as of June 30, 19 77 Actual ☒ Est. ☐	LESS: FUND BALANCE—UNAVAILABLE: Reserve for Encumbrances	Uncancelled General Reserves and Reserves Within ACO Funds	Other Reserves	Inter-Fund Transfers	Fund Balance Available for Financing Budget Year Requirements	Estimated Revenues (Other Than Current Property Taxes)	Total Available Financing
	32,470	2,150	28,737			1,583	2,264	3,847

FUND	REQUIREMENTS: Expenditure Appropriations	Provisions for Reserves (Increases or New Reserves)	Total Requirements	Available Financing	MEANS OF FINANCING: Amount to be Raised by Current Property Tax Levy: Total	Unsecured	Secured	Tax Rate on Secured Roll Actual ☒ Est. ☐
	46,635		46,635	3,847	42,788	1,021	41,764	1.34

ANALYSIS OF REVENUES BY SOURCE
(Other than Current Property Taxes)

SOURCE—DESCRIPTION (1)	Actual Revenues 19 75 .76 (2)	Actual ☒ Estimated ☐ Revenues 19 76 .77 (3)	Revenue Estimates Requested ☐ Recommended ☒ 19 77 .78 (4)	Approved/Adopted by the Governing Board 19 77 .78 (5)	Fund (General or Operating unless otherwise indicated) (6)
Prior Year Taxes	2,531	3,910	2,500	2,264	

EXPENDITURE DETAIL

EXPENDITURE CLASSIFICATION (7)	Actual Expenditures 19 75 .76 (8)	Actual ☒ Estimated ☐ Expenditures 19 76 .77 (9)	Expenditure Estimates Requested ☐ Recommended ☒ 19 77 .78 (10)	Approved/Adopted by the Governing Board 19 77 .78 (11)	Fund (General or Operating unless otherwise indicated) (12)
SERVICES AND SUPPLIES					
2421 Auditing and Fiscal	25	25	35	35	
2424 Architectural, Engineering and Planning	1,286	2,632	2,400	2,400	
2540 Utilities	34,723	41,959	44,200	44,200	
CONTINUED	36,034	44,616	46,635	46,635	

State Controller
County Budget Act
1966

COUNTY OF YOLO
STATE OF CALIFORNIA
404 - STORM DRAINAGE MAINTENANCE #1 DISTRICT BUDGET
(Name)
BUDGET FOR THE FISCAL YEAR 1977 78

DISTRICT BUDGET FORM
SCHEDULE 11B
GOVERNING BOARD:
Board of Supervisors ☒
Other ☐

SUMMARY DATA

FUND	NET ASSESSED VALUATION	ALLOWANCE FOR DELINQUENCY
	Secured Roll: 9,002,275 ; Unsecured Roll: 1,131,191	Secured: 450,114 5 %; Unsecured: 56,575 5 %
	Secured Roll: ; Unsecured Roll:	Secured: %; Unsecured: %
	Secured Roll: ; Unsecured Roll:	Secured: %; Unsecured: %

FUND	Fund Balance as of June 30, 19 77 Actual ☒ Est. ☐	LESS: FUND BALANCE—UNAVAILABLE: Reserve for Encumbrances	Uncancelled General Reserves and Reserves Within ACO Funds	Other Reserves	Inter-Fund Transfers	Fund Balance Available for Financing Budget Year Requirements	Estimated Revenues (Other Than Current Property Taxes)	Total Available Financing
	13,141	6,468	5,097			676	312	1,488

FUND	REQUIREMENTS: Expenditure Appropriations	Provisions for Reserves (Increases or New Reserves)	Total Requirements	Available Financing	MEANS OF FINANCING: Amount to be Raised by Current Property Tax Levy: Total	Unsecured	Secured	Tax Rate on Secured Roll Actual ☒ Est. ☐
	14,891	2,000	16,891	1,488	15,403	1,720	13,683	.10

ANALYSIS OF REVENUES BY SOURCE
(Other than Current Property Taxes)

SOURCE—DESCRIPTION (1)	Actual Revenues 19 75 76 (2)	Actual ☒ Estimated ☐ Revenues 19 76 77 (3)	Revenue Estimates Requested ☐ Recommended ☒ 19 77 78 (4)	Approved/Adopted by the Governing Board 19 77 78 (5)	Fund (General or Operating unless otherwise indicated) (6)
Prior Year Taxes	221	306	250	250	
Homeowner's Property Tax Relief	371	390		414	
Business Inventory Tax Relief	126	123		142	
Total	718	909	250	812	

EXPENDITURE DETAIL

EXPENDITURE CLASSIFICATION (7)		Actual Expenditures 19 75 76 (8)	Actual ☒ Estimated ☐ Expenditures 19 76 77 (9)	Expenditure Estimates Requested ☐ Recommended ☒ 19 77 78 (10)	Approved/Adopted by the Governing Board 19 77 78 (11)	Fund (General or Operating unless otherwise indicated) (12)
SERVICES AND SUPPLIES						
2272	Insurance - Public Liability	575	1,134	1,530	1,530	
2272	Maintenance - Structures, Improvements and Grounds	10,349	7,160	10,000	12,476	
2421	Auditing and Fiscal	25	25	35	35	
2424	Architectural, Engineering and Planning	383	978	650	850	

State Controller
County Budget Act
1966

COUNTY OF YOLO
STATE OF CALIFORNIA
406 - STORM DRAINAGE MAINTENANCE NO. DISTRICT BUDGET
(Name)
BUDGET FOR THE FISCAL YEAR 19 77 - 78

DISTRICT BUDGET FORM
SCHEDULE 13B
GOVERNING BOARD:
Board of Supervisors ☒
Other ☐

SUMMARY DATA

FUND	NET ASSESSED VALUATION		ALLOWANCE FOR DELINQUENCY	
	Secured Roll: 690,005	; Unsecured Roll: 30,070	Secured: 34,530 5%; Unsecured: 1,504 5%	
	Secured Roll:	; Unsecured Roll:	Secured: %; Unsecured: %	
	Secured Roll:	; Unsecured Roll:	Secured: %; Unsecured: %	

FUND	Fund Balance as of June 30, 19 77 Actual ☒ Est. ☐	LESS: FUND BALANCE—UNAVAILABLE: Reserve for Encumbrances	Uncancelled General Reserves and Reserves Within ACO Funds	Other Reserves	Inter-Fund Transfers	Fund Balance Available for Financing Budget Year Requirements	Estimated Revenues (Other Than Current Property Taxes)	Total Available Financing
	1,949	25	1,358			566	564	1,130

FUND	REQUIREMENTS: Expenditure Appropriations	Provisions for Reserves (Increases or New Reserves)	Total Requirements	Available Financing	MEANS OF FINANCING: Amount to be Raised by Current Property Tax Levy: Total	Unsecured	Secured	Tax Rate on Secured Roll Actual ☒ Est. ☐
	3,820	459	4,279	1,130	3,149	131	3,018	.46

ANALYSIS OF REVENUES BY SOURCE
(Other than Current Property Taxes)

SOURCE—DESCRIPTION (1)	Actual Revenues 19 75 - 76 (2)	Actual ☒ Estimated ☐ Revenues 19 76 - 77 (3)	Revenue Estimates Requested ☐ Recommended ☒ 19 77 - 78 (4)	Approved/Adopted by the Governing Board 19 77 - 78 (5)	Fund (General or Operating unless otherwise indicated) (6)
Prior Year Taxes	92	145	100	102	
Homeowner's Property Tax Relief	147	308		405	
Business Inventory Tax Relief	24	55		57	
Total	263	566	100	564	

EXPENDITURE DETAIL

EXPENDITURE CLASSIFICATION (7)	Actual Expenditures 19 75 - 76 (8)	Actual ☒ Estimated ☐ Expenditures 19 76 - 77 (9)	Expenditure Estimates Requested ☐ Recommended ☒ 19 77 - 78 (10)	Approved/Adopted by the Governing Board 19 77 - 78 (11)	Fund (General or Operating unless otherwise indicated) (12)
SERVICES AND SUPPLIES					
2202 Insurance - Public Liability	450	902	1,200	1,200	
2272 Maintenance - Structures, Improvements and Grounds	592		1,000	1,000	
2421 Auditing and Fiscal	25	25	35	35	
2424 Architectural, Engineering and Planning	82	151	185	185	
2640 Utilities	900	1,127	1,400	1,400	
	[illegible]	2,205	2,820	2,820	

State Controller
County Budget Act
1966

COUNTY OF YORK
STATE OF CALIFORNIA
419 - SPECIAL ROAD MAINTENANCE #3 DISTRICT BUDGET
(Name)
BUDGET FOR THE FISCAL YEAR 19 77 - 78

DISTRICT BUDGET FORM
SCHEDULE 1B
GOVERNING BOARD:
Board of Supervisors ☒
Other ☐

SUMMARY DATA

FUND	NET ASSESSED VALUATION		ALLOWANCE FOR DELINQUENCY	
	Secured Roll: 119,020	; Unsecured Roll:	Secured: 5,951	5 %; Unsecured: %
	Secured Roll:	; Unsecured Roll:	Secured:	%; Unsecured: %
	Secured Roll:	; Unsecured Roll:	Secured:	%; Unsecured: %

FUND	Fund Balance as of June 30, 19 77 Actual ☒ Est. ☐	LESS: FUND BALANCE—UNAVAILABLE: Reserve for Encumbrances	Uncancelled General Reserves and Reserves Within ACO Funds	Other Reserves	Inter-Fund Transfers	Fund Balance Available for Financing Budget Year Requirements	Estimated Revenues (Other Than Current Property Taxes)	Total Available Financing
	27					27	112	139

FUND	REQUIREMENTS: Expenditure Appropriations	Provisions for Reserves (Increases or New Reserves)	Total Requirements	Available Financing	MEANS OF FINANCING: Amount to be Raised by Current Property Tax Levy: Total	Unsecured	Secured	Tax Rate on Secured Roll Actual ☒ Est. ☐
	591		591	139	452		452	.40

ANALYSIS OF REVENUES BY SOURCE
(Other than Current Property Taxes)

SOURCE—DESCRIPTION (1)	Actual Revenues 19 75 - 76 (2)	Actual ☒ Estimated ☐ Revenues 19 76 - 77 (3)	Revenue Estimates Requested ☐ Recommended ☒ 19 77 - 78 (4)	Approved/Adopted by the Governing Board 19 77 - 78 (5)	Fund (General or Operating unless otherwise indicated) (6)
Prior Year Taxes	38	21	20	21	
Homeowner's Property Tax Relief	82	82		91	
Total	120	103	20	112	

EXPENDITURE DETAIL

EXPENDITURE CLASSIFICATION (7)	Actual Expenditures 19 75 - 76 (8)	Actual ☐ Estimated ☐ Expenditures 19 76 - 77 (9)	Expenditure Estimates Requested ☐ Recommended ☒ 19 77 - 78 (10)	Approved/Adopted by the Governing Board 19 77 - 78 (11)	Fund (General or Operating unless otherwise indicated) (12)
SERVICES AND SUPPLIES					
2427 Road Maintenance and Construction	346	389	400	591	

State Controller
County Budget Act
1966

COUNTY OF [illegible]
STATE OF CALIFORNIA
481 - EL MACERO COUNTY SERVICE DISTRICT BUDGET
(Name)
BUDGET FOR THE FISCAL YEAR 19 77 - 78

DISTRICT BUDGET FORM
SCHEDULE 138
GOVERNING BOARD:
Board of Supervisors ☒
Other ☐

SUMMARY DATA

FUND	NET ASSESSED VALUATION	ALLOWANCE FOR DELINQUENCY
	Secured Roll: 5,183,010 ; Unsecured Roll: 18,500	Secured: 250,181 5 %; Unsecured: 928 5 %
	Secured Roll: ; Unsecured Roll:	Secured: %; Unsecured: %
	Secured Roll: ; Unsecured Roll:	Secured: %; Unsecured: %

FUND	Fund Balance as of June 30, 19 77 Actual ☒ Est. ☐	LESS: FUND BALANCE—UNAVAILABLE: Reserve for Encumbrances	Uncancelled General Reserves and Reserves Within ACO Funds	Other Reserves	Inter-Fund Transfers	Fund Balance Available for Financing Budget Year Requirements	Estimated Revenues (Other Than Current Property Taxes)	Total Available Financing
	21,792	700				21,092	20,080	41,172

FUND	REQUIREMENTS: Expenditure Appropriations	Provisions for Reserves (Increases or New Reserves)	Total Requirements	Available Financing	MEANS OF FINANCING: Amount to be Raised by Current Property Tax Levy: Total	Unsecured	Secured	Tax Rate on Secured Roll Actual ☒ Est. ☐
	39,695	28,658	68,353	41,172	27,181	97	27,084	.55

ANALYSIS OF REVENUES BY SOURCE
(Other than Current Property Taxes)

SOURCE—DESCRIPTION (1)	Actual Revenues 19 75 - 76 (2)	Actual ☒ Estimated ☐ Revenues 19 76 - 77 (3)	Revenue Estimates Requested ☐ Recommended ☒ 19 77 - 78 (4)	Approved/Adopted by the Governing Board 19 77 - 78 (5)	Fund (General or Operating unless otherwise indicated) (6)
Prior Year Taxes	484	452	250	381	
Other Taxes		16,608	17,000	17,000	
Interest	2,321	547	650	500	
Homeowner's Property Tax Relief	1,814	2,025		2,173	
Business Inventory Tax Relief	19	23		26	
Total	4,638	19,655	17,900	20,080	

EXPENDITURE DETAIL

EXPENDITURE CLASSIFICATION (7)	Actual Expenditures 19 75 - 76 (8)	Actual ☒ Estimated ☐ Expenditures 19 76 - 77 (9)	Expenditure Estimates Requested ☐ Recommended ☒ 19 77 - 78 (10)	Approved/Adopted by the Governing Board 19 77 - 78 (11)	Fund (General or Operating unless otherwise indicated) (12)
SERVICES AND SUPPLIES					
2421 Auditing and Fiscal	35	35	45	45	
2424 Architectural, Planning and Engineering	944	2,798	1,950	1,950	

State Controller
County Budget Act
1966

COUNTY OF [illegible]
STATE OF CALIFORNIA

481 - EL MACERO COUNTY SERVICE
(Name)

DISTRICT EXPENDITURE DETAIL—Continued

BUDGET FOR THE FISCAL YEAR 19 77 - 78

DISTRICT BUDGET FORM
SCHEDULE 13C
GOVERNING BOARD:
Board of Supervisors ☒
Other ☐

IV-30

EXPENDITURE CLASSIFICATION (7)	Actual Expenditures 19 75 - 76 (8)	Actual ☒ Estimated ☐ Expenditures 19 76 - 77 (9)	Expenditure Estimates Requested ☐ Recommended ☒ 19 77 - 78 (10)	Approved/Adopted by the Governing Board 19 77 - 78 (11)	Fund (General or Operating unless otherwise indicated) (12)
SERVICES AND SUPPLIES					
2429 Professional and Specialized Services - Other	31,550	22,724	36,500	36,500	
2640 Utilities	521	933	1,200	1,200	
Total Services and Supplies	33,050	26,490	39,695	39,695	
FIXED ASSETS					
4200 Structures and Improvements	33,650	16,357			
GRAND TOTAL	66,700	42,847	39,695	39,695	

State Controller
County Budget Act
1966

COUNTY OF [illegible]
STATE OF CALIFORNIA
482 - FORT CENTER COUNTY [illegible] AREA DISTRICT BUDGET
(Name)
BUDGET FOR THE FISCAL YEAR 19 77 78

DISTRICT BUDGET FORM
SCHEDULE 13B
GOVERNING BOARD:
Board of Supervisors ☒
Other ☐

SUMMARY DATA

FUND	NET ASSESSED VALUATION	ALLOWANCE FOR DELINQUENCY
	Secured Roll: 571,040 ; Unsecured Roll: 50,045	Secured: 28,702 5%; Unsecured: 2,847 5 %
	Secured Roll: ; Unsecured Roll:	Secured: %; Unsecured: %
	Secured Roll: ; Unsecured Roll:	Secured: %; Unsecured: %

FUND	Fund Balance as of June 30, 19 77 Actual ☒ Est. ☐	LESS: FUND BALANCE—UNAVAILABLE: Reserve for Encumbrances	Uncancelled General Reserves and Reserves Within ACO Funds	Other Reserves	Inter-Fund Transfers	Fund Balance Available for Financing Budget Year Requirements	Estimated Revenues (Other Than Current Property Taxes)	Total Available Financing
	4,450	25	3,471			954	200	1,154

FUND	REQUIREMENTS: Expenditure Appropriations	Provisions for Reserves (Increases or New Reserves)	Total Requirements	Available Financing	MEANS OF FINANCING: Amount to be Raised by Current Property Tax Levy: Total	Unsecured	Secured	Tax Rate on Secured Roll Actual ☒ Est. ☐
	4,261		4,261	1,154	3,107	162	2,945	.54

ANALYSIS OF REVENUES BY SOURCE
(Other than Current Property Taxes)

SOURCE—DESCRIPTION (1)	Actual Revenues 19 75 76 (2)	Actual ☒ Estimated ☐ Revenues 19 76 77 (3)	Revenue Estimates Requested ☐ Recommended ☒ 19 77 78 (4)	Approved/Adopted by the Governing Board 19 77 78 (5)	Fund (General or Operating unless otherwise indicated) (6)
Prior Year Taxes		20		-0-	
Interest	226	186	200	200	
Business Inventory Tax Relief	2	3			
Total	228	209	200	200	

EXPENDITURE DETAIL

EXPENDITURE CLASSIFICATION (7)	Actual Expenditures 19 75 76 (8)	Actual ☒ Estimated ☐ Expenditures 19 76 77 (9)	Expenditure Estimates Requested ☐ Recommended ☒ 19 77 78 (10)	Approved/Adopted by the Governing Board 19 77 78 (11)	Fund (General or Operating unless otherwise indicated) (12)
SERVICES AND SUPPLIES					
2272 Maintenance - Structures, Improvements and Grounds	1,084	1,044	2,000	3,376	
2421 Auditing and Fiscal	25	25	35	35	
2424 Architectural, Engineering and Planning	68	133	150	150	
3640 Utilities	823	556	700	700	
GRAND TOTAL	2,000	1,758	2,885	4,261	

State Controller
County Budget Act
1966

COUNTY OF [illegible]
STATE OF CALIFORNIA
484 - SOUTH FORK COUNTY SANITARY AREA #4 DISTRICT BUDGET
(Name)
BUDGET FOR THE FISCAL YEAR 19 77 - 78

DISTRICT BUDGET FORM
SCHEDULE 138
GOVERNING BOARD:
Board of Supervisors ☒
Other ☐

SUMMARY DATA

FUND	NET ASSESSED VALUATION	ALLOWANCE FOR DELINQUENCY
	Secured Roll: 1,600,970 ; Unsecured Roll:	Secured: 80,049 5%; Unsecured: %
	Secured Roll: ; Unsecured Roll:	Secured: %; Unsecured: %
	Secured Roll: ; Unsecured Roll:	Secured: %; Unsecured: %

FUND	Fund Balance as of June 30, 19 77 Actual ☒ Est. ☐	LESS: FUND BALANCE—UNAVAILABLE: Reserve for Encumbrances	Uncancelled General Reserves and Reserves Within ACO Funds	Other Reserves	Inter-Fund Transfers	Fund Balance Available for Financing Budget Year Requirements	Estimated Revenues (Other Than Current Property Taxes)	Total Available Financing
	16,149	950	9,903			5,236	400	5,636

FUND	REQUIREMENTS: Expenditure Appropriations	Provisions for Reserves (Increases or New Reserves)	Total Requirements	Available Financing	MEANS OF FINANCING: Amount to be Raised by Current Property Tax Levy: Total	Unsecured	Secured	Tax Rate on Secured Roll Actual ☒ Est. ☐
	8,526		8,526	5,636	2,800		2,890	.19

ANALYSIS OF REVENUES BY SOURCE
(Other than Current Property Taxes)

SOURCES—DESCRIPTION	Actual Revenues 19 75 - 76	Actual ☒ Estimated ☐ Revenues 19 76 - 77	Revenue Estimates Requested ☐ Recommended ☒ 19 77 - 78	Approved/Adopted by the Governing Board 19 77 - 78	Fund (General or Operating unless otherwise indicated)
(1)	(2)	(3)	(4)	(5)	(6)
Prior Year Taxes		68	50	50	
Homeowner's Property Tax Relief	199	284		350	
Total	199	352	50	400	

EXPENDITURE DETAIL

EXPENDITURE CLASSIFICATION	Actual Expenditures 19 75 - 76	Actual ☒ Estimated ☐ Expenditures 19 76 - 77	Expenditure Estimates Requested ☐ Recommended ☒ 19 77 - 78	Approved/Adopted by the Governing Board 19 77 - 78	Fund (General or Operating unless otherwise indicated)
(7)	(8)	(9)	(10)	(11)	(12)
SERVICES AND SUPPLIES					
2272 Insurance - Public Liability	110	110	200	200	
2272 Maintenance - Structures, Improvements and Grounds	2,604	2,378	3,700	6,800	Adjust
2421 Auditing and Fiscal	25	25	35	35	
2424 Architectural, Engineering and Planning	301	400	300	300	
2540 Utilities	677	472	1,125	1,125	
GRAND TOTAL	3,717	3,445	5,420	8,526	

State Controller
County Budget Act
1966

COUNTY OF WRD
STATE OF CALIFORNIA
486 - COUNTY SERVICE AREA #6 DISTRICT BUDGET
(Name)
BUDGET FOR THE FISCAL YEAR 19 77 - 78

DISTRICT BUDGET FORM
SCHEDULE 13B
GOVERNING BOARD:
Board of Supervisors ☒
Other ☐

PRINTED BY CAPITOLA GRAPHICS, S. F. 4478-0085

SUMMARY DATA

FUND	NET ASSESSED VALUATION		ALLOWANCE FOR DELINQUENCY	
	Secured Roll: 1,483,500	; Unsecured Roll: 343,827	Secured: 74,175 5%;	Unsecured: 17,191 5%
	Secured Roll:	; Unsecured Roll:	Secured: %;	Unsecured: %
	Secured Roll:	; Unsecured Roll:	Secured: %;	Unsecured: %

FUND	Fund Balance as of June 30, 19 77 Actual ☒ Est. ☐	LESS: FUND BALANCE—UNAVAILABLE: Reserve for Encumbrances	Uncancelled General Reserves and Reserves Within ACO Funds	Other Reserves	Inter-Fund Transfers	Fund Balance Available for Financing Budget Year Requirements	Estimated Revenues (Other Than Current PropertyTaxes)	Total Available Financing
	19,014	1,074	4,648			13,292	4,116	17,408

FUND	REQUIREMENTS: Expenditure Appropriations	Provisions for Reserves (Increases or New Reserves)	Total Requirements	Available Financing	MEANS OF FINANCING: Amount to be Raised by Current Property Tax Levy: Total	Unsecured	Secured	Tax Rate on Secured Roll Actual ☒ Est. ☐
	14,085	12,235	26,320	17,408	8,912	5,389	3,523	.25

ANALYSIS OF REVENUES BY SOURCE
(Other than Current Property Taxes)

SOURCE—DESCRIPTION (1)	Actual Revenues 19 75 - 76 (2)	Actual ☒ Estimated ☐ Revenues 19 76 - 77 (3)	Revenue Estimates Requested ☐ Recommended ☐ 19 77 - 78 (4)	Approved/Adopted by the Governing Board 19 77 - 78 (5)	Fund (General or Operating unless otherwise indicated) (6)
Prior Year Taxes		(54)			
Interest		230	85	87	
Homeowner's Property Tax Relief		2,936		452	
Business Inventory Tax Relief		386		3,577	
Total		3,488	85	4,116	

EXPENDITURE DETAIL

EXPENDITURE CLASSIFICATION (7)	Actual Expenditures 19 75 - 76 (8)	Actual ☒ Estimated ☐ Expenditures 19 76 - 77 (9)	Expenditure Estimates Requested ☐ Recommended ☒ 19 77 - 78 (10)	Approved/Adopted by the Governing Board 19 77 - 78 (11)	Fund (General or Operating unless otherwise indicated) (12)
SERVICES AND SUPPLIES					
2242 Insurance - Public Liability			1,350	1,350	
2421 Auditing and Fiscal			35	35	
2424 Architectural Engineering and Planning		776	700	700	
2429 Professional and Specialized Services - Other		4,398	12,000	12,000	
CONT. TOTAL		5,174	14,085	14,085	

DETAIL OF TABULATION OF MISCELLANEOUS REVENUE ESTIMATES 1977/78 FOR GENERAL FUND

	Account Number	Actual 1972/73	Actual 1973/74	Actual 1974/75	Actual 1975/76	Actual 1976/77	Final Budget 1977/78
TAXES - OTHER THAN CURRENT PROPERTY TAX:							
Property Tax - Prior Secured	1210	$ 133,691	$ 136,225	$ 139,118	$ 131,201	$ 142,908	$ 135,000
Property Tax - Prior Unsecured	1220	33,592	65,803	81,611	14,232	5,497	5,00
Pen. & Costs on Delinq. Taxes	1400	64,823	69,464	58,927	107,141	75,110	60,000
Sales & Use Tax	1500	1,119,576	1,426,244	1,764,932	1,822,511	2,064,728	2,150,000
Sales Tax-Transp. Act 1971	1501	-	-	241,619	301,593	479,715	475,942
Franchise	2605	54,631	68,784	71,997	83,493	96,643	100,000
Other Taxes	1700	30,393	29,342	35,121	40,919	39,433	40,000
Hotel-Motel Tax	1701	73,868	74,793	85,226	103,602	111,494	115,000
Documentary Stamp Tax	1702	68,403	66,635	76,559	102,193	123,300	120,000
Total Taxes - Other than Current Property Tax		$ 1,578,977	$ 1,937,290	$ 2,313,491	$2,706,885	$ 3,138,828	$3,200,942
LICENSES AND PERMITS:							
Animal Licenses	2100	$ 67,829	$ 70,134	$ 94,594	$ 93,896	$ 90,264	$ 90,000
Business Licenses	2200	1,770	850	960	4,162	3,910	3,000
Construction Permits	2300	81,695	75,666	89,255	109,147	146,530	135,000
Zoning Permits	2500	19,393	15,196	14,701	13,106	10,326	10,000
Other Licenses & Permits	2600	4,004	4,181	4,067	3,840	4,350	4,000
Total Licenses and Permits		$ 174,691	$ 166,027	$ 203,581	$ 224,151	$ 255,380	$ 242,000

	Account Number	Actual 1972/73	Actual 1973/74	Actual 1974/75	Actual 1975/76	Actual 1976/77	Final Budget 1977/78
FEITS, PENALTIES:							
de Fines	3100	$ 23,820	$ 29,171	$ 28,821	$ 34,665	$ 64,453	$ 60,000
t Fines	3200	24,922	22,912	28,551	28,297	25,545	25,000
Penalties	3300	10,631	13,106	12,602	27,432	18,795	18,000
nes, Forfeits & ies		$ 59,373	$ 65,189	$ 69,974	$ 90,394	$ 108,793	$ 103,000
OM USE OF MONEY TY:							
	4100	$ 239,684	$ 497,727	$ 545,011	$ 334,416	$ 332,473	$ 375,000
ncessions	4200	2,834	4,545	58,269	91,914	56,579	60,000
e of Money and ty		$ 242,518	$ 502,272	$ 603,280	$ 426,330	$ 389,052	$ 435,000
THER GOVERNMENTAL							
Beverage Fees	5110	$ 31,904	$ 10,796	$ 44,205	$ 28,369	$ 26,260	$ 25,000
ax-Agric. Rfd.	5135	9,450	13,582	17,728	32,953	25,196	20,0[illegible]
In Lieu	5140	611,713	729,870	700,705	788,230	910,047	932,959
In Lieu Tax	5190	2,351	803	671	584	584	584
oach In Lieu	5150	47,867	54,754	63,116	62,795	77,847	75,000
Revenue	5211	12,191	33,081	30,446	73,356	-0-	-
pen Space	5487	324,580	400,472	503,171	306,516	241,871	695,322
re Administration	5200	214,098	250,565	343,994	524,419	582,470	686,097
HI Administration	5215	10,365	2,383	6,695	16,587	7,568	14,000
re - WIN/PSE	5201	-	-	-	-	10,796	-

	Account Number	Actual 1972/73	Actual 1973/74	Actual 1974/75	Actual 1975/76	Actual 1976/77	Final Budget 1977/78
St. Aid for Aged	5220	$ 861,808	$ 398,361	$ 349	$ 2,130	$ --	$ --
St. Aid for Blind	5230	56,949	30,752	7,931	7,115	5,918	10,368
St. Aid Chil. Family Group	5240	969,853	1,001,014	1,226,551	1,405,325	1,609,144	1,832,537
St. Aid Chil. Unemp. Parents	5241	257,783	251,767	282,284	291,949	344,956	369,879
St. Aid Children BHI	5245	104,532	76,316	108,853	95,044	68,888	65,5[illegible]
St. Aid Adult Assistance	5260	354,812	188,763	(189)	1,279	7,890	8,600
St. Aid Crippled Children	5250	1,138	1,957	928	1,781	2,038	2,763
St. Aid Homemaker Service	--	560	15,772	--	--	--	--
St. Aid Health Administration	5310	26,927	45,204	37,465	37,503	39,242	39,244
St. Aid M.H. Short-Doyle	5330	296,380	346,389	511,062	627,069	535,012	958,970
St. Aid M.H. Methadone (714)	--	--	--	10,926	--	--	--
St. Aid M.H. Short-Doyle (S.B.714)	5332	--	--	--	--	130,761	207,508
St. Aid M.H. Drug Couns. 714	5336	--	--	19,526	4,510	--	68,9[illegible]
St. Aid M.H. Medi-Cal	5331	176,875	259,128	353,885	231,137	308,720	493,931
St. Aid for T.B.	5350	--	--	--	1,750	1,997	--
St. Aid Maternal & Child Health	5393	--	--	--	68,783	--	--
St. Aid Circuit Court Judges	5475	--	--	--	63,349	43,585	--
St. Aid Superior Ct. Judges	5476	--	--	--	60,000	60,000	60,000
St. Aid Meth. Medi-Cal	--	44,290	27,636	16,757	--	--	--
St. Aid Meth. Short-Doyle	--	1,062	28,518	--	--	--	--
St. Aid for Hemophillia	5394	--	--	--	--	3,275	--

	Account Number	Actual 1972/73	Actual 1973/74	Actual 1974/75	Actual 1975/76	Actual 1976/77	Final Budget 1977/78
St. Aid Career Opportunity	5477	$ --	$ --	$ --	$ --	$ --	$ 24,919
St. Aid M.H. Short-Doyle Soc. Rehab.	5343	--	3,888	4,726	1,088	--	5,465
St. Aid M.H. Voc. Rehab.	5344	--	--	--	8,158	2,938	--
St. Aid Child Health Disab. Program	5391	--	--	9,360	46,898	39,578	75,952
St. Aid-Other Physical Therapist	5390	--	--	--	12,501	27,941	35,163
St. Aid Agriculture	5410	31,883	3,300	3,300	6,600	3,300	3,300
St. Aid Agriculture-Other	5411	--	29,056	32,028	31,059	33,833	32,000
St. Aid Veteran Affairs	5470	5,890	5,838	5,838	11,247	9,849	10,000
St. Aid for Co. Fairs	5450	--	--	1,100	1,100	1,100	--
St. Aid Probation	5480	110,620	132,740	112,496	190,988	162,392	178,775
St. Aid Youth Services		--	--	--	--	--	--
St. Aid Del.Prev. Commission	5482	--	561	1,000	1,000	--	520
Homeowners Prop. Tax Relief	5485	223,596	623,508	665,095	705,524	727,526	735,875
Bus. Inventory Tax Relief	5486	167,883	282,538	441,817	607,992	695,551	660,891
St. Aid Other	5490	4,847	5,318	3,886	4,389	4,614	4,500
St. Cigarette Tax	5491	154,277	168,486	195,250	197,158	188,043	190,000
St. Boat Safe. & Law Enf.	5492	10,999	16,978	30,156	39,798	53,705	70,374
St. Other Prob.Group Home	5495	2,615	4,059	4,776	5,328	4,916	5,738
St. Aid Sup. Incentive Prog.	5496	34,140	28,238	26,406	13,338	--	--
St. Aid Salud CHDP Screening Fee	5392	--	--	--	--	8,897	3,528

	Account Number	Actual 1972/73	Actual 1973/74	Actual 1974/75	Actual 1975/76	Actual 1976/77	Final Budget 1977/78
St. Off Hwy. M.V. Lic. Fees	5499	$ --	$ 951	$ 1,423	$ 734	$ 1,343	$ 1,400
St. Other Sheriff POST	5501	18,479	42,668	9,388	49,435	50,399	35,000
St. Other MANDATED Costs	5502	--	1,692	27,061	19,441	31,653	30,000
St. Aid Abandoned Vehicle	5503	--	75	--	15	--	--
St. Aid M.H. Detox-OCJP	5339	--	--	--	455	--	--
Federal W.I.C.	5678	--	--	--	--	2,274	--
Federal Welfare Administration	5535	865,583	988,218	1,079,566	1,128,586	1,126,381	1,328,772
Fed. EOC Reimb. for Welfare Admin.	--	2,587	258	--	--	--	--
Federal Aid Aged	5520	861,508	398,071	(1,032)	(350)	--	--
Fed. Special Prog. for Aging	5509	--	--	--	6,302	18,099	10,903
Federal Aid Blind	5530	50,536	23,067	(584)	(323)	--	--
Fed.Aid Child.Fam. Group	5540	1,427,443	1,476,594	1,786,430	2,053,780	2,357,380	2,694,907
Fed.Aid Child.Unemp. Parents	5541	269,101	221,900	217,035	190,925	324,076	407,815
Fed. Aid Child. BHI	5545	93,584	62,638	158,939	211,659	180,229	220,642
Fed. Aid for Indo-Chinese	5580	--	--	--	27,813	27,199	40,500
Federal Aid Disabled	5560	697,542	357,931	(1,267)	(726)	(307)	--
Noise Element Study HUD	5624	--	--	--	2,759	--	--
Fed. A-87 Revenue	5512	60,583	36,120	12,399	111,572	--	--
Federal LAFCO	5513	--	3,138	16,612	8,000	5,574	5,000
Fed.Title I House Comm. Dev.	5625	--	--	--	35,000	116,000	297,110
Fed.Sheriff Arson-OCJP	5706	--	--	--	--	51,290	40,809

	Account Number	Actual 1972/73	Actual 1973/74	Actual 1974/75	Actual 1975/76	Actual 1976/77	Final Budget 1977/78
Fed. Swine Flu Program	5677	$ --	$ --	$ --	$ --	$ 4,553	$ --
Fed. Hlth. Vacc. Assist.	--	25,439	7,767	--	--	--	--
Fed. Hlth. Other Projects	5676	29,403	29,903	26,736	33,575	20,840	22,906
Fed. Detoxification - OCJP	5687	--	--	--	8,189	--	--
Fed. Grazing Fees	5650	91	169	180	274	305	[illegible]
Federal Other	5670	3,862	5,056	18,397	5,332	417,541	4,000
Federal Civil Defense	5671	6,146	8,643	4,503	16,428	9,052	13,640
Fed. Aid Support Incentive	5665	--	--	--	23,434	53,629	99,900
Fed. Aid Family Support Admin.	5661	--	--	--	116,460	252,943	280,159
Fed. Cuban Relief	5672	2,114	5,443	2,292	764	--	--
Fed. Other Comm. Alt. Rehab.	5682	5,969	28,465	5,007	--	--	--
Senior Citizens Day Care-M.H.	5688	--	--	--	2,070	14,431	7,188
Fed. Spec. V.D. Program	5679	8,647	19,424	15,750	12,217	6,209	5,8[illegible]
Fed. Soc. Rehabilitation	5680	463	14,722	15,753	3,628	--	--
Fed. Other Davis Clinic Drug Detoxification	5686	--	--	21,405	31,055	--	--
Fed. Community Services	--	2,042	--	--	--	--	--
Fed. Other Drug Abuse 409 Fund	5691	--	--	--	--	17,715	15,023
Fed. Drug Counsel. Program	--	27,460	6,442	--	--	--	--
Fed. Diogenes House	--	6,399	--	--	--	--	--
Fed. Probation Aides	--	8,319	3,635	--	--	--	--
Fed. District Attorney OCJP	5664	--	--	--	--	712	8,609
Fed. HURA	5681	--					

	Account Number	Actual 1972/73	Actual 1973/74	Actual 1974/75	Actual 1975/76	Actual 1976/77	Final Budget 1977/78
Fed. Methadone Program	-	$ 70,834	$ 22,748	$ 11,749	$ 516	$ --	$ --
Fed.Aid M.H.-Alcoholism-Hughes	5615	10,500	10,500	11,880	9,720	30,367	31,934
Fed.Other Mlt.Para. Profs.	5684	--	3,759	1,060	--	--	--
Fed.Other Found.Comm.Health	-	--	5,467	--	--	--	--
Fed. Other Group Home	5695	10,029	15,846	630	--	--	--
Fed. Youth Services Bureau	-	15,279	2,158	--	--	--	--
Fed. Diversion Program	5698	--	4,333	40,623	24,524	12,043	--
Fed. PEP Reimbursement	5697	350	3,630	3,828	--	--	--
Other Agency in Lieu Tax	5710	33,422	33,312	37,459	34,732	64,663	60,000
Fed.Other Summer Youth Prog.	5696	--	--	--	1,136	1,750	--
Other Gov.Agcy-Sac.Auto Theft	-	--	9,969	7,311	--	--	--
Other Gov.Agcy-Humane Serv.	-	--	--	8,382	--	--	--
Other Agency-Solano County	-	--	--	6,402	--	--	--
Federal Revenue Sharing	5702	--	217,513	81,633	159,888	549,500	457,874
Aid from Other Gov.Agcy-Cities	5800	--	2,041	--	3,700	4,411	--
Total Aid for Other Governmental Agencies		$ 9,778,012	$ 9,546,657	$ 9,454,305	$10,949,540	$12,790,284	$14,877,342
CHARGES FOR CURRENT SERVICES:							
Asses.& Tax Col. Fees	6110	$ 250	$ 1,949	$ 1,981	$ 650	$ 690	$ 700
Audit & Acctg. Fees	6120	15,646	20,252	23,071	27,006	23,250	24,240
Data Processing Service	6125	6,875	11,533	7,568	10,020	8,395	8,067
Microfiche Service	6126	-	-	-	-	412	300

	Account Number	Actual 1972/73	Actual 1973/74	Actual 1974/75	Actual 1975/76	Actual 1976/77	Final Budget 1977-78
Communications Service	6130	$ 39,962	$ 41,420	$ 55,592	$ 59,913	$ 38,043	$ 38,000
Elections Services	6140	25,203	20,204	50,864	27,333	65,236	25,000
Inheritance Tax Fees	6150	18,082	13,080	14,054	15,681	14,740	15,000
Legal Services	6160	9,095	17,120	21,747	25,882	38,498	62,993
Personnel Services	6170	3,411	4,632	5,532	5,532	2,859	3,000
Planning & Engr. Services	6180	15,798	24,201	16,840	6,282	4,503	4,000
Purchasing Services	6190	12,675	12,675	4,752	4,752	4,752	4,500
Agric. Services	6200	832	618	1,442	3,113	896	800
Civil Process Service	6210	11,957	12,627	15,679	17,502	20,820	20,000
Court Fees & Costs	6220	36,893	39,351	54,084	64,660	65,820	60,000
Welfare Hosp. Reimburse.	6226	--	7,157	7,177	7,992	9,282	10,000
Estate Fees	6515	--	--	--	--	--	--
Humane Services	6240	11,985	11,388	12,948	12,908	13,929	13,000
Law Enforcement Services	6250	--	--	428	301	286	400
Recording Fees	6260	87,597	85,890	88,449	101,597	120,549	120,000
Health Fees (CHDP)	6280	--	--	97	4,069	31,414	30,710
Day Care Services	6225	2,109	7,131	135	--	--	--
Fees LAFCO	6225	--	--	--	--	210	1,200
Home Nursing Fees	--	3,531	3,105	--	--	--	--
Mental Health Services	6290	16,444	27,426	30,572	52,130	64,691	69,500
M.H. State Institutions	6291	850	493	80	73	40	--
Salud - Medicare	6345	--	--	--	--	9,509	9,698
Salud - MediCal	6346	--	--	--	--	55,536	50,256
Salud - Clinic Fees	6281	--	--	--	--	10,461	10,105

	Account Number	Actual 1972/73	Actual 1973/74	Actual 1974/75	Actual 1975/76	Actual 1976/77	Final Budget 1977/78
M.H. Serv. Methadone	6292	$ 640	$ 330	$ 98	$ --	$ --	$ --
Drunk Driver Train. Program	6293	--	945	2,565	715	745	5,000
Public Guardian Services	6300	312	2,675	5,800	15,062	23,885	23,000
Sanitation Services	6310	3,376	10,920	19,881	18,016	10,415	6,600
Work Furlough Prog.-Prisoners	6255	--	263	4,100	2,010	12,553	9,000
Crippled Child. Services	6330	3,741	2,449	2,233	1,153	3,154	1,710
Inst.Care & Serv.-Sheriff	6341	--	--	4,519	424	199	--
Inst.Care & Serv.-Probation	6342	18,024	14,675	25,545	14,287	12,287	12,000
Mini-Transit Fares	6278	--	--	--	--	1,080	1,300
Inst.Care & Services-Other	6349	2,063	1,804	701	1,229	2,606	2,000
Educational Services	6360	--	--	2,000	--	--	--
Parks & Recreation Fees	6380	--	26	43	354	3,806	5,000
Other - Burial	6391	7,566	9,996	9,949	12,116	11,701	10,000
Other - Treasurer	6392	8,719	17,988	27,432	22,160	14,729	12,000
Other Curr.Serv.Other	6399	19,590	18,660	14,163	17,958	13,869	10,000
Total Charges for Current Services		$ 383,226	$ 442,983	$ 532,023	$ 552,880	$ 715,850	$ 679,079
OTHER REVENUES:							
Cont.from Other	7100	$ --	$ --	$ --	$ --	$ 19,529	$ --
Rev.Appl.Prior Years	7400	47,489	(55,278)	(11,769)	$ 59,509	$ 3,164	$ --

	Account Number	Actual 1972/73	Actual 1973/74	Actual 1974/75	Actual 1975/76	Actual 1976/77	Final Budget 1977/78
Sale of Fixed Assets	7500	$ --	$ 2,586	$ 3,071	$ 5,620	$ 5,500	$ 5,000
Other Sales	7600	8,039	7,826	11,099	12,409	16,774	10,000
Other Sales-Rodent Control	7601	10,855	14,016	17,274	21,359	37,361	20,000
Other Sales-Weed Control	7602	9,466	8,573	7,171	5,370	6,724	7,500
Other Sales-Weed Control-Madison	7603	1,582	1,835	--	2,773	2,096	[illegible]700
Other Sales-Jail Commissary	7604	15,181	15,295	17,371	13,732	20,605	22,000
Other Revenue - Other	7700	47,796	39,637	52,844	29,183	15,142	15,000
Total Other Revenue		$ 140,408	$ 34,490	$ 97,061	$ 149,955	126,895	$ 82,200
GRAND TOTAL		$12,348,205	$12,694,908	$13,273,715	$15,100,135	$17,525,082	$ 19,619,563

Secured Roll		
1976-77 Property Taxes	$10,034,761	
1977-78 Property Taxes, HOPTR, BIPTR		$10,777,410
Unsecured Roll		
1976-77 Property Taxes	961,043	
1977-78 Property Taxes HOPTR, BIPTR		1,264,616
TOTAL PROPERTY TAXES	$10,995,804	$12,042,026

DETAIL OF TABULATION OF MISCELLANEOUS REVENUE ESTIMATES 1977/78 FOR AVIATION FUND

	Account Number	Actual 1972/73	Actual 1973/74	Actual 1974/75	Actual 1975/76	Actual 1976/77	Final Budget 1977-78
Rents and Concessions	--	$ 2,371	$ --	$ --	$ --	$ --	$ --
State Aviation Fuel Tax	5120	5,000	5,000	5,000	5,000	5,000	5,000
Cont. from Other Funds	7100	2,936	4,693	5,000	--	--	--
Rev. Appl. Prior Years	--	308	--	--	--	--	--
GRAND TOTAL		$ 10,615	$ 9,693	$ 10,000	$5,000	$5,000	$5,000

DETAIL OF TABULATION OF MISCELLANEOUS REVENUE ESTIMATES 1977/78 FOR FISH AND GAME

	Account Number	Actual 1972/73	Actual 1973/74	Actual 1974/75	Actual 1975/76	Actual 1976/77	Final Budget 1977-78
Other Court Fines	3200	$ 2,187	$ 3,361	$ 3,382	$ 4,195	$ 3,405	$ 2,841

DETAIL OF TABULATION OF MISCELLANEOUS REVENUE ESTIMATES 1977/78 FOR ACCUMULATIVE CAPITAL OUTLAY FUND

	Account Number	Actual 1972/73	Actual 1973/74	Actual 1974/75	Actual 1975/76	Actual 1976/77	Final Budget 1977-78
Property Tax-Prior Secured	1210	$ 6,389	$ 6,509	$ 6,781	$ 6,397	$ 6,968	$ 6,000
Property Tax-Prior Unsecured	1220	1,605	3,145	3,980	693	267	--
Interest	4100	42,285	69,534	163,879	118,284	80,094	125,000
State Aid-Open Space	--	--	19,535	--	--	--	--
Other State in Lieu Tax	5190	106	33	29	24	25	--
State Aid for Construction	5430	--	202,265	136,948	153,052	5,000	16,000
State Aid for Const.-Putah Crk.	5431	--	--	--	49,684	--	--
Homeowners Property Tax Relief	5485	10,642	30,414	32,443	34,421	35,490	36,792
Business Inventory Tax Relief	5486	8,026	13,632	21,552	29,658	33,929	32,652
State Boat Safe.& Law Enf.	--	--	8,988	--	--	--	
Fed.Aid for Construction	5620	--	--	114,685	--	--	--
Fed.Aid-Canyon Regional Park	5621	--	--	--	--	--	35,385
Other Agency in Lieu Tax	5710	1,598	1,625	--	1,694	3,154	--
Fed.Aid HURA	5681	--	--	--	--	65,000	--
Fed.Revenue Sharing	5702	--	1,317,578	1,108,347	550,494	720,856	813,895
Fed.Aid-Sheriff Console	5705	--	--	--	46,667	6,777	--
Rev.App. to Prior Years	7400	--	13,027	--	--	(1,544)	--
Cont. from Other Funds	7100	12,300	12,300	12,300	12,300	12,300	70,300
Other	7700	--	--	--	--	10,835	--
Criminal Justice Plan.-Sheriff	--	--	--	--	--	--	--
GRAND TOTAL		$ 82,951	$ 1,698,585	$ 1,600,944	$1,003,368	$ 979,151	$1,136,024

DETAIL OF TABULATION OF MISCELLANEOUS REVENUE ESTIMATES 1977/78 FOR ROAD FUND

	Account Number	Actual 1972/73	Actual 1973/74	Actual 1974/75	Actual 1975/76	Actual 1976/77	Final Budget 1977-78
Road Priv. & Permits	2400	$ 2,607	$ 5,067	$ 10,773	$ 11,471	$ 6,906	$ 5,000
Vehicle Code Fines	3100	466,769	468,096	633,016	555,329	445,493	430,000
Other Court Fines	3200	--	--	--	--	--	-0-
Interest	4100	46,666	104,176	81,993	37,075	50,310	30,000
State Hwys. Users Tax	5130	777,623	769,378	789,458	815,106	884,539	889,000
State Gas Tax	5131	307,994	296,015	302,395	325,711	311,549	339,0[illegible]
State-Federal Marking Program	5161	--	--	--	--	--	-0-
State Aid for Construction	5430	--	--	--	--	--	-0-
State Aid for Disaster	5460	--	--	2,253	--	--	-0-
State Other-Grade Crossing	5498	24,664	4,959	--	--	17,844	-0-
Federal - Revenue Sharing	5702	--	--	--	400,000	94,000	--
State In Lieu-Taxes	5710	90,737	41,264	--	--	4	-0-
Planning & Engrg. Services	6180	--	(57)	691	29,547	70,600	50,000
Road and Street Services	6270	1,177	3,561	3,783	9,549	30,460	10,000
Rev.Applic. to Prior Year	7400	--	--	--	(6,198)	--	-0-
Sale of Fixed Assets	7500	--	3,257	2,539	13,019	13,436	-0-
Other Sales	7600	7,490	5,284	6,594	10,932	13,577	8,400
Other Revenue - Other	7700	5,057	1,573	29,100	68,232	283	-0-
GRAND TOTAL		$ 1,876,260	$ 1,995,443	$ 2,104,214	$2,269,773	$1,939,001	$1,761,400

DETAIL OF TABULATION OF MISCELLANEOUS REVENUE ESTIMATES 1977/78 FOR ROAD DISTRICT NO. 1 FUND

REVENUE CLASSIFICATION	ACCOUNT NUMBER	ACTUAL 1972/73	ACTUAL 1973/74	ACTUAL 1974/75	ACTUAL 1975/76	ACTUAL 1976/77	FINAL BUDGET 1977/78
Property Tax - Prior Secured	1210	$ 2,277	$ 3,287	$ 2,360	$ 2,684	$ 4,078	$ 4,048
Property Tax - Prior Unsecured	1220	367	1,136	310	1,130	97	100
Homeowners Property Tax Relief	5485	4,703	14,078	15,562	16,100	16,253	16,423
Business Inventory Tax Relief	5486	4,116	8,774	12,742	16,691	16,719	16,250
Other - In Lieu Taxes	5710	79	-0-	85	-0-	194	200
GRAND TOTAL		$11,542	$27,275	$31,059	$36,605	$37,341	$37,021

DETAIL OF TABULATION OF MISCELLANEOUS REVENUE ESTIMATES 1977/78 FOR ROAD DISTRICT NO. 2 FUND

REVENUE CLASSIFICATION	ACCOUNT NUMBER	ACTUAL 1972/73	ACTUAL 1973/74	ACTUAL 1974/75	ACTUAL 1975/76	ACTUAL 1976/77	Final BUDGET 1977/78
Property Tax - Prior Secured	1210	$ 5,577	$ 5,292	$ 4,466	$ 3,240	$ 4,456	$ 4,048
Property Tax - Prior Unsecured	1220	748	3,270	784	126	181	150
Other - State In Lieu Taxes	5190	27	38	48	40	41	50
Homeowner Property Tax Relief	5485	3,129	8,131	8,598	9,104	9,452	10,011
Business Inventory Tax Relief	5486	4,186	6,980	15,087	19,575	21,196	19,943
Other - In Lieu Taxes	5710	2,469	2,708	2,846	2,842	4,824	3,000
GRANT TOTAL		$16,136	$26,419	$31,829	$34,927	$40,150	$37,202

DETAIL OF TABULATION OF MISCELLANEOUS REVENUE ESTIMATES 1977/78 FOR LIBRARY FUND

	Account Number	Actual 1972/73	Actual 1973/74	Actual 1974/75	Actual 1975/76	Actual 1976/77	Final Budget 1977-78
Property Tax-Prior Secured	1210	$ 6,742	$ 7,862	$ 8,232	$ 6,869	$ 7,970	$ 7,000
Property Tax-Prior Unsecured	1220	1,713	3,814	4,901	834	219	--
Interest	4100	895	1,011	3,161	--	--	--
State Aid-Open Space	--	--	26,047	--	--	--	--
Other State In Lieu Tax	5190	128	45	39	32	33	--
Other Agency in Lieu Tax	5710	2,014	2,167	2,336	2,259	3,984	2,000
Homeowners Property Tax Relief	5485	10,048	28,423	30,199	31,831	32,715	33,700
Business Inventory Rax Relief	5486	8,075	14,563	23,434	31,777	35,166	32,267
Federal Revenue Sharing	5702	--	46,218	15,000	--	--	--
Federal Other CETA Reim.	--	--	--	5,636	--	--	--
Library Services	6370	6,369	2,608	1,154	1,845	2,444	2,000
Copy Machine Services	6371	1,628	2,187	2,253	2,829	3,376	3,000
Rev. App. to Prior Years	7400	--	17,369	--	--	--	--
Other Revenue - Other	7700	747	4,856	3,554	177	177	--
GRAND TOTAL		$ 38,359	$ 157,170	$ 99,899	$78,453	$86,084	$79,967

DETAIL OF TABULATION OF MISCELLANEOUS REVENUE ESTIMATES 1977/78 FOR HOSPITAL ENTERPRISE FUND

REVENUE CLASSIFICATION	ACCOUNT NUMBER	ACTUAL 1972/73	ACTUAL 1973/74	ACTUAL 1974/75	ACTUAL 1975/76	ACTUAL 1976/77	Final BUDGET 1977/78
Medical/Surgical-Spec.Nursing	3010	--	--	$ 18,833	$ 23,935	$ 40,465	$ 31,350
Medical/Surgical-Acute	3080	--	--	381,327	527,015	537,770	581,382
Pediatric-Acute	3120	--	--	8,390	--		
Detoxification-Acute	3181	--	--	66,674	--		
Security-Acute	3183	--	--	25,425	--		
Extended Care	3202	--	--	85,995	161,605	307,945	261,315
Long-Term Care	3360	--	--	497,620	480,698	443,745	418,999
Surgery and Recovery	4020	--	--	98,083	118,250	128,564	134,094
Anesthesiology	4040	--	--	11,432	10,482	11,253	13,841
Central Service	4050	--	--	45,204	86,959	167,064	161,625
Laboratories-Clinical	4060	--	--	121,978	170,135	204,852	229,637
Laboratories-Pathological	4070	--	--	853	5,974	14,861	15,448
Blood Bank	4100			5,070	5,801	13,232	8,994
Electrocardiology	4110			12,937	15,300	17,698	18,630
Radiology Diagnostic	4140			91,289	103,336	106,681	124,567
Pharmacy	4170			159,541	218,727	227,714	255,996
Inhalation Therapy	4180			66,095	89,388	104,389	138,333
Physical Therapy	4200			14,861	16,828	20,195	21,550
Occupational Therapy	4210			2,317	2,792	2,494	3,350

DETAIL OF TABULATION OF MISCELLANEOUS REVENUE ESTIMATES 1977/78 FOR HOSPITAL ENTERPRISE FUND

REVENUE CLASSIFICATION	ACCOUNT NUMBER	ACTUAL 1972/73	ACTUAL 1973/74	ACTUAL 1974/75	ACTUAL 1975/76	ACTUAL 1976/77	Final BUDGET 1977/78
Emergency Room	4230	--	--	$ 88,237	$158,108	$132,622	$ 135,475
Ambulance	4240			27,651	32,696	25,423	66,071
Clinics	4260			115,473	113,859	117,963	269,000
Staff Physician-I.P.	4410			80,288	69,891	73,486	97,176
Cafeteria	5330			6,380	5,762	7,622	7,100
Food Sales-Mental Health Detox.	5335			20,991	12,503	--	27,594
Rentals	5339			26,934	26,304	26,304	26,304
Donated Commodities	5650			-0-	1,358	2,894	3,656
Sale of Scrap and Waste	5670			3,094	2,268	446	2,000
Salary Abatements	5680			37,663	2,845	467	2,000
Vending Machine Commissions	5690			68	114	97	100
Medical Records	5700			136	196	350	200
Other Operating Revenue	5750			202,628	156,772	190,306	219,630
Provision for Bad Debts	5900			(151,577)	(78,061)	(140,246)	(192,532)
Contractual Adjustments-Medicare	5910			(14,507)	62,179	(29,763)	-0-
Contractual Adjustments-Medi-Cal	5920			(220,717)	(202,913)	(194,808)	(223,046)
Contractual Adjustments-Short Doyle	5940			2,569	8,968	(253)	-0-
Contractual Adjustments	5980			(1)	--	--	--
Gains Sale of Hospital Property	9010			567	--	--	-0-

+10% Short

DETAIL OF TABULATION OF MISCELLANEOUS REVENUE ESTIMATES 1977/78 FOR HOSPITAL ENTERPRISE FUND

REVENUE CLASSIFICATION	ACCOUNT NUMBER	ACTUAL 1972/73	ACTUAL 1973/74	ACTUAL 1974/75	ACTUAL 1975/76	ACTUAL 1976/77	Final BUDGET 1977/78
Unrestricted Contributions	9040			$ 2,866	--	-0-	-0-
Other Non-Operating Revenue	9200			--	--	-0-	-0-
County Contributions-Medi-Cal	9201			1,392,530	1,630,650	1,955,100	2,102,514
County Contributions-Supplemental	9202			452,000	502,810	435,651	632,550
GRAND TOTAL				$3,787,197	$4,543,534	$4,952,584	$5,594,903

DETAIL OF TABULATION OF MISCELLANEOUS REVENUE ESTIMATES 1977/78 FOR AVIATION ENTERPRISE FUND

REVENUE CLASSIFICATION	ACCOUNT NUMBER	ACTUAL 1972/73	ACTUAL 1973/74	ACTUAL 1974/75	ACTUAL 1975/76	ACTUAL 1976/77	Final BUDGET 1977/78
Rents and Concessions	4200	--	--	--	$11,752	$6,375	$5,082
Contribution from Other Funds	7100	--	--	--	2,860	-0-	-0-
GRAND TOTAL		--	--	--	$14,612	$6,375	$5,082

DETAIL OF TABULATION OF MISCELLANEOUS REVENUE ESTIMATES 1977/78 FOR SANITATION ENTERPRISE FUND

REVENUE CLASSIFICATION	ACCOUNT NUMBER	ACTUAL 1972/73	ACTUAL 1973/74	ACTUAL 1974/75	ACTUAL 1975/76	ACTUAL 1976/77	FINAL BUDGET 1977/78
Sanitation Services	6310	--	--	--	$177,707	$322,585	$363,806
Other Sales	7600	--	--	--	--	228	-0-
Contrib. from the General Fund	9201						15,261
GRAND TOTAL		--	--	--	$177,707	$322,813	$379,067

FILED

SEP 15 1977

LAURENCE P. HENIGAN, Clerk

By [illegible] Deputy

RESOLUTION NO. 77-120

(Resolution of the Board of Supervisors of Yolo County Approving Final Budget for the Fouts Springs Boys' Camp - 1977-78)

WHEREAS, the Counties of Solano, Colusa, and Yolo heretofore entered into a joint powers agreement for the establishment and maintenance of the FOUTS SPRINGS BOYS' CAMP, a Youth Rehabilitation Facility, and;

WHEREAS, said agreement provides for contribution by the counties for the capital outlay and maintenance of said camp; and

WHEREAS, said agreement provides the Board of Directors of the FOUTS SPRINGS BOYS' CAMP to enter into contracts for fixed assets up to the amount approved and set forth in the budget for the FOUTS SPRINGS BOYS' CAMP;

NOW, THEREFORE, IT IS HEREBY RESOLVED AND ORDERED, that the Final Budget of the FOUTS SPRINGS BOYS' CAMP for the year 1977-78 is hereby approved and the appropriations for the fixed assets as referred hereinabove are established as set forth in said budget, said budget being as follows, to wit:

FOUTS SPRINGS BOYS' CAMP

Final Budget

Fiscal Year 1977-78

1.	Salaries and Employee Benefits		$295,065
2.	Services and Supplies		127,357
3.	Fixed Assets		
	Construction swimming pool	$19,000	
	Enlarge welding department	3,150	
	10 passenger carryall	6,282	
	Toaster elec. rotary	403	
	Couch	200	
	Vehicle replacement fund	10,000	
	TOTAL		35,675
	Appropriation for Contintency		10,000
	TOTAL BUDGET		$468,097

Estimated Revenue - 1977-78	
County of Solano	$133,937
County of Yolo	38,340
County of Colusa	21,620
Contract counties	195,120

State of California	52,440
Interest Income	1,000
Fund Balance Available	25,640
TOTAL REVENUE	$468,097

PASSED AND ADOPTED by the Board of Supervisors of the County of Yolo, State of California, this 6th day of September, 1977, by the following vote:

AYES: Duncan, Barton, Edmonds, Marchand, Thompson.

NOES: None.

ABSENT: None.

Linda J. Thompson
CHAIRMAN OF THE BOARD OF SUPERVISORS
COUNTY OF YOLO, STATE OF CALIFORNIA
9-14-77

ATTEST:

LAURENCE P. HENIGAN, CLERK

BY Peter E. Bruce
DEPUTY

(SEAL)

FILED
SEP - 8 1977
LAURENCE P. HENIGAN, Clerk
By [illegible] Deputy

RESOLUTION NO. 77-121

(Resolution Ordering A Reorganization Consisting of Detachment of Territory from the Springlake Fire Protection District and Annexation of Said Territory to the City of Woodland - Community Lane)

WHEREAS, this Board hereby makes the following recitals:

1. A Resolution of Application for Reorganization consisting of the detachment of territory from the Springlake Fire Protection District and annexation of said territory to the City of Woodland was adopted by the Council of the City of Woodland on July 5, 1977, requesting initiation of proceedings for the accomplishment of said reorganization, and said resolution was duly filed with the Yolo County Local Agency Formation Commission.

2. On July 26, 1977, there was filed with the Clerk of the Board of Supervisors, County of Yolo, State of California, a Resolution Making Determinations of the Yolo County Local Agency Formation Commission directing this Board to initiate proceedings for reorganization of territory as described above.

3. On August 2, 1977, this Board adopted its Resolution Initiating Proceedings for reorganization and ordered a hearing to be held on said resolution on August 30, 1977, at the hour of 2:00 P.M., in the Chambers of the Board of Supervisors, Room 207, County Courthouse, Woodland, California, and directed its Clerk to cause notice of said hearing to be published and posted and mailed as required by law.

4. Notice of this public hearing was published, posted and mailed as directed by said Resolution Initiating Proceedings, and as required by law.

5. The matter of said reorganization came on for hearing at the time and place set forth in said notice.

6. At the hearing, prior to consideration of protests, the Yolo County Local Agency Formation Commission's Resolution Making Determination was summarized or read aloud.

7. This Board received and heard any and all written and oral protests to said reorganization.

8. This Board heard and considered all the factors required by Government Code §56435, and in particular, this Board received and considered the following:

(a) A report on said reorganization submitted to the Yolo County Local Agency Formation Commission by its Executive Officer which was also filed.

(b) The Resolution of Determination adopted by the Yolo County Local Agency Formation Commission on July 25, 1977.

(c) The Negative Declaration as adopted by the Yolo County Local Agency Formation Commission on July 25, 1977, which Negative Declaration was adopted by this Board.

(d) All testimony from interested persons.

(e) Any factors which may be considered by the Local Agency Formation Commission as provided by the Knox-Nisbet Act.

(f) All other matters which it has deemed material to the reorganization.

9. This Board has determined that the proposed reorganization does not provide for the formation of, or the annexation or detachment of territory to or from a benefit district, and that the terms and conditions of the proposed reorganization do not provide for the formation of a new improvement district, or the annexation or detachment of territory to or from an existing improvement district.

NOW THEREFORE BE IT RESOLVED, ORDERED AND FOUND by the Board of Supervisors of the County of Yolo as follows:

1. Each and every recital set forth hereinabove is hereby found to be true and correct.

2. The nature of each proposed change of organization and

the name or names of all districts for which any such change of organization proposed are as follows:

(a) Detachment of territory from the Springlake Fire Protection District.

(b) Annexation of territory to the City of Woodland.

3. This Board hereby orders the reorganization consisting of the detachment of territory from the Springlake Fire Protection District and the annexation of said territory to the City of Woodland.

4. This Board hereby finds that the detachment of territory from the Springlake Fire Protection District and the annexation of same to the City of Woodland is in the public interest.

5. The proposed reorganization will be for the interest of affected counties, cities, and districts, and landowners or present or future inhabitants in the territory subject to the reorganization.

6. The Clerk of this Board is hereby directed to file a "Notice of Determination" as provided by law. Said notice shall include:

(1) The decision of this Board to approve this project.

(2) The determination by this Board that this project does not have a significant effect on the environment.

(3) A statement that a Negative Declaration has been prepared pursuant to the provisions of the California Environmental Quality Act.

7. The reorganization consisting of the detachment of territory from the Springlake Fire Protection District and annexation of said territory to the City of Woodland shall be subject to the following terms and conditions:

(a) That the effective date of the reorganization shall be the date of filing by the Yolo County Local Agency Formation Commission of its

Certificate of Completion with the Secretary of State.

(b) The boundary of the territory to be detached from the Springlake Fire Protection District and to be annexed to the City of Woodland shall be as set forth in the property description which is contained in Exhibit "A", which is attached hereto and incorporated herein by reference.

8. That written protests were filed by six landowners owning seven parcels of land within the territory affected by the reorganization, and that there are a total of 35 property owners within said territory.

9. That the total assessed valuation of the land within the territory affected by the reorganization is $303,300 and that the total assessed valuation of land owned by the protesting landowners is $62,200. Said protests represent 20.5% of the total assessed valuation of the affected property.

10. That there are 34 resident voters within the affected territory, 6 of whom filed written protests. Said protests constitutes a protest of 17.65% of the resident voters.

11. That said landowner and resident voter protests are insufficient to require that the reorganization proposal be submitted to the voters pursuant to Government Code § 56438.

12. Within five (5) days after adoption of this resolution, the Clerk of this Board shall transmit a certified copy of this resolution by registered mail to the Executive Officer of the Yolo County Local Agency Formation Commission.

/ / / / /

/ / / / /

/ / / / /

/ / / / /

/ / / / /

PASSED AND ADOPTED by the Board of Supervisors of the County of Yolo, State of California, this 6th day of September, 1977, by the following vote:

AYES: Duncan, Barton, Edmonds, Marchand, Thompson.

NOES: None.

ABSENT: None.

Fenfe J. Thompson
CHAIRMAN OF THE BOARD OF SUPERVISORS
COUNTY OF YOLO, STATE OF CALIFORNIA
9-7-77

ATTEST:

LAURENCE P. HENIGAN, CLERK

BY Peter E. Lucas
DEPUTY

(SEAL)

LEGAL DESCRIPTION

A portion of the Northeast Quarter of Section 31, Township 10 North, Range 2 East, M.D.B. and M., Yolo County, California, more particularly described as follows:

Beginning at a point on the present boundary of the City of Woodland, said point being the northwest corner of the northeast quarter of said Section 31; thence from said point of beginning, following along the present City boundary line the following 22 courses, (1) S. 89° 27' 58" E. 220.00 feet, (2) S. 0° 23' 29" W. 330.00 feet, (3) S. 89° 27' 58" E. 3.00 feet, (4) S. 0° 23' 29" W. 70.00 feet, (5) S. 89° 27' 58" E. 217.99 feet, (6) N. 0° 15' 00" E. 400.00 feet to a point on the north line of said Section 31, (7) thence easterly along said north line to the centerline of California Street, (8) thence along said centerline S. 0° 21' 42" W. 800.00 feet, (9) N. 89° 27' 58" W. 440.00 feet, (10) S. 0° 21' 42" W. 100.00 feet, (11) S. 89° 27' 58" E. 440.00 feet, (12) S. 0° 21' 42" W. 250.00 feet, (13) N. 89° 27' 58" W. 440.00 feet, (14) S. 0° 21' 42" W. 250.00 feet, (15) S. 89° 27' 58" E. 440.00 feet, (16) S. 0° 21' 42" W. 200.00 feet, (17) N. 89° 27' 58" W. 880.59 feet, (18) N. 0° 16' 02" E. 15.85 feet, (19) N. 89° 27' 58" W. 220.43 feet, (20) N. 0° 23' 29" E. 869.00 feet, (21) N. 89° 27' 58" W. 223.00 feet, (22) N. 0° 23' 29" E. 85.21 feet to a point; thence leaving said City boundary line N. 0° 23' 29" E. 630.00 feet to the point of beginning and containing 38.48 acres, more or less.

EXHIBIT - A.

RK

FILED

SEP - 8 1977

LAURENCE P. HENIGAN, Clerk

By [illegible] Deputy

(21)

RESOLUTION NO. 77- 122

(Resolution Ordering A Reorganization Consisting of Detachment of Territory from the Springlake Fire Protection District and Annexation of Said Territory to the City of Woodland, Subject to Voter Approval - Frommelt Area)

WHEREAS, this Board hereby makes the following recitals:

1. A Resolution of Application for Reorganization consisting of the detachment of territory from the Springlake Fire Protection District and annexation of said territory to the City of Woodland was adopted by the Council of the City of Woodland on July 5, 1977, requesting initiation of proceedings for the accomplishment of said reorganization, and said resolution was duly filed with the Yolo County Local Agency Formation Commission.

2. On July 26, 1977, there was filed with the Clerk of the Board of Supervisors, County of Yolo, State of California, a Resolution Making Determinations of the Yolo County Local Agency Formation Commission directing this Board to initiate proceedings for reorganization of territory as described above.

3. Said Resolution set forth the short form designation of the territory to be detached and annexed as the Frommelt area.

4. On August 2, 1977, this Board adopted its Resolution Initiating Proceedings for reorganization and ordered a hearing to be held on said resolution on August 30, 1977, at the hour of 2:00 P.M., in the Chambers of the Board of Supervisors, Room 207, County Courthouse, Woodland, California, and directed its Clerk to cause notice of said hearing to be published and posted and mailed as required by law.

5. Notice of this public hearing was published, posted and mailed as directed by said Resolution Initiating Proceedings, and as required by law.

6. The matter of said reorganization came on for hearing at the time and place set forth in said notice.

7. At the hearing, prior to consideration of protests, the

Yolo County Local Agency Formation Commissioner's Resolution Making Determination was summarized or read aloud.

8. This Board received and heard any and all written and oral protests to said reorganization.

9. This Board heard and considered all the factors required by Government Code § 56435, and in particular, this Board received and considered the following:

(a) A report on said reorganization submitted to the Yolo County Local Agency Formation Commission by its Executive Officer which was also filed.

(b) The Resolution of Determination adopted by the Yolo County Local Agency Formation Commission on July 25, 1977.

(c) The Negative Declaration as adopted by the Yolo County Local Agency Formation Commission on July 25, 1977, which Negative Declaration was adopted by this Board.

(d) All testimony from interested persons.

(e) Any factors which may be considered by the Local Agency Formation Commission as provided by the Knox-Nisbet Act.

(f) All other matters which it has deemed material to the reorganization.

10. At the close of the public hearing on August 30, 1977, consideration of the reorganization proposal was continued until September 6, 1977, at 10:45 a.m. Said proposal was considered at the designated day and hour.

11. This Board has determined that the proposed reorganization does not provide for the formation of, or the annexation or detachment of territory to or from a benefit district, and that the terms and conditions of the proposed reorganization do not provide for the formation of a new improvement district, or the

annexation or detachment of territory to or from an existing improvement district.

NOW, THEREFORE BE IT RESOLVED, ORDERED AND FOUND by the Board of Supervisors of the County of Yolo as follows:

1. Each and every recital set forth hereinabove is hereby found to be true and correct.

2. The nature of each proposed change of organization and the name or names of all districts for which any such change of organization proposed are as follows:

(a) Detachment of territory from the Springlake Fire Protection District.

(b) Annexation of territory to the City of Woodland.

3. This Board hereby orders the reorganization consisting of the detachment of territory from the Springlake Fire Protection District and the annexation of said territory to the City of Woodland, subject to voter confirmation.

4. This Board hereby finds that the detachment of territory from the Springlake Fire Protection District and the annexation of same to the City of Woodland is in the public interest.

5. The proposed reorganization will be for the interest of affected counties, cities, and districts, and landowners or present or future inhabitants in the territory subject to the reorganization.

6. The Clerk of this Board is hereby directed to file a "Notice of Determination" as provided by law. Said notice shall include:

(1) The decision of this Board to approve this project.

(2) The determination by this Board that this project does not have a significant effect on the environment.

(3) A statement that a Negative Declaration has been prepared pursuant to the provisions of the California Environmental Quality Act.

7. The reorgniazation consisting of the detachment of territory from the Springlake Fire Protection District and annexation of said territory to the City of Woodland shall be subject to the following terms and conditions:

(a) That the effective date of the reorganization shall be the date of filing by the Yolo County Local Agency Formation Commission of its Certificate of Completion with the Secretary of State.

(b) The boundary of the territory to be detached from the Springlake Fire Protection District and to be annexed to the City of Woodland shall be as set forth in the property description which is contained in Exhibit "A", which is attached hereto and incorporated herein by reference.

8. That written protests were filed by three landowners owning four parcels of land within the territory affected by the reorganization, and that there are a total of 30 landowners within said territory.

9. That the total assessed valuation of the land within the territory affected by the reorganization is $103,750 and that the total assessed valuation of land owned by the protesting landowners is $28,800. Said protests represent 25.5% of the total assessed valuation of the affected property.

10. That there are 46 resident voters within the affected territory, 2 of whom filed written protests. Said protests constitute a protest of 4.35% of the resident voters.

11. That said landowner protests are sufficient to require that the reorganization proposal be submitted to the voters pursuant to Government Code § 56438.

12. A special election is hereby called and shall be held in the entire territory to be reorganized, as described in Exhibit "A" attached hereto, on Tuesday, November 22, 1977, for the

purpose of determining whether this order of reorganization shall be confirmed.

13. At least 50 days prior to November 22, 1977, the Clerk of this Board shall publish notice of the special election by causing a copy of this resolution to be published once in a newspaper of general circulation within the territory subject to the reorganization.

14. The question to be submitted to the voters to confirm the order of reorganization is as follows:

> "Shall the order adopted on September 6, 1977, by the Board of Supervisors of the County of Yolo ordering a reorganization affecting the City of Woodland and the Springlake Fire Protection District be confirmed, subject to the terms and conditions specified in said Order?"
>
> YES _____
>
> NO _____

15. The special election hereby called shall be conducted by mailed ballot in the manner provided by Elections Code § 22032.

16. All districts within the territory wherein the special election shall be held are the following:

(a) County Road District No. 2.

(b) Woodland Joint Unified School District.

(c) Yuba Community College District.

(d) Springlake Fire Protection District.

(e) County Flood Zones 2 and 4.

(f) Sacramento/Yolo Mosquito Abatement District.

16. The City of Woodland and the Springlake Fire Protection District are both resident voter districts and for the purposes of this special election, each resident of the territory subject to the proposed reorganization who is a qualified registered elector shall be entitled to one (1) vote.

17. If a majority of those qualified registered electors vote in favor of said reorganization, said territory shall be annexed to the City of Woodland and detached from the Springlake Fire Protection District according to the terms and conditions set forth above.

18. Within 5 days after adopting this resolution, the Clerk of this Board shall transmit a certified copy of this resolution by registered mail to the Executive Officer of the Yolo County Local Agency Formation Commission.

19. The County Clerk shall be and he is hereby authorized and directed to canvass the results of said special election and to certify the results of said canvass to this Board at the time and in the manner provided by law.

20. The County Clerk of the County of Yolo is hereby directed to procure all supplies that may be necessary to properly and lawfully conduct said election.

PASSED AND ADOPTED by the Board of Supervisors of the County of Yolo, State of California, this 6th day of September, 1977, by the following vote:

AYES: Duncan, Barton, Edmonds, Marchand, Thompson.

NOES: None.

ABSENT: None.

Tenyla J. Thompson
CHAIRMAN OF THE BOARD OF SUPERVISORS
COUNTY OF YOLO, STATE OF CALIFORNIA
9-6-77

ATTEST:

LAURENCE P. HENIGAN, CLERK

BY [illegible] DEPUTY

(SEAL)

EXHIBIT "A"

LEGAL DESCRIPTION

Frommelt Annexation to
City of Woodland

A portion of the Northwest Quarter of Section 29, Township 10 North, Range 2 East, M.D.B. and M., Yolo County, California, more particularly described as follows:

Beginning at a point on the existing Woodland City Limits Line being located at the intersection of the centerline of North Cleveland Street and the centerline of Kentucky Avenue, said point being on the section line common to Section 20 & 29, Township 10 N., Range 2 E., situate S. 89° 24' 02" E. 1338.75 feet from the Northwest corner of said Section 29; thence Southerly along said Woodland City Limits Line and centerline of North Cleveland Street 1320 feet to the intersection of the centerline of Woodland Avenue; thence easterly along the City Limits Line and centerline of Woodland Avenue 845 feet to the centerline of Freeman Street; thence northerly along the City Limits Line and centerline of Freeman Street 660 feet to the intersection of the centerline of Emerald Street; thence easterly along said City Limits Line and centerline of Emerald Street 475 feet to the intersection of the centerline of North College Street; thence leaving said Woodland City Limits Line northerly along the centerline of North College Street 660 feet to the intersection of the centerline of Kentucky Avenue; thence in a Westerly direction along the center line of Kentucky Avenue 1320 feet more or less to the point of beginning and containing 32.8 acres, more or less.

EXHIBIT - A

BK.

(24)

FILED
SEP - 8 1977
LAURENCE P. HENIGAN, Clerk
By ..... Deputy

RESOLUTION NO. 77-123

(Resolution Amending the Salary Resolution of the County of Yolo)

WHEREAS, the Board of Supervisors of the County of Yolo heretofore has adopted Resolution No. 77-46, the Salary Resolution of the County of Yolo to be effective July 1, 1977; and

WHEREAS, the Board of Supervisors desires to make amendments to that Resolution as amended;

NOW, THEREFORE, BE IT RESOLVED by the Board of Supervisors of the County of Yolo as follows:

SECTION 1. Article 2, Article 13, Article 16, and Article 26 of Resolution No. 77-46 are hereby repealed effective September 1, 1977.

SECTION 2. Resolution No. 77-46 is hereby amended effective September 1, 1977 by the addition thereto of Article 2 to read as follows:

ARTICLE 2. BASIC PAY PLANS

Section 201. Attorney's Basic Pay Plan.

The following are the ranges of monthly salaries in dollars for regular full time employees governed by the Attorney's Basic Pay Plan:

Attorney's Basic Pay Plan

Range No.	Hourly Rate Step A	Step A	Step B	Step C	Step D	Step E	Step F*	Step G*
A27.5	6.77	1173	1232	1294	1359	1427	1457	1498
A31.5	8.23	1427	1498	1573	1652	1735	1771	1822
A34.5	9.53	1652	1735	1822	1913	2009	2051	2109
A36.0	10.22	1771	1860	1953	2051	2154	2214	2262

*An employee shall advance to Steps F and G only if a Longevity/Career Incentive Plan is made applicable to that employee by a Memorandum of Understanding or order adopted by the Board of Supervisors and only in accordance with the provisions of such plan and ordinance provisions in implementation thereof.

Section 202. Confidential Basic Pay Plan.

The following are the ranges of monthly salaries in dollars for regular full time employees governed by the Confidential Basic Pay Plan.

Range No.	Step A	Step B	Step C	Step D	Step E	Step F*	Step G*
C28.5	1232	1294	1359	1427	1498	1530	1573
C32.5	1498	1573	1652	1735	1822	1860	1913
C35.5	1735	1822	1913	2009	2109	2154	2214
C43.5	2419	2542	2667	2802	2941	3014	3088
C46.0	2733	2871	3014	3165	3323	3405	3489

*An employee shall advance to Steps F and G only if a Longevity/Career Incentive Plan is made applicable to that employee by a Memorandum of Understanding or order adopted by the Board of Supervisors and only in accordance with the provisions of such plan and ordinance provisions in implementation thereof.

Section 203. General Basic Pay Plan.

The following are the ranges of monthly salaries in dollars for regular full time employees governed by the General Basic Pay Plan:

COUNTY OF YOLO
GENERAL BASIC PAY PLAN

RANGE NO.	HOURLY STEP A	STEP A	STEP B	STEP C	STEP D	STEP E	STEP F*	STEP G*
8.00	2.75	476	500	525	552	579	594	608
8.25	2.78	482	506	532	558	586	600	615
8.50	2.82	488	513	538	565	594	608	624
8.75	2.85	494	518	544	572	600	615	630
9.00	2.88	500	525	552	579	608	624	638
9.25	2.92	506	532	558	586	615	630	646
9.50	2.96	513	538	565	594	624	638	655
9.75	2.99	518	544	572	600	630	646	661
10.00	3.03	525	552	579	608	638	655	670
10.25	3.07	532	558	586	615	646	661	678
10.50	3.10	538	565	594	624	655	670	688
10.75	3.14	544	572	600	630	661	678	694
11.00	3.18	552	579	608	638	670	688	704
11.25	3.22	558	586	615	646	678	694	712
11.50	3.26	565	594	624	655	688	704	723
11.75	3.30	572	600	630	661	694	712	729
12.00	3.34	579	608	638	670	704	723	739
12.25	3.38	586	615	646	678	712	729	748
12.50	3.43	594	624	655	688	723	739	759
12.75	3.46	600	630	661	694	729	748	766
13.00	3.51	608	638	670	704	739	759	775
13.25	3.55	615	646	678	712	748	766	785
13.50	3.60	624	655	688	723	759	775	797
13.75	3.63	630	661	694	729	766	785	804
14.00	3.68	638	670	704	739	775	797	814
14.25	3.73	646	678	712	748	785	804	824
14.50	3.78	655	688	723	759	797	814	837
14.75	3.81	661	694	729	766	804	824	844

	RANGE NO.	HOURLY STEP A	STEP A	STEP B	STEP C	STEP D	STEP E	STEP F*	STEP G*
1	15.00	3.87	670	704	739	775	814	837	856
	15.25	3.91	678	712	748	785	824	844	865
2	15.50	3.97	688	723	759	797	837	856	879
	15.75	4.00	694	729	766	804	844	865	886
3	16.00	4.06	704	739	775	814	856	879	899
	16.25	4.11	712	748	785	824	865	886	908
4	16.50	4.17	723	759	797	837	879	899	923
	16.75	4.21	729	766	804	844	886	908	931
5	17.00	4.26	739	775	814	856	899	923	944
	17.25	4.32	748	785	824	865	908	931	954
6	17.50	4.38	759	797	837	879	923	944	970
	17.75	4.42	766	804	844	886	931	954	977
7	18.00	4.47	775	814	856	899	944	970	992
	17.25	4.53	785	824	865	908	954	977	1001
8	18.50	4.60	797	837	879	923	970	992	1018
	18.75	4.64	804	844	886	931	977	1001	1025
9	19.00	4.70	814	856	899	944	992	1018	1041
	19.25	4.75	824	865	908	954	1001	1025	1051
10	19.50	4.83	837	879	923	970	1018	1041	1069
	19.75	4.87	844	886	931	977	1025	1051	1077
11	20.00	4.94	856	899	944	992	1041	1069	1093
	20.25	4.99	865	908	954	1001	1051	1077	1104
12	20.50	5.07	879	923	970	1018	1069	1093	1123
	20.75	5.11	886	931	977	1025	1077	1104	1131
13	21.00	5.19	899	944	992	1041	1093	1123	1148
	21.25	5.24	908	954	1001	1051	1104	1131	1158
14	21.50	5.33	923	970	1018	1069	1123	1148	1178
	21.75	5.37	931	977	1025	1077	1131	1158	1188
15	22.00	5.45	944	992	1041	1093	1148	1178	1205
	22.25	5.50	954	1001	1051	1104	1158	1188	1216
16	22.50	5.60	970	1018	1069	1123	1178	1205	1238
	22.75	5.64	977	1025	1077	1131	1188	1216	1247
17	23.00	5.72	992	1041	1093	1148	1205	1238	1265
	23.25	5.78	1001	1051	1104	1158	1216	1247	1278
18	23.50	5.87	1018	1069	1123	1178	1238	1265	1300
	23.75	5.91	1025	1077	1131	1188	1247	1278	1309
19	24.00	6.01	1041	1093	1148	1205	1265	1300	1328
	24.25	6.06	1051	1104	1158	1216	1278	1309	1342
20	24.50	6.17	1069	1123	1178	1238	1300	1328	1365
	24.75	6.21	1077	1131	1188	1247	1309	1342	1375
21	25.00	6.31	1093	1148	1205	1265	1328	1365	1395
	25.25	6.37	1104	1158	1216	1278	1342	1375	1409
22	25.50	6.48	1123	1178	1238	1300	1365	1395	1434
	25.75	6.53	1131	1188	1247	1309	1375	1409	1443
23	26.00	6.62	1148	1205	1265	1328	1395	1434	1464
	26.25	6.68	1158	1216	1278	1342	1409	1443	1480
24	26.50	6.80	1178	1238	1300	1365	1434	1464	1505
	26.75	6.85	1188	1247	1309	1375	1443	1480	1515
25	27.00	6.95	1205	1265	1328	1395	1464	1505	1537
	27.25	7.02	1216	1278	1342	1409	1480	1515	1554
26	27.50	7.14	1238	1300	1365	1434	1505	1537	1580
	27.75	7.17	1247	1309	1375	1443	1515	1554	1591
27	28.00	7.30	1265	1328	1395	1464	1537	1580	1614
	28.25	7.37	1278	1342	1409	1480	1554	1591	1632
28	28.50	7.50	1300	1365	1434	1505	1580	1614	1660
	28.75	7.55	1309	1375	1443	1515	1591	1632	1670
29	29.00	7.66	1328	1395	1464	1537	1614	1660	1695
	29.25	7.74	1342	1409	1480	1554	1632	1670	1713
30	29.50	7.88	1365	1434	1505	1580	1660	1695	1743
	29.75	7.93	1375	1443	1515	1591	1670	1713	1753
31	30.00	8.05	1395	1464	1537	1614	1695	1743	1780
	30.25	8.13	1409	1480	1554	1632	1713	1753	1799
32	30.50	8.27	1434	1505	1580	1660	1743	1780	1830
	30.75	8.33	1443	1515	1591	1670	1753	1799	1841
	31.00	8.45	1464	1537	1614	1695	1780	1830	1868
	31.25	8.54	1480	1554	1632	1713	1799	1841	1888
	31.50	8.68	1505	1580	1660	1743	1830	1868	1922
	31.75	8.74	1515	1591	1670	1753	1841	1888	1933
	32.00	8.87	1537	1614	1695	1780	1868	1922	1962
	32.25	8.97	1554	1632	1713	1799	1888	1933	1983
	32.50	9.12	1580	1660	1743	1830	1922	1962	2018
	32.75	9.18	1591	1670	1753	1841	1933	1983	2030
	33.00	9.31	1614	1695	1780	1868	1962	2018	2060
	33.25	9.42	1632	1713	1799	1888	1983	2030	2083
	33.50	9.58	1660	1743	1830	1922	2018	2060	2119

RANGE NO.	HOURLY STEP A	STEP A	STEP B	STEP C	STEP D	STEP E	STEP F*	STEP G*
33.75	9.63	1670	1753	1841	1933	2030	2083	2131
34.00	9.78	1695	1780	1868	1962	2060	2119	2164
34.25	9.88	1713	1799	1888	1983	2083	2131	2187
34.50	10.06	1743	1830	1922	2018	2119	2164	2225
34.75	10.11	1753	1841	1933	2030	2131	2187	2238
35.00	10.27	1780	1868	1962	2060	2164	2225	2272
35.25	10.38	1799	1888	1983	2083	2187	2238	2297
35.50	10.56	1830	1922	2018	2119	2225	2272	2336
35.75	10.62	1841	1933	2030	2131	2238	2297	2349
36.00	10.78	1868	1962	2060	2164	2272	2336	2386
36.25	10.89	1888	1983	2083	2187	2297	2349	2412
36.50	11.09	1922	2018	2119	2225	2336	2386	2453
36.75	11.15	1933	2030	2131	2238	2349	2412	2467
37.00	11.32	1962	2060	2164	2272	2386	2453	2506
37.25	11.44	1983	2083	2187	2297	2412	2467	2532
37.50	11.64	2018	2119	2225	2336	2453	2506	2575
37.75	11.71	2030	2131	2238	2349	2467	2532	2590
38.00	11.88	2060	2164	2272	2386	2506	2575	2631
38.25	12.02	2083	2187	2297	2412	2532	2590	2659
38.50	12.23	2119	2225	2336	2453	2575	2631	2704
38.75	12.29	2131	2238	2349	2467	2590	2659	2720
39.00	12.48	2164	2272	2386	2506	2631	2704	2763
39.25	12.62	2187	2297	2412	2532	2659	2720	2792
39.50	12.84	2225	2336	2453	2575	2704	2763	2839
39.75	12.91	2238	2349	2467	2590	2720	2792	2856
40.00	13.11	2272	2386	2506	2631	2763	2839	2901
40.25	13.25	2297	2412	2532	2659	2792	2856	2931
40.50	13.48	2336	2453	2575	2704	2839	2901	2981
40.75	13.55	2349	2467	2590	2720	2856	2931	2998
41.00	13.77	2386	2506	2631	2763	2901	2981	3047
41.25	13.92	2412	2532	2659	2792	2931	2998	3077
41.50	14.15	2453	2575	2704	2839	2981	3047	3130
41.75	14.23	2467	2590	2720	2856	2998	3077	3148
42.00	14.46	2506	2631	2763	2901	3047	3130	3199
42.25	14.61	2532	2659	2792	2931	3077	3148	3231
42.50	14.86	2575	2704	2839	2981	3130	3199	3286
42.75	14.94	2590	2720	2856	2998	3148	3231	3305
43.00	15.18	2631	2763	2901	3047	3199	3286	3359
43.25	15.34	2659	2792	2931	3077	3231	3305	3393
43.50	15.60	2704	2839	2981	3130	3286	3359	3451
43.75	15.69	2720	2856	2998	3148	3305	3393	3471
44.00	15.94	2763	2901	3047	3199	3359	3451	3527
44.25	16.11	2792	2931	3077	3231	3393	3471	3563
44.50	16.38	2839	2981	3130	3286	3451	3527	3624
44.75	16.48	2856	2998	3148	3305	3471	3563	3645
45.00	16.74	2901	3047	3199	3359	3527	3624	3703
45.25	16.91	2931	3077	3231	3393	3563	3645	3741
45.50	17.20	2981	3130	3286	3451	3624	3703	3805
45.75	17.30	2998	3148	3305	3471	3645	3741	3828
46.00	17.58	3047	3199	3359	3527	3703	3805	3889
46.25	17.75	3077	3231	3393	3563	3741	3828	3920
46.50	18.06	3130	3286	3451	3624	3805	3889	3995
46.75	18.16	3148	3305	3471	3645	3828	3928	4018
47.00	18.46	3199	3359	3527	3703	3889	3995	4083
47.25	18.64	3231	3393	3563	3741	3928	4018	4124
47.50	18.96	3286	3451	3624	3805	3995	4083	4195
47.75	19.07	3305	3471	3645	3828	4018	4124	4219
48.00	19.38	3359	3527	3703	3889	4083	4195	4288
48.25	19.58	3393	3563	3741	3928	4124	4219	4330
48.50	19.91	3451	3624	3805	3995	4195	4288	4405
48.75	20.03	3471	3645	3828	4018	4219	4330	4430
49.00	20.35	3527	3703	3889	4083	4288	4405	4502
49.25	20.56	3563	3741	3928	4124	4330	4430	4546
49.50	20.91	3624	3805	3995	4195	4405	4502	4625
49.75	21.03	3645	3828	4018	4219	4430	4546	4651
50.00	21.36	3703	3889	4083	4288	4502	4625	4726
50.25	21.50	3741	3920	4124	4330	4546	4651	4773
50.50	21.95	3805	3995	4195	4405	4625	4726	4856

*an employee shall advance to Steps F and G only if a Longevity/Career Incentive Plan is made applicable to that employee by a Memorandum of Understanding or order adopted by the Board of Supervisors and only in accordance with the provisions of such plan and ordinance provisions in implementation thereof.

Section 204. Manager's Basic Pay Plan.

The following are the ranges of monthly salaries in dollars for regular full time employees governed by the Management Basic Pay Plan:

Management Basic Pay Plan

Range No.	Step A	Step B	Step C	Step D	Step E	Step F*	Step G*
M1.0	302	318	333	350	367	378	386
M1.5	308	326	341	358	378	386	395
M2.0	318	333	350	367	386	395	405
M2.5	326	341	358	378	395	405	414
M3.0	333	350	367	386	405	414	425
M3.5	341	358	378	395	414	425	436
M4.0	350	367	386	405	425	436	446
M4.5	358	378	395	414	436	446	457
M5.0	367	386	405	425	446	457	469
M5.5	378	395	414	436	457	469	481
M6.0	386	405	425	446	469	481	493
M6.5	395	414	436	457	481	493	505
M7.0	405	425	446	469	493	505	518
M7.5	414	436	457	481	505	518	531
M8.0	425	446	469	493	518	531	545
M8.5	436	457	481	505	531	545	558
M9.0	446	469	493	518	545	558	573
M9.5	457	481	505	531	558	573	586
M10.0	469	493	518	545	573	586	601
M10.5	481	505	531	558	586	601	616
M11.0	493	518	545	573	601	616	631
M11.5	505	531	558	586	616	631	647
M12.0	518	545	573	601	631	647	662
M12.5	531	558	586	616	647	662	680
M13.0	545	573	601	631	662	680	695
M13.5	558	586	616	647	680	695	713
M14.0	573	601	631	662	695	713	731
M14.5	586	616	647	680	713	731	748
M15.0	601	631	662	695	731	748	768
M15.5	616	647	680	713	748	768	787
M16.0	631	662	695	731	768	787	806
M16.5	647	680	713	748	787	806	827
M17.0	662	695	731	768	806	827	846
M17.5	680	713	748	787	827	846	869
M18.0	695	731	768	806	846	869	888
M18.5	713	748	787	827	869	888	910
M19.0	731	768	806	846	888	910	933
M19.5	748	787	827	869	910	933	956
M20.0	768	806	846	888	933	956	980
M20.5	787	827	869	910	956	980	1004
M21.0	806	846	888	933	980	1004	1028
M21.5	827	869	910	956	1004	1028	1053
M22.0	846	888	933	980	1028	1053	1079
M22.5	869	910	956	1004	1053	1079	1108
M23.0	888	933	980	1028	1079	1108	1134
M23.5	910	956	1004	1053	1108	1134	1163

Range No.	Step A	Step B	Step C	Step D	Step E	Step F*	Step G*
M24.0	933	980	1028	1079	1134	1163	1189
M24.5	956	1004	1053	1108	1163	1189	1220
M25.0	980	1028	1079	1134	1189	1220	1250
M25.5	1004	1053	1108	1163	1220	1250	1282
M26.0	1028	1079	1134	1189	1250	1282	1312
M26.5	1053	1108	1163	1220	1282	1312	1345
M27.0	1079	1134	1189	1250	1312	1345	1378
M27.5	1108	1163	1220	1282	1345	1378	1412
M28.0	1134	1189	1250	1312	1378	1412	1448
M28.5	1163	1220	1282	1345	1412	1448	1483
M29.0	1189	1250	1312	1378	1448	1483	1520
M29.5	1220	1282	1345	1412	1483	1520	1559
M30.0	1250	1312	1378	1448	1520	1559	1596
M30.5	1282	1345	1412	1483	1559	1596	1637
M31.0	1312	1378	1448	1520	1596	1637	1677
M31.5	1345	1412	1483	1559	1637	1677	1720
M32.0	1378	1448	1520	1596	1677	1720	1761
M32.5	1412	1483	1559	1637	1720	1761	1806
M33.0	1448	1520	1596	1677	1761	1806	1849
M33.5	1483	1559	1637	1720	1806	1849	1896
M34.0	1520	1596	1677	1761	1849	1896	1943
M34.5	1559	1637	1720	1806	1896	1943	1992
M35.0	1596	1677	1761	1849	1943	1992	2039
M35.5	1637	1720	1806	1896	1992	2039	2090
M36.0	1677	1761	1849	1943	2039	2090	2141
M36.5	1720	1806	1896	1992	2090	2141	2194
M37.0	1761	1849	1943	2039	2141	2194	2248
M37.5	1806	1896	1992	2090	2194	2248	2303
M38.0	1849	1943	2039	2141	2248	2303	2360
M38.5	1896	1992	2090	2194	2303	2360	2419
M39.0	1943	2039	2141	2248	2360	2419	2479
M39.5	1992	2090	2194	2303	2419	2479	2542
M40.0	2039	2141	2248	2360	2479	2542	2603
M40.5	2090	2194	2303	2419	2542	2603	2667
M41.0	2141	2248	2360	2479	2603	2667	2733
M41.5	2194	2303	2419	2542	2667	2733	2802
M42.0	2248	2360	2479	2603	2733	2802	2871
M42.5	2303	2419	2542	2667	2802	2871	2941
M43.0	2360	2479	2603	2733	2871	2941	3014
M43.5	2419	2542	2667	2802	2941	3014	3088
M44.0	2479	2603	2733	2871	3014	3088	3165
M44.5	2542	2667	2802	2941	3088	3165	3243
M45.0	2603	2733	2871	3014	3165	3243	3323
M45.5	2667	2802	2941	3088	3243	3323	3405
M46.0	2733	2871	3014	3165	3323	3405	3489
M46.5	2802	2941	3088	3243	3405	3489	3576
M47.0	2871	3014	3165	3323	3489	3576	3663
M47.5	2941	3088	3243	3405	3576	3663	3756
M48.0	3014	3165	3323	3489	3663	3756	3846
M48.5	3088	3243	3405	3576	3756	3846	3943
M49.0	3165	3323	3489	3663	3846	3943	4039
M49.5	3243	3405	3576	3756	3943	4039	4140
M50.0	3323	3489	3663	3846	4039	4140	4244
M50.5	3405	3576	3756	3943	4140	4244	4452

*An employee shall advance to Steps F and G only if a Longevity/Career Incentive Plan is made applicable to that employee by a Memorandum of Understanding or order adopted by the Board of Supervisors and only in accordance with the provisions of such plan and ordinance provisions in implementation thereof.

Section 205. Sheriff's Basic Pay Plan.

The following are the ranges of monthly salaries in dollars for regular full time employees governed by the Sheriff's Basic Pay Plan:

Range No.	Step A	Step B	Step C	Step D	Step E	Step F*	Step G*
S13.5	633	664	697	731	768	786	808
S14	648	680	714	751	786	808	828
S14.5	664	697	731	768	808	828	847
S15	680	714	751	786	828	847	869
S15.5	697	731	768	808	847	869	890
S16	714	751	786	828	869	890	913
S16.5	731	768	808	847	890	913	934
S17	751	786	828	869	913	934	958
S17.5	768	808	847	890	934	958	981
S18	786	828	869	913	958	981	1005
S18.5	808	847	890	934	981	1005	1030
S19	828	869	913	958	1005	1030	1056
S19.5	847	890	934	981	1030	1056	1081
S20	869	913	958	1005	1056	1081	1107
S20.5	890	934	981	1030	1081	1107	1135
S21	913	958	1005	1056	1107	1135	1164
S21.5	934	981	1030	1081	1135	1164	1192
S22	958	1005	1056	1107	1164	1192	1222
S22.5	981	1030	1081	1135	1192	1222	1251
S23	1005	1056	1107	1164	1222	1251	1283
S23.5	1030	1081	1135	1192	1251	1283	1315
S24	1056	1107	1164	1222	1283	1315	1348
S24.5	1081	1135	1192	1251	1315	1348	1380
S25	1107	1164	1222	1283	1348	1380	1414
S25.5	1135	1192	1251	1315	1380	1414	1449
S26	1164	1222	1283	1348	1414	1449	1485
S26.5	1192	1251	1315	1380	1449	1485	1523
S27	1222	1283	1348	1414	1485	1523	1560
S27.5	1251	1315	1380	1449	1523	1560	1599
S28	1283	1348	1414	1485	1560	1599	1640
S28.5	1315	1380	1449	1523	1599	1640	1679
S29	1348	1414	1485	1560	1640	1679	1721
S29.5	1380	1449	1523	1599	1679	1721	1763
S30	1414	1485	1560	1640	1721	1763	1809
S30.5	1449	1523	1599	1679	1763	1809	1852
S31	1485	1560	1640	1721	1809	1852	1899
S31.5	1523	1599	1679	1763	1852	1899	1944
S32	1560	1640	1721	1809	1899	1944	1993
S32.5	1599	1679	1763	1852	1944	1993	2043
S33	1640	1721	1809	1899	1993	2043	2094
S33.5	1679	1763	1852	1944	2043	2094	2145
S34	1721	1809	1899	1993	2094	2145	2199
S34.5	1763	1852	1944	2043	2145	2199	2264
S35	1809	1899	1993	2094	2199	2264	2320
S35.5	1852	1944	2043	2145	2264	2320	2379
S36	1899	1993	2094	2199	2320	2379	2438
S36.5	1944	2043	2145	2264	2379	2438	2499
S37	1993	2094	2199	2320	2438	2499	2562
S37.5	2043	2145	2264	2379	2499	2562	2626
S38	2094	2199	2320	2438	2562	2626	2692

Range No.	Step A	Step B	Step C	Step D	Step E	Step F*	Step G*
SG 11.75	542	569	597	627	658	675	691
SG 14.0	605	635	667	700	735	755	772
SG 16.0	667	700	735	772	811	833	852
SC15.5	659	691	727	764	802	822	842
SC16	676	709	744	783	822	842	862
SC16.5	691	727	764	802	842	862	883
SC17	709	744	783	822	664	883	906
SC17.5	727	764	802	842	883	906	928
SC18	744	783	822	864	906	928	951
SC18.5	764	802	842	883	928	951	975
SC19	783	822	864	906	951	975	999
SC19.5	802	842	883	928	975	999	1024
SC20	822	864	906	951	999	1024	1050

*An employee shall advance to Steps F and G only if a Longevity Career Incentive Plan is made applicable to that employee by a Memorandum of Understanding or order adopted by the Board of Supervisors and only in accordance with the provisions of such plan and ordinance provisions in implementation thereof.

Section 206. Conversion Table.

Monthly salary is rounded to the nearest dollar and rounded upward when the tenth place is .50 or more.

Semi-monthly salary is determined by dividing the monthly salary by 2 and rounded to the nearest cent and rounded upward when the thousand place is .005 or more.

Hourly rate is determined by multiplying the monthly salary by 12 months and dividing by 2080 hours. Rounding is to the nearest cent and rounded upward when the thousand place is .005 or more.

Overtime rate is 1½ times the hourly rate. Rounding is to the nearest cent and rounded upward when the thousand place is .005 or more.

SECTION 3. Section 201 of Resolution No. 77-46 is hereby amended effective October 1, 1977, to read as follows:

Range No.	Step A	Step B	Step C	Step D	Step E	Step F*	Step G*
A1	1173	1232	1294	1359	1427	1457	1498
A2	1520	1595	1675	1759	1848	1886	1940
A3	1776	1865	1959	2056	2160	2205	2267
A4	1922	2018	2119	2225	2337	2402	2454

*An employee shall advance to Steps F and G only if a Longevity/Career Incentive Plan is made available to that employee by a Memorandum of Understanding or an order adopted by the Board of Supervisors and only in accordance with the provisions of plan and ordinance provisions in implementation thereof.

SECTION 4. Section 202 of Resolution No. 77-46 is hereby amended effective October 1, 1977, to read as follows:

Section 202. Confidential Pay Plan.

The following are the ranges of monthly salaries in dollars for regular full time employees governed by the Confidential Basic Pay Plan:

Range No.	Step A	Step B	Step C	Step D	Step E	Step F*	Step G*
C1	1232	1294	1359	1427	1498	1530	1573
C2	1520	1595	1675	1759	1848	1886	1940
C3	1776	1865	1959	2056	2160	2205	2267
C43.5	2419	2542	2667	2802	2941	3014	3088
C46.0	2733	2871	3014	3156	3323	3405	3489

*An employee shall advance to Steps F and G only if a Longevity/Career Incentive Plan is made applicable to that employee by a Memorandum of Understanding or order adopted by the Board of Supervisors and ordinance provisions in implementation thereof.

SECTION 5. Resolution No. 77-46 is hereby amended effective September 1, 1977, by the addition thereof of Article 13 to read as follows:

ARTICLE 13. COUNTY COUNSEL

Section 1301. County Counsel.

1 County Counsel C43.5

Section 1302. Management Classification.

1 Chief Deputy County Counsel M40.5

Section 1303. Confidential Classifications.

2 Attorney III* or C35.5
Attorney II* or C32.5
Attorney I* C28.5

*The combined total positions in Attorney III, Attorney II, and Attorney I classifications shall not exceed two (2) positions.

Section 1304. General Classifications.

1 Administrative Assistant 22.0
1 Secretary II 17.25

SECTION 6. Section 1303 of Resolution No. 77-46 is hereby amended effective October 1, 1977, to read as follows:

Section 1303. Confidential Classifications.

2	Attorney III* or	C3
	Attorney II* or	C2
	Attorney I*	C1
1	Attorney I - 20 hours per week	C1

*The combined total positions in Attorney III, Attorney II, and Attorney I classifications shall not exceed two (2) positions.

SECTION 7. Section 1401 of Resolution No. 77-46 is hereby amended effective September 1, 1977, to read as follows:

Section 1401. County Administrative Officer.

1	County Administrative Officer	C46.0
1	County Executive	C43.5

The County Executive shall be on terminal leave for the period September 16, 1977, through the expiration of his vacation allowance. The position of County Executive shall terminate and cease to exist upon the expiration of said terminal leave.

The position of County Administrative Officer shall take effect September 1, 1977.

SECTION 8. Resolution No. 77-46 is hereby amended effective September 1, 1977, by the addition thereof of Article 16 to read as follows:

ARTICLE 16. DISTRICT ATTORNEY

Section 1601. Elected Classification.

1	District Attorney	F/A	$36,362

Section 1602. Management Classification.

1	Chief Deputy District Attorney	M41.5

Section 1603. District Attorney Attorney Classifications.

3	Attorney IV	A36.0
4	Attorney III* or	A34.5
	Attorney II* or	A31.5
	Attorney I*	A27.5

/ / / / /

*The combined total of positions in Attorney III, Attorney II, and Attorney I classifications shall not exceed four (4) positions.

Section 1604. District Attorney General Classifications.

1	Supervising Investigator	30.5
1	Investigator II** or	27.0
	Investigator I**	26.0
1	Administrative Assistant	22.0
2	Secretary III	19.5
1	Secretary II	17.25
1	Typist Clerk III	16.0

**The combined total of positions in Investigator II and Investigator I classifications shall not exceed one (1) position.

Section 1605. Family Support Attorney Classes.

1	Attorney IV	A36.0
1	Attorney III* or	A34.5
	Attorney II* or	A31.5
	Attorney I*	A27.5

*The combined total of positions in Attorney III, Attorney II, and Attorney I classifications shall not exceed (1) position.

Section 1606. Family Support General Classifications.

1	Supervising Investigator	30.5
3	Investigator II** or	27.0
	Investigator I**	26.0
1	Secretary III	19.5
3	Secretary II	17.25
1	Administrative Service Officer I	28.0
2	Interviewer I	16.5
1	Account Clerk III	18.75
1	Account Clerk II	17.0
1	Administrative Clerk I	15.0
1	Secretary I	15.5
2	Typist Clerk II or	14.0
	Typist Clerk I	11.75

**The combined total of positions in Investigator II and Investigator I classifications shall not exceed one (1) position.

SECTION 9. Section 1603 of Resolution No. 77-46 is hereby amended effective October 1, 1977, to read as follows:

Section 1603. District Attorney Classifications.

2	Attorney IV	A4
5	Attorney III* or	A3
	Attorney II* or	A2
	Attorney I*	A1

/ / / / /

*The combined total of positions in Attorney III, Attorney II, and Attorney I classifications shall exceed five (5) positions.

SECTION 10. Section 1604 of Resolution No. 77-46 is hereby amended effective October 1, 1977, to read as follows:

Section 1604. Family Support Classifications.

1	Attorney IV	A4
1	Attorney III* or	A3
	Attorney II* or	A2
	Attorney I*	A1

*The combined total of positions in Attorney III, Attorney II, and Attorney I classifications shall not exceed one (1) position.

SECTION 11. Resolution No. 77-46 is hereby amended effective September 1, 1977, by the addition thereto of Article 26 to read as follows:

ARTICLE 26. PUBLIC DEFENDER

Section 2601. Management Classifications.

1	Public Defender	M43.0
1	Assistant Public Defender	M40.5

Section 2602. Attorney Classifications.

1	Attorney IV	A36.0
5	Attorney III* or	A34.5
	Attorney II* or	A31.5
	Attorney I*	A27.5

*The combined total of positions in Attorney III, Attorney II, or Attorney I classifications shall not exceed five (5) positions.

Section 2603. General Classifications.

2	Investigator II	27.0
1	Administrative Assistant	22.0
1	Secretary III	19.5
2	Secretary II	17.25
1	Secretary II or 2	17.25
	Secretary II, 20 hours per week	17.25

SECTION 12. Section 2602 of Resolution No. 77-46 is hereby amended effective October 1, 1977, to read as follows:

Section 2602. Attorney Classifications.

1	Attorney IV	A4
5	Attorney III* or	A3
	Attorney II* or	A2
	Attorney I*	A1

SECTION 13. Section 3102 of Resolution No. 77-46 is hereby amended effective September 1, 1977, to read as follows:

Section 3102. Sheriff-Coroner Classifications.

1	Undersheriff	S35.0
3	Captain	S33.0
7	Lieutenant	S31.0
1	Administrative Assistant - Sheriff's Department	S27.5
16	Sergeant	S27.5
7	Resident Deputy	S26.5
91	Deputy Sheriff	S24.5
	Labor Superintendent	S20.0
	Guard	S19.0
1	Account Clerk III - Matron	S19.5
3	Sheriff's Communications Operator or	S19.0
	Communications Matron	S19.0
1	Supervising Matron	S21.5
10	Matron	S17.5
1	Stenographer Clerk III - Matron	S18.0
2	Cook II	SC18.0
1	Typist Clerk II or	SG14.0
	Typist Clerk I	SG11.75

Employees who are required to maintain regulation uniforms prescribed by the Sheriff-Coroner shall be paid a uniform allowance of Fifteen Dollars ($15.00) per month.

(1) The classifications of Deputy Sheriff, Labor Superintendent, and Guard may be interchanged provided that the maximum number of Guards that may be employed shall be limited to six (6) positions and the classification of Labor Superintendent shall be limited to one (1) position.

(2) The classfications of Sheriff's Communications Operator and Communications Matron may be interchanged provided tht the combined total shall not exceed three (3) positions.

SECTION 14. Section 3821 of Resolution No. 77-46 is hereby amended effective September 1, 1977, to read as follows:

Section 3821. Sheriff.

6	Sheriff's Communications Operator or	S19.0
	Communications Matron	S19.0
1	Matron	S17.5
1	Cook I	SG16.0

SECTION 15. The portions of this Resolution specified to be effective September 1, 1977, are hereby ordered retroactive to that date and the implementation of the retroactive portions of this Resolution shall be governed by the provisions of Article 9 of Resolution No. 77-46.

PASSED AND ADOPTED by the Board of Supervisors, County of Yolo, State of California, this 6th day of September, 1977, by the following vote:

AYES: Duncan, Barton, Thompson.

NOES: None.

ABSENT: Edmonds, Marchand.

Lingle J. Thompson
CHAIRMAN OF THE BOARD OF SUPERVISORS
COUNTY OF YOLO, STATE OF CALIFORNIA
9-7-77

ATTEST:

LAURENCE P. HENIGAN, CLERK

BY Pat E. Lucas
DEPUTY

(SEAL)

FILED
SEP 1 8 1977
LAURENCE P. HENIGAN, Clerk
By [illegible] Deputy

RESOLUTION NO. 77-124

(Resolution Calling Election)

WHEREAS, on September 1, 1977, the Clerk of the Board of Supervisors received the County Clerk's "Certificate of Sufficiency to recall Petition" prepared in accordance with Elections Code § 27217 as to Supervisor Arthur H. Edmonds; and

WHEREAS, Elections Code § 27230 provides:

> "Within 14 days of receiving the Certificate of Sufficiency, the Governing Body shall issue an order stating that an election shall be held pursuant to this Article to determine whether or not the officer named in the petition shall be recalled;" and

WHEREAS, Elections Code § 27231 provides:

> "The election shall be held not less than 80 nor more than 125 days after issuance of the order,"

NOW, THEREFORE, BE IT RESOLVED by the Board of Supervisors of the County of Yolo, State of California, as follows:

1. IT IS HEREBY ORDERED that an election shall be held on December 6, 1977, for the purpose of determining whether Arthur H. Edmonds shall be recalled from office of Supervisor of the First Supervisorial District in the County of Yolo, and if the recall is approved by the voters, for the purpose of electing a successor to said position.

2. The Yolo County Clerk is hereby authorized to render such services and to make all such arrangements as may be necessary to conduct the above referenced election in accordance with Division 16 of the California Elections Code, and in conformity with all other applicable provisions of the Elections Code, and to canvass the returns of said election and certify the results of said canvass to this Board of Supervisors.

3. The Clerk of this Board is hereby directed to file a copy of this Resolution with the County Clerk.

PASSED AND ADOPTED this 13th day of September, 1977, by the following vote:

AYES: Duncan, Barton, Edmonds, Marchand, Thompson.

NOES: None.

ABSENT: None.

x Lungh J Thompson
CHAIRMAN OF THE BOARD OF SUPERVISORS
COUNTY OF YOLO, STATE OF CALIFORNIA

ATTEST:

LAURENCE P. HENIGAN, CLERK

BY Pete E. Lucas
DEPUTY

(SEAL)

FILED

SEP 13 1977

LAURENCE P. HENIGAN, Clerk

By [illegible] DEPUTY

RESOLUTION NO. 77- 125

(Resolution Changing the Name of the Northern Yolo Resource Conservation District to Yolo County Resource Conservation District)

WHEREAS, the provisions of the Public Resources Code commencing with §9621, provide a procedure whereby a resource conservation district may change its name by action of the Board of Supervisors of the principal county; and

WHEREAS, pursuant to that procedure, the Board of Directors of the Northern Yolo Resource Conservation District has adopted and forwarded to this Board of Supervisors a resolution declaring that in the judgment of the Board of Directors of that district, it is for the best interest of the district that its name be changed to Yolo County Resource Conservation District and requesting the name of the district so to be changed; and

WHEREAS, this Board of Supervisors is the Board of Supervisors of the principal county, and is obligated to consider that request;

NOW THEREFORE BE IT RESOLVED by the Board of Supervisors of the County of Yolo as follows:

1. Each of the foregoing recitals is true and correct.

2. The request of the Board of Directors of the Northern Yolo Resource Conservation District that the name of that district be changed to the Yolo County Resource Conservation District is hereby granted and the name of the Northern Yolo Resource Conservation District is hereby ordered changed to Yolo County Resource Conservation District.

3. The Clerk of this Board of Supervisors is hereby directed to cause certified copies of this Resolution to be forwarded to the Board of Directors initiating the request, the Board of Supervisors of the County of Colusa, the State

Board of Equalization, the Secretary of State, and the Assessor of this County.

4. It is hereby declared pursuant to Public Resources Code §9627 that, on acknowledgement of the change of name by the Secretary of State, the name of the district shall be considered changed.

PASSED AND ADOPTED by the Board of Supervisors of the County of Yolo, State of California, this 13th day of September, 1977.

AYES: Duncan, Barton, Edmonds, Marchand, Thompson.

NOES: None.

ABSENT: None.

Timothy J. Thompson
CHAIRMAN OF THE BOARD OF SUPERVISORS
COUNTY OF YOLO, STATE OF CALIFORNIA

ATTEST:

LAURENCE P. HENIGAN, CLERK

By Lila E. Pierce
Deputy

(SEAL)

BK

FILED
SEP 14 1977
LAURENCE P. HENIGAN, Clerk
By [illegible] Deputy

RESOLUTION NO. 77-126

RESOLUTION OF THE BOARD OF SUPERVISORS OF THE COUNTY OF YOLO, STATE OF CALIFORNIA, RELATING TO THE MATTER OF THE ISSUANCE OF $ 335,000 PRINCIPAL AMOUNT OF TAX ANTICIPATION NOTES OF THE WINTERS JOINT UNIFIED SCHOOL DISTRICT OF YOLO, NAPA & SOLANO COUNTIES

WHEREAS, pursuant to Sections 53850 et seq. of the Government Code of the State of California, on the 1st day of September 1977, the Governing Board of the WINTERS JOINT UNIFIED SCHOOL DISTRICT OF YOLO, NAPA & SOLANO Counties did find and determine, by resolution of said board, duly and regularly passed and adopted, that it is necessary that this Board of Supervisors borrow $ 335,000 on behalf of said school district by means of the issuance of tax anticipation notes; and

WHEREAS, it appears that the said sum of $ 335,000 will be needed for the immediate lawful requirements of said school district to provide for the payment of current expenses of said school district during the 1977-78 fiscal year, and that it is necessary that the said sum of $ 335,000 be borrowed for such purpose at this time; and

WHEREAS, it appears that the said sum of $ 335,000, when added to the interest payable thereon, does not exceed eighty-five percent (85%) of the estimated amount of the then uncollected taxes, income, revenue, cash receipts, and other moneys of said school district which will be available in fiscal year 1977-78 for the payment of said notes and the interest thereon;

NOW, THEREFORE, BE IT RESOLVED AND ORDERED by the Board of Supervisors of the County of Yolo, State of California, as follows, to wit:

1. That all of the recitals herein set forth are true and correct and that this Board of Supervisors so finds and determines;

2. That solely for the purpose of anticipating taxes, income, revenue, cash receipts and other moneys provided for said school

district for the fiscal year 1977-78 for the foregoing purpose, tax anticipation notes of WINTERS JOINT UNIFIED SCHOOL DISTRICT of YOLO, NAPA & SOLANO Counties, State of California, shall be issued by the Board of Supervisors of the County of Yolo, as follows:

Three (3) tax anticipation note(s) of the WINTERS JOINT UNIFIED SCHOOL DISTRICT of YOLO, NAPA & SOLANO Counties, State of California, of the denomination of $100,000 each, and one (1) tax anticipation note(s) of the denomination of $ 35,000 numbered 1 to 4, inclusive, dated September 30, 1977, and due and payable on December 21, 1977 to bearer;

3. That said tax anticipation notes shall bear such interest as may be fixed hereafter by resolution of this Board of Supervisors at the time said notes are sold, as hereinafter provided, which said interest shall not exceed the rate of eight percent (8%) per annum. The exact rate of interest to be sold on said tax anticipation notes shall be designated at the time of determining the best bid and making the award after advertising for sealed proposal for the purchase thereof. Said notes shall be sold to the bidder whose bid represents the lowest net cost to said school district. Said notes shall not be sold for less than the par value thereof and accrued interest thereon to date of delivery thereof;

4. That both the principal of and interest on said tax anticipation notes shall be payable in lawful money of the United States of America at the office of the Treasurer of the County of Yolo, in Woodland, California; the principal and interest of said notes being payable only upon the surrender thereof;

5. That said tax anticipation notes shall each be in substantially the form set forth as Exhibit "A" attached, the blanks being suitably filled in to indicate the numbers of said notes and the interest rate thereon;

6. That the Chairman of this Board of Supervisors is authorized

to sign each of said notes and to affix the seal of this Board of Supervisors thereto, and the County Auditor and County Treasurer, respectively, of the County of Yolo, are hereby authorized to countersign the same, and said officers are hereby authorized to cause the blank spaces thereof to be filled in to comply with the provisions hereof, and thereupon said officers shall deliver said tax anticipation notes so executed, to the County Treasurer of the County of Yolo for safekeeping;

7. That the principal amount of said tax anticipation notes, together with the interest thereon, shall be payable exclusively out of that portion of the taxes, income, revenue, cash receipts and other moneys provided for the fiscal year 1977-78 remaining uncollected at the time of said borrowing and from no other source, and shall constitute a first lien and charge against such taxes, income, revenue, cash receipts and other moneys for the fiscal year 1977-78 (all as provided in Section 53856 and 53857 of the Government Code) which are hereby pledged therefor. Said tax anticipation notes shall be paid on December 21, 1977. If said notes are not paid on December 21, 1977, they shall nevertheless be paid out of any money thereafter received from the taxes, income, revenue, cash receipts, and other moneys for the fiscal year 1977-78, it being the intention of this resolution and order to provide for the payment of said notes issued hereunder out of such taxes, income, revenue, cash receipts and other moneys for the 1977-78 fiscal year; and said tax anticipation notes shall constitute a general obligation of said school district, and, to the extent not paid from the taxes, income, revenue, cash receipts or other moneys of said school district pledged to the payment thereof, shall be paid, with interest thereon, from any other moneys of said school district lawfully available therefor, as more particularly provided in Section 53857 of the Government Code.

8. That said tax anticipation notes shall be sold by this

County Treasurer at public sale on September 20, 1977, at 10:00 o'clock A.M., and the Clerk of this Board of Supervisors is hereby directed to cause a notice thereof to be mailed, postage prepaid, to all state and national banks maintaining a place of business in the County of Yolo on the date of the adoption of this resolution, and not less than five (5) days prior to said date of sale. That said notice shall be in substantially the form set forth in Exhibit "B" and attached hereto.

9. The right is reserved by this Board of Supervisors to reject any and all bids. All bids must be unconditional, except that, at the option of the bidder, bids may be conditioned on the legal opinion of a firm of attorneys to be named by the bidder, at the expense of the successful bidder, approving the validity of the said notes.

10. Each proposal must be accompanied by a certified check or cashier's check or a cash deposit in the sum of $1,000 payable to the order of the County Treasurer of the County of Yolo, which check or cash deposit will be returned to the unsuccessful bidder in case of rejection of his proposal, and the check or cash deposit of the successful bidder will be forfeited in case he fails to accept and pay for the said note bid for by him before 5:00 o'clock P.M. on September 30, 1977, if his bid is accepted, or as soon thereafter as the legal opinion approving said notes has been rendered to purchaser.

The foregoing resolution was introduced by Supervisor Marchand who moved its adoption, seconded by Supervisor Duncan and adopted on roll call by the following vote on the 13th day of September, 1977:

/ / / / /

/ / / / /

/ / / / /

/ / / / /

AYES: Duncan, Barton, Marchand, Thompson.

NOES: None.

ABSENT: Edmonds.

CHAIRMAN OF THE BOARD OF SUPERVISORS
COUNTY OF YOLO, STATE OF CALIFORNIA
9-14-77

ATTEST:

LAURENCE P. HENIGAN, CLERK

BY _____
(DEPUTY)

(SEAL)

WINTERS JOINT UNIFIED SCHOOL DISTRICT

of

YOLO, NAPA, & SOLANO COUNTIES

TAX ANTICIPATION NOTE, FISCAL YEAR 1977-1978

NO. _____ Dated: ~~August 22~~ September 30, 1977

On the 21st day of December 1977, WINTERS JOINT UNIFIED SCHOOL DISTRICT of YOLO, NAPA & SOLANO County(ies), State of California, a school district organized and existing by virtue of the laws of the State of California, promises to pay to the bearer hereof, out of the funds hereinafter mentioned, at the office of the Treasurer of the County of Yolo, in Woodland, California, the sum of Three Hundred Thirty Five Thousand Dollars and 00/100 in lawful money of the United States of America, with interest thereon, at the rate of _____% per annum from date until paid. Interest shall cease to accrue on said date unless this note is presented for payment on said date and is not paid on said date.

This notice is authorized to be issued under and pursuant to resolutions duly and regularly passed and adopted, under authority of Sections 53850 - 53858, both inclusive, of the Government Code of the State of California, by the Board of Supervisors of the County of Yolo, State of California, and the Governing Board of the WINTERS JOINT UNIFIED SCHOOL DISTRICT of YOLO, NAPA & SOLANO County(ies), State of California, and is one note of an authorized issue of three (3) notes of the denomination of $100,000 each and one (1) note of the denomination of $ 35,000, in the aggregate principal amount of $ 335,000, all of like tenor (except for varying denominations and numbers). this note is payable only from income and revenues received by said

EXHIBIT "A"

school district from taxes during or allocable to the fiscal year 1977-78, in which the money represented by this note is borrowed, and all other income, revenue, cash receipts and moneys of said school district lawfully available therefor. If this note is not paid at maturity, it shall nevertheless be paid from such taxes, income, revenue, cash receipts and moneys received by said school district during or allocable to said fiscal year 1977-78.

It is hereby certified, recited and declared that this note is issued in strict conformity with the Constitution and laws of the State of California, and with the provisions of Sections 53850 et seq. of the Government Code of the State of California, and with the proceedings of the Governing Board of WINTERS JOINT UNIFIED SCHOOL DISTRICT of YOLO, NAPA & SOLANO County(ies), State of California, and of the Board of Supervisors of the County of Yolo, State of California, authorizing the same, and that all acts, conditions and things required to exist, happen and to be performed precedent to and in the issuance of this note have existed, happened and been performed in regular and due time, form and manner as required by law, and that this note, together with all indebtedness and obligations of said school district does not exceed any limit prescribed by the Constitution or statutes of the State of California.

For payment of the principal of and interest on this note and all other notes of said authorized issue, all of the income and revenues of said school district received from taxes for the fiscal year 1977-78, and all other income, revenue, cash receipts and moneys of said school district lawfully available therefor are hereby pledged, and this note and all notes of said authorized issue shall constitute a first lien and charge thereon.

/ / / / /

IN WITNESS WHEREOF, the Board of Supervisors of Yolo County, State of California, has caused this note to be signed by its Chairman and to be countersigned by the County Auditor and County Treasurer of the County of Yolo, and the seal of the said Board to be affixed thereto the day and year first above written.

_____
CHAIRMAN OF THE BOARD OF SUPERVISORS
COUNTY OF YOLO, STATE OF CALIFORNIA

(SEAL)

COUNTERSIGNED:

_____
AUDITOR OF THE COUNTY OF YOLO

_____
TREASURER OF THE COUNTY OF YOLO

NOTICE OF SALE

TAX ANTICIPATION NOTES

NOTICE IS HEREBY GIVEN that the County Treasurer of the County of Yolo will receive sealed proposals on or before 10:00 o'clock A.M. on September 20, 1977, in the Treasurer's Office, Room 210, Courthouse, Woodland, California, for the purchase of tax anticipation notes in accordance with the provisions of Section 53850 et seq. of the Government Code of the State of California, as follows, to wit:

Three (3) tax anticipation note(s) of the WINTERS JOINT UNIFIED SCHOOL DISTRICT of YOLO, NAPA & SOLANO County(ies), State of California, of the denomination of $100,000 each, and one (1) tax anticipation note of the denomination of $35,000 numbered 1 to 4, inclusive, dated September 30, 1977 and due and payable on December 21, 1977, to bearer.

Said notes will bear interest at the single rate of not to exceed eight percent (8%) per annum, as shall be named by the bidder, and such interest shall be paid on each of said notes at the maturity thereof. Each bidder shall specify in his bid the single rate of interest he desires said notes to bear and the premium offered, if any. The said notes will be sold and awarded to the bidder or bidders whose bid represents the lowest net interest cost to said school district computed from the date of said notes, aforesaid, to the 21st day of December, 1977. Interest shall be computed on the basis of three hundred sixty-five (365) days per year. Both the principal and interest on said tax anticipation notes shall be payable in lawful money of the United States of America at the office of the Treasurer of the County of Yolo, in Woodland, California.

/ / / / /

EXHIBIT "B"

The right is reserved by the Board of Supervisors to reject any or all bids. All bids must be unconditional, except that, at the option of the bidder, bids may be conditioned on the legal opinion of a firm of attorneys to be named by the bidder, at the expense of the successful bidder, approving the validity of the said notes.

Each proposal must be accompanied by a certified check or cashier's check or a cash deposit in the sum of $1,000 payable to the order of the County Treasurer of the County of Yolo, which check or cash deposit will be returned to the unsuccessful bidder in case of rejection of his proposal, and the check or cash deposit of the successful bidder will be forfeited in case he fails to accept and pay for the said note bid for by him before 5:00 o'clock P.M. on ~~August 30~~ September 30, 1977, if his bid is accepted, or as soon thereafter as the legal opinion approving said notes has been rendered to purchaser.

This notice is given pursuant to a resolution of the Board of Supervisors of the County of Yolo, adopted on the _____ day of ~~August~~ September, 1977.

BOARD OF SUPERVISORS OF THE COUNTY
OF YOLO, STATE OF CALIFORNIA

BY _____
TWYLA J. THOMPSON, CHAIRMAN

ATTEST:

LAURENCE P. HENIGAN, CLERK

BY _____
DEPUTY

(SEAL)

FILED
SEP 14 1977
LAURENCE P. HENIGAN, Clerk
By [illegible] Deputy

NOTICE OF SALE

TAX ANTICIPATION NOTES

NOTICE IS HEREBY GIVEN that the County Treasurer of the County of Yolo will receive sealed proposals on or before 10:00 o'clock A.M. on September 20, 1977, in the Treasurer's Office, Room 210, Courthouse, Woodland, California, for the purchase of tax anticipation notes in accordance with the provisions of Section 53850 et seq. of the Government Code of the State of California, as follows, to wit:

Three (3) tax anticipation note(s) of the WINTERS JOINT UNIFIED SCHOOL DISTRICT of YOLO, NAPA & SOLANO County(ies), State of California, of the denomination of $100,000 each, and one (1) tax anticipation note of the denomination of $35,000 numbered 1 to 4, inclusive, dated September 30, 1977 and due and payable on December 21, 1977, to bearer.

Said notes will bear interest at the single rate of not to exceed eight percent (8%) per annum, as shall be named by the bidder, and such interest shall be paid on each of said notes at the maturity thereof. Each bidder shall specify in his bid the single rate of interest he desires said notes to bear and the premium offered, if any. The said notes will be sold and awarded to the bidder or bidders whose bid represents the lowest net interest cost to said school district computed from the date of said notes, aforesaid, to the 21st day of December, 1977. Interest shall be computed on the basis of three hundred sixty-five (365) days per year. Both the principal and interest on said tax anticipation notes shall be payable in lawful money of the United States of America at the office of the Treasurer of the County of Yolo, in Woodland, California.

/ / / / /

The right is reserved by the Board of Supervisors to reject any or all bids. All bids must be unconditional, except that, at the option of the bidder, bids may be conditioned on the legal opinion of a firm of attorneys to be named by the bidder, at the expense of the successful bidder, approving the validity of the said notes.

Each proposal must be accompanied by a certified check or cashier's check or a cash deposit in the sum of $1,000 payable to the order of the County Treasurer of the County of Yolo, which check or cash deposit will be returned to the unsuccessful bidder in case of rejection of his proposal, and the check or cash deposit of the successful bidder will be forfeited in case he fails to accept and pay for the said note bid for by him before 5:00 o'clock P.M. on ~~August 30~~ September 30, 1977, if his bid is accepted, or as soon thereafter as the legal opinion approving said notes has been rendered to purchaser.

This notice is given pursuant to a resolution of the Board of Supervisors of the County of Yolo, adopted on the 13th day of ~~August~~ September, 1977.

BOARD OF SUPERVISORS OF THE COUNTY
OF YOLO, STATE OF CALIFORNIA

BY Twyla J. Thompson
TWYLA J. THOMPSON, CHAIRMAN

ATTEST:

LAURENCE P. HENIGAN, CLERK

BY [illegible]
DEPUTY

(SEAL)

BK.

(24)

FILED
SEP 15 1977
LAURENCE P. HENIGAN, Clerk
By [signature] Deputy

RESOLUTION NO. 77-127

(Parking Restrictions - Simon Terrace, Bryte)

WHEREAS, Section 22507 of the Vehicle Code of the State of California authorizes restriction of parking or standing of vehicles on certain streets or highways, or portions thereof, during all or certain hours of the day; and

WHEREAS, Article 1 of Chapter 3 of Title 4, Section 4-3.107 subsection (b) of the Yolo County Code provides for establishment of No Parking areas; and

WHEREAS, the Director of Public Works has made a recommendation to this Board recommending restricted parking at the location designated herein.

NOW, THEREFORE, BE IT RESOLVED by the Board of Supervisors of the County of Yolo that No Parking shall be permitted as provided in subsection (b) of said Section 4-3.107 at the following location and subject to the regulations in Section 21458 of the Vehicle Code of the State of California:

Along Simon Terrace commencing at a point 100.47 feet North of the Southwest corner of Lot 14 thereon thence continuing Northerly, Easterly, Westerly around the cul-de-sac and Southerly along the West line of Simon Terrace to a point 20 feet South of the Southeast corner of lot 5.

PASSED, APPROVED, AND ADOPTED by the Board of Supervisors of the County of Yolo, State of California, on the 13th day of September, 1977, by the following vote:

AYES: Duncan, Barton, Edmonds, Marchand, Thompson.

NOES: None.

ABSENT: None.

Lynn J. Thompson
CHAIRMAN OF THE BOARD OF SUPERVISORS
COUNTY OF YOLO, STATE OF CALIFORNIA
9-14-77

ATTEST:

LAURENCE P. HENIGAN, CLERK

BY _____, Deputy

(SEAL)

APPROVED AS TO FORM:

_____
County Counsel

(24)

COUNTY OF YOLO

Woodland, California

LLOYD H. ROBERTS, DIRECTOR

COUNTY OF YOLO
DEPARTMENT OF PUBLIC WORKS
ROAD COMMISSIONER - SURVEYOR - ENGINEER
292 WEST BEAMER STREET - TELEPHONE 666-8428
WOODLAND, CALIFORNIA 95695

RECEIVED
SEP 1 2 1977
LAURENCE P. HENIGAN, Clerk
By _____ Deputy

FILED
SEP 1 3 1977
LAURENCE P. HENIGAN, Clerk
By Barbara Rodgers
Deputy

September 13, 1977

REPORT NO. 1

HONORABLE BOARD OF SUPERVISORS
County of Yolo
Courthouse
Woodland, CA 95695

Re: Parking Restrictions and Street Lighting on Simon Terrace

Dear Chairman Thompson and Members of the Board:

RECOMMENDATION:

That your Board adopt the attached resolution restricting parking on the cul-de-sac in Simon Terrace, and authorize the Director of Public Works to cause the street light to be replaced on Simon Terrace approximately midway between SH 16 and the Northern terminus of Simon Terrace.

TRANSMITTALS:

1. Draft of "No Parking" resolution.
2. Letter from Solano Property Investment Company dated June 15, 1977.
3. Letter from Bryte County Fire Protection District dated June 2, 1977.
4. Sketch of map indicating requested no parking and proposed no parking.

DISCUSSION:

Observations by the Department on different occasions indicate that movement of emergency vehicles could be hindered by vehicles parking in the cul-de-sac. This is usually caused by random and irregular parking habits along the curve. It is therefore recommended that parking be prohibited as indicated in orange on the attached sketch.

You will note there is a difference between the "no parking" limits as requested and that as proposed. We feel that parking restrictions along the tangent portion of Simon as requested would be unduly restrictive and inappropriate at this time.

The requested street light is within Elkhorn Village Lighting District No. 1. It is customary in high density residential zones and high public use areas (church and commercial) such as this to provide midblock lighting. The light has been inadvertently removed and should be replaced. A credit for payments made will be applied to future billings by P. G. & E.

Respectfully submitted,

Lloyd H. Roberts

LLOYD H. ROBERTS
Director of Public Works

LHR:rh

Solano Property Investment Company
1545 North Texas Street
Federal Savings Center Suite 306
Fairfield, CA 94533
(707) 422-3400 425-5219

ROUTING		
NAME	TO	INITIAL
Director		LAR
Deputy Dir.	✓	
Asst. Dir.	✓	LR
Plan. & Design		
Public Serv.		
Surv. & Map.		
R/W		
Bus. & Serv.		
File		

June 15, 1977

Board of Supervisors
Director of Public Works
Yolo County

Dear Board Members and Director,

I am Belford M Spurlock, president of Solano Property Investment Company which is the General Partner of the limited partnership, Simon Terrace Investors, which purchased the Simon Terrace Apartments on May 16, 1977. This property is located at 900 Simon Terrace, Broderick, Ca. and consist of 126 onn and two bedroom apartments. The property has sufficient on-site parking for residents and guest; however, it has become a practice of the residents and guest to park on Simon Terrace, the street in front of the property. After work hours the street is normally lined solid with cars nearly all of which park approximately halfway on the sidewalk. This is breaking the sidewalk in some places. (the rounded curbs encourage this) This parking causes traffic flow restrictions particullary for emergency vehicles, makes it difficult to clean and maintain the street and detracts from the overall appearance of the adjacent properties. Mr Cecil Melzger, road supervisor 2, district 1, has advised me that I may quote himeas wishing to join me in this request, as well as the Bryte County Fire Protection District. (please see attached letter)

I have installed mercury-vapor lighting in the rear parking lots to improve secutity for the residents parking and the Yolo Sheriff's Department has been giving us excellant supporty in improving the overall security at Simon Terrace. (a common reason given by residents for parking on the street has been a lack of security in the parking lots)

Simon terrace street serves our property, a vacant lot, and one small apartment property on the west side of the street. The church and the commercial property front on Sacramento Blvd. The Cul-de-sac portion of the street is only 20 feet wide.

In view of the above I request that the Board and/or Director take appropiate action to cause "no parking signs" to be installed on Simon Terrace Street to prohibit parking in front of the Simon Terrace Apartments as marked on the attached plot map. In addition, I request that the street light be installed approximately as marked. A pole is already there and it appears that a light has been taken off.

JUN 16 1977
YOLO COUNTY
DEPT.
OF PUBLIC WORKS

Thank you.

Sincerely,

Belford M Spurlock

Belford M Spurlock 2842 Vista Grande St. Fairfield, Ca 94533
707 422-3400

EMERGENCY 371-1048 OFFICE 916/371-1106

Bryte County Fire Protection District

1515 LISBON AVE. • BRYTE, CALIF. 95605

June 2, 1977

Mr. Bill Spurlock
2842 Vista Grande
Fairfield, California 94533

Dear Sir:

As that you are the new owner of the apartment complex at 900 Simon Terrace, Broderick, California this office must inform you of some violations and dangerous practice that has been taking place at the complex even before your ownership.

(1) VEHICLES PARKING IN FRONT OF FIRE HYDRANTS:
As stated in the California Vehicle Code sec. 22514 the parking of vehicles <u>must not</u> take place within 15 feet of a fire hydrant.
Please paint the curbs in front of both hydrants, "Red". Has been done.

(2) General Parking of Vehicles:
It is very difficult to get large firefighting vehicles to the northern most hydrant when cars are parked in the "circle". If it is possible it would help very much if this area was posted NO PARKING.

I hope you will be able correct these problems. If I can aid you in some way please call.

Sincerely yours,
Lt. Michael E Richardson
Lieutenant, Michael E. Richardson

BK

FILED
SEP 16 1977
LAURENCE F. HENGAN, Clerk
By ..... Deputy

RESOLUTION NO. 77-128

Resolution of Acceptance for Parcel Map No. 2698
for Isaac Chavez

WHEREAS, the final tracing for Parcel Map No. 2698 has been prepared and presented to the Board of Supervisors for approval; and

WHEREAS, the Yolo County Planning Commission considered and approved a Negative Declaration of environmental impact for the proposed project, and this Board has considered and approved said Negative Declaration; and

WHEREAS, the tentative map for Parcel Map No. 2698 has been approved by said Planning Commission; and

WHEREAS, said map contemplates creation of two parcels in the Multiple Family Residential (R-3) Zone, of the Yolo County General Plan; and

WHEREAS, the final tracing of said Parcel Map has been signed by all necessary parties, pursuant to the provisions of the Government Code of the State of California; and

WHEREAS, said map in all respects complies with the provisions of the State Subdivision Map Act and of the Local Ordinances;

NOW, THEREFORE, BE IT RESOLVED by the Board of Supervisors of the County of Yolo as follows: (1) After consideration of the Negative Declaration of environmental impact for the proposed project, this Board finds that the project as proposed and approved will not have a significant effect on the environment, and the Negative Declaration on file is hereby approved by this Board. (2) This Board hereby finds that the proposed subdivision, together with the provisions for its design and improvements, is consistent with general plan adopted for the County of Yolo. (3) This Board hereby approves said Parcel Map No. 2698 as submitted, and instructs the Clerk to prepare said map for transmittal to the County Recorder for filing.

BE IT FURTHER RESOLVED that the Clerk of this Board hereby is authorized and ordered to file a Notice of Determination upon this project, with a copy of the Negative Declaration attached, said notice to include the decision of this Board to approve the proposed project, the finding of this Board that the proposed project will not have a significant effect on the environment, and a statement that no environmental impact report has been prepared, all pursuant to the California Environmental Quality Act.

PASSED, APPROVED AND ADOPTED this 13th day of September, 1977, by the following vote:

AYES: Duncan, Barton, Edmonds, Marchand, Thompson.

NOES: None.

ABSENT: None.

CHAIRMAN OF THE BOARD OF SUPERVISORS
COUNTY OF YOLO, STATE OF CALIFORNIA
9-14-77

ATTEST:

LAURENCE P. HENIGAN, Clerk

By _____, Deputy

(Seal)

APPROVED AS TO FORM:

_____
County Counsel

COUNTY OF YOLO

PLANNING DEPARTMENT
292 WEST BEAMER
WOODLAND, CALIFORNIA 95695
TELEPHONE 666-8556
AREA CODE 916

April 21 1977

Negative Declaration
Zone File #2693 &
Parcel Map #2698
Assessor's Parcel Nos. 8-112-08 & 8-112-33
Isaac Chavez, Applicant
NOTE: Date of Hearing - June 1, 1977

The applicant requests a variance and a Tentative May to create two legal lots at 485 and 501 Pecan Street in West Sacramento. Subject site is located in the Multiple-Family Residential (R-3) Zone and is in an area designated on the General Plan for medium density residential.

A variance is needed to create the two lots, 44' by 170', because Section 8-2.1006(b) of the code states that a minimum 60' lot width is required and the applicant requests only a 44' wide lot. Currently existing on subject parcel is two single family dwellings, a garage, and a storage shed.

Although this project might normally have significance, the staff determined that a Negative Declaration was appropriate for the following reasons:

1. There will be no environmental change as homes and improvements already.

2. No new improvements are proposed.

3. The project is to create two legal parcels.

FILED
SEP 22 1977
LAURENCE P. HENIGAN, Clerk
By Paul and Rodgers
Deputy

NOTICE OF DETERMINATION
No. 77-34

NOTICE IS HEREBY GIVEN pursuant to Public Resources Code § 21152 and Yolo County Code § 10-1.910 that the County of Yolo acting by its decision-making officer or body has made the following determination whether to approve or disapprove a project as follows:

1. The decision-making officer or body is The Board of Supervisors of the County of Yolo, State of California.

2. The project is described as follows: creation of two parcels in the Multiple Family Residential (R-3) Zone of the Yolo County General Plan. Parcel Map No. 2698 for Isaac Chavez, on the above matter, was accepted by the Board of Supervisors on September 13, 1977, by Resolution No. 77-128, copy of which is attached along with copy of Negative Declaration.

3. The project was (~~disapproved~~ approved) on September 13, 1977

4. The project (~~will~~ will not) have a significant effect on the environment.

5. An environmental impact report (~~has~~ has not) been prepared pursuant to the provisions of the California Environmental Quality Act.

Dated: September 20, 1977

Yolo County Board of Supervisors
Decision-making Officer or body

BY [signature]
LAURENCE P. HENIGAN,
its Clerk

FILED
SEP 13 1977
LAURENCE P. HENIGAN, Clerk
By ..... Deputy

RESOLUTION NO. 77-128

Resolution of Acceptance for Parcel Map No. 2698
for Isaac Chavez

WHEREAS, the final tracing for Parcel Map No. 2698 has been prepared and presented to the Board of Supervisors for approval; and

WHEREAS, the Yolo County Planning Commission considered and approved a Negative Declaration of environmental impact for the proposed project, and this Board has considered and approved said Negative Declaration; and

WHEREAS, the tentative map for Parcel Map No. 2698 has been approved by said Planning Commission; and

WHEREAS, said map contemplates creation of two parcels in the Multiple Family Residential (R-3) Zone, of the Yolo County General Plan; and

WHEREAS, the final tracing of said Parcel Map has been signed by all necessary parties, pursuant to the provisions of the Government Code of the State of California; and

WHEREAS, said map in all respects complies with the provisions of the State Subdivision Map Act and of the Local Ordinances;

NOW, THEREFORE, BE IT RESOLVED by the Board of Supervisors of the County of Yolo as follows: (1) After consideration of the Negative Declaration of environmental impact for the proposed project, this Board finds that the project as proposed and approved will not have a significant effect on the environment, and the Negative Declaration on file is hereby approved by this Board. (2) This Board hereby finds that the proposed subdivision, together with the provisions for its design and improvements, is consistent with general plan adopted for the County of Yolo. (3) This Board hereby approves said Parcel Map No. 2698 as submitted, and instructs the Clerk to prepare said map for transmittal to the County Recorder for filing.

BE IT FURTHER RESOLVED that the Clerk of this Board hereby is authorized and ordered to file a Notice of Determination upon this project, with a copy of the Negative Declaration attached, said notice to include the decision of this Board to approve the proposed project, the finding of this Board that the proposed project will not have a significant effect on the environment, and a statement that no environmental impact report has been prepared, all pursuant to the California Environmental Quality Act.

PASSED, APPROVED AND ADOPTED this 13th day of September, 1977, by the following vote:

AYES: Duncan, Barton, Edmonds, Marchand, Thompson.

NOES: None.

ABSENT: None.

Lowell J. Thompson
CHAIRMAN OF THE BOARD OF SUPERVISORS
COUNTY OF YOLO, STATE OF CALIFORNIA
9-14-77

ATTEST:

LAURENCE P. HENIGAN, Clerk

By _____, Deputy

(Seal)

APPROVED AS TO FORM:

_____ Dep
County Counsel

COUNTY OF YOLO

PLANNING DEPARTMENT
292 WEST BEAMER
WOODLAND, CALIFORNIA 95695
TELEPHONE 666-8556
AREA CODE 916

April 21 1977

Negative Declaration
Zone File #2693 &
Parcel Map #2698
Assessor's Parcel Nos. 8-112-08 & 8-112-33
Isaac Chavez, Applicant
NOTE: Date of Hearing - June 1, 1977

The applicant requests a variance and a Tentative May to create two legal lots at 485 and 501 Pecan Street in West Sacramento. Subject site is located in the Multiple-Family Residential (R-3) Zone and is in an area designated on the General Plan for medium density residential.

A variance is needed to create the two lots, 44' by 170', because Section 8-2.1006(b) of the code states that a minimum 60' lot width is required and the applicant requests only a 44' wide lot. Currently existing on subject parcel is two single family dwellings, a garage, and a storage shed.

Although this project might normally have significance, the staff determined that a Negative Declaration was appropriate for the following reasons:

1. There will be no environmental change as homes and improvements already.

2. No new improvements are proposed.

3. The project is to create two legal parcels.

BK

FILED
SEP 15 1977
LAURENCE P. HENIGAN, Clerk
By..... Deputy

RESOLUTION NO. 77-129

Resolution of Acceptance for Parcel Map No. 2699
for Pargan Singh

WHEREAS, the final tracing for Parcel Map No. 2699 has been prepared and presented to the Board of Supervisors for approval; and

WHEREAS, the Yolo County Planning Commission considered and approved a Negative Declaration of environmental impact for the proposed project, and this Board has considered and approved said Negative Declaration; and

WHEREAS, the tentative map for Parcel Map No. 2699 has been approved by said Planning Commission; and

WHEREAS, said map contemplates creation of two parcels in the Residential Suburban (R-S) Zone, of the Yolo County General Plan; and

WHEREAS, the final tracing of said Parcel Map has been signed by all necessary parties, pursuant to the provisions of the Government Code of the State of California; and

WHEREAS, said map in all respects complies with the provisions of the State Subdivision Map Act and of the Local Ordinances;

NOW, THEREFORE, BE IT RESOLVED by the Board of Supervisors of the County of Yolo as follows: (1) After consideration of the Negative Declaration of environmental impact for the proposed project, this Board finds that the project as proposed and approved will not have a significant effect on the environment, and the Negative Declaration on file is hereby approved by this Board. (2) This Board hereby finds that the proposed subdivision, together with the provisions for its design and improvements, is consistent with general plan adopted for the County of Yolo. (3) This Board hereby approves said Parcel Map No. 2699 as submitted, and instructs the Clerk to prepare said map for transmittal to the County Recorder for filing.

BE IT FURTHER RESOLVED that the Clerk of this Board hereby is authorized and ordered to file a Notice of Determination upon this project, with a copy of the Negative Declaration attached, said notice to include the decision of this Board to approve the proposed project, the finding of this Board that the proposed project will not have a significant effect on the environment, and a statement that no environmental impact report has been prepared, all pursuant to the California Environmental Quality Act.

PASSED, APPROVED AND ADOPTED this 13th day of September, 1977, by the following vote:

AYES: Duncan, Barton, Edmonds, Marchand, Thompson.

NOES: None.

ABSENT: None.

Douglas J. Thompson
CHAIRMAN OF THE BOARD OF SUPERVISORS
COUNTY OF YOLO, STATE OF CALIFORNIA
9-14-77.

ATTEST:

LAURENCE P. HENIGAN, Clerk

By _____, Deputy

(Seal)

APPROVED AS TO FORM:

_____ Deputy
County Counsel

COUNTY OF YOLO

PLANNING DEPARTMENT
292 WEST BEAMER
WOODLAND, CALIFORNIA 95695
TELEPHONE 666-8556
AREA CODE 916

Negative Declaration
Tentative Parcel Map No. 2699
Pargon Singh
Assessor's Parcel No. 46-110-07
NOTE: Date of Hearing - June 1, 1977

The applicant requests a Tentative Parcel Map to divide an existing 2.22 acre parcel into one 1.07 acre parcel and one 1.15 acre parcel in the Residential-Suburban (R-S) Zone for the purposes of creating two rural homesites. Subject site is located on the east side of Jefferson Boulevard, approximately 150 feet south of Higgins Road in Southport.

Although this project might normally have significance, the staff determined a Negative Declaration was appropriate for the following reasons:

1. The project is consistent with the East Yolo Area General Plan designation of low density residential and Residential Suburban zoning;

2. The size of the proposed parcels, 1.07 acres and 1.15 acres, is larger than the minimum 0.5 acre lot required by the Zoning Regulations for R-S Zoning.

3. These two parcels were once part of the Jefferson Boulevard Subdivision, but because the proposed parcels do not follow the original subdivision lines exactly, a new map needed to be filed.

FILED
SEP 20 1977
LAURENCE P. HENIGAN, Clerk
By Barbara Rodgers
Deputy

NOTICE OF DETERMINATION
No. 77-35

NOTICE IS HEREBY GIVEN pursuant to Public Resources Code § 21152 and Yolo County Code § 10-1.910 that the County of Yolo acting by its decision-making officer or body has made the following determination whether to approve or disapprove a project as follows:

1. The decision-making officer or body is The Board of Supervisors of the County of Yolo, State of California.

2. The project is described as follows: Creation of two parcels in the Residential Suburban (R-S) Zone of the Yolo County General Plan. The Board accepted Parcel Map No. 2699 for Pargan Singh on the above matter on September 13, 1977, by Resolution No. 77-129, copy of which is attached along with copy of the Negative Declaration.

3. The project was (~~disapproved~~ approved) on September 13, 1977

4. The project (~~will~~ will not) have a significant effect on the environment.

5. An environmental impact report (~~has~~ or has not) been prepared pursuant to the provisions of the California Environmental Quality Act.

Dated: September 20, 1977

Yolo County Board of Supervisors
Decision-making Officer or body

BY [signature]
LAURENCE P. HENIGAN,
its Clerk

FILED
SEP 15 1977
LAURENCE P. HENIGAN, Clerk
By ..... Deputy

RESOLUTION NO. 77-129

Resolution of Acceptance for Parcel Map No. 2699
for Pargan Singh

WHEREAS, the final tracing for Parcel Map No. 2699 has been prepared and presented to the Board of Supervisors for approval; and

WHEREAS, the Yolo County Planning Commission considered and approved a Negative Declaration of environmental impact for the proposed project, and this Board has considered and approved said Negative Declaration; and

WHEREAS, the tentative map for Parcel Map No. 2699 has been approved by said Planning Commission; and

WHEREAS, said map contemplates creation of two parcels in the Residential Suburban (R-S) Zone, of the Yolo County General Plan; and

WHEREAS, the final tracing of said Parcel Map has been signed by all necessary parties, pursuant to the provisions of the Government Code of the State of California; and

WHEREAS, said map in all respects complies with the provisions of the State Subdivision Map Act and of the Local Ordinances;

NOW, THEREFORE, BE IT RESOLVED by the Board of Supervisors of the County of Yolo as follows: (1) After consideration of the Negative Declaration of environmental impact for the proposed project, this Board finds that the project as proposed and approved will not have a significant effect on the environment, and the Negative Declaration on file is hereby approved by this Board. (2) This Board hereby finds that the proposed subdivision, together with the provisions for its design and improvements, is consistent with general plan adopted for the County of Yolo. (3) This Board hereby approves said Parcel Map No. 2699 as submitted, and instructs the Clerk to prepare said map for transmittal to the County Recorder for filing.

BE IT FURTHER RESOLVED that the Clerk of this Board hereby is authorized and ordered to file a Notice of Determination upon this project, with a copy of the Negative Declaration attached, said notice to include the decision of this Board to approve the proposed project, the finding of this Board that the proposed project will not have a significant effect on the environment, and a statement that no environmental impact report has been prepared, all pursuant to the California Environmental Quality Act.

PASSED, APPROVED AND ADOPTED this 13th day of September, 1977, by the following vote:

AYES: Duncan, Barton, Edmonds, Marchand, Thompson.

NOES: None.

ABSENT: None.

Fenela J. Thompson
CHAIRMAN OF THE BOARD OF SUPERVISORS
COUNTY OF YOLO, STATE OF CALIFORNIA
9-14-77.

ATTEST:

LAURENCE P. HENIGAN, Clerk

By _____, Deputy

(Seal)

APPROVED AS TO FORM:

_____ Deputy
County Counsel

COUNTY OF YOLO

PLANNING DEPARTMENT
292 WEST BEAMER
WOODLAND, CALIFORNIA 95695
TELEPHONE 666-8556
AREA CODE 916

Negative Declaration
Tentative Parcel Map No. 2699
Pargon Singh
Assessor's Parcel No. 46-110-07
NOTE: Date of Hearing - June 1, 1977

The applicant requests a Tentative Parcel Map to divide an existing 2.22 acre parcel into one 1.07 acre parcel and one 1.15 acre parcel in the Residential-Suburban (R-S) Zone for the purposes of creating two rural homesites. Subject site is located on the east side of Jefferson Boulevard, approximately 150 feet south of Higgins Road in Southport.

Although this project might normally have significance, the staff determined a Negative Declaration was appropriate for the following reasons:

1. The project is consistent with the East Yolo Area General Plan designation of low density residential and Residential Suburban zoning;

2. The size of the proposed parcels, 1.07 acres and 1.15 acres, is larger than the minimum 0.5 acre lot required by the Zoning Regulations for R-S Zoning.

3. These two parcels were once part of the Jefferson Boulevard Subdivision, but because the proposed parcels do not follow the original subdivision lines exactly, a new map needed to be filed.

B<

FILED

SEP 15 1977

LAURENCE P. HERIGAN, Clerk

By [illegible] Deputy

RESOLUTION NO. 77-130

(Certifies Right of Way for County Road No. 95)
(FAOS 03-113(2) Bridge No. 95-22.92)

WHEREAS, it is required that certain lands be acquired for the hereinabove entitled project; and

WHEREAS, the lands necessary for the hereinabove entitled project have been acquired; and

WHEREAS, a Right of Way Certificate is required by the Department of Transportation, State of California, before awarding a contract for the hereinabove entitled project; and

WHEREAS, the County of Yolo agrees to hold the State of California harmless for any liability which may result in the event the right of way is not clear as certified. If the State is named in a damage suit, as a result of the right of way not being clear as certified, the County of Yolo agrees that, at the request of the State, it will assume full responsibility for the conduct of the defense or provide such assistance as the State may require in connection with the defense;

NOW, THEREFORE, BE IT RESOLVED that the Chairman of the Board of Supervisors of the County of Yolo is hereby authorized to execute the Right of Way certificate attached hereto and made a part hereof.

PASSED AND ADOPTED by the Board of Supervisors, County of Yolo, State of California, on this 13th day of September, 1977, by the following vote:

AYES: Duncan, Barton, Edmonds, Marchand, Thompson.

NOES: None.

ABSENT: None.

Fenton J. Thompson

CHAIRMAN OF THE BOARD OF SUPERVISORS
COUNTY OF YOLO, STATE OF CALIFORNIA

ATTEST:

LAURENCE P. HENIGAN, CLERK

_____, DEPUTY

(SEAL)

APPROVED AS TO FORM:

_____, DEPUTY
COUNTY COUNSEL

COUNTY OF YOLO

RIGHT OF WAY CERTIFICATE

9-13-77
Date

OS-113(2) Work Order No. 4295
Identification Number

FAOS
Program

County Road 95
Bridge No. 95-22.92
Street, Road or Project Name

100 feet North and South of
Bridge No. 95-22.92
Job Limits

Right-of-way acquisition was not required for the construction of this project since all work is being done within the existing Right-of-Way.

1. STATUS OF RIGHT OF WAY ACQUISITION

   All construction is within existing Right of Way. Original 60 foot wide Right of Way dedicated on the Berry Vale Gardens Subdivision Map filed in Book 2 Maps at Page 27, Yolo County Records, on July 19, 1910. Additional 20 feet along West side County Road 95 dedicated as conditional approval of Parcel Map. No. 2322, filed in Book 2 of Parcel Maps at Pages 50 & 51 Yolo County Records on July 12, 1974.

2. STATUS OF AFFECTED RAILROAD FACILITIES — NONE

3. DESIGNATED MATERIAL SITES — NONE

4. DESIGNATED DISPOSAL AREAS — NONE

5. STATUS OF UTILITY RELOCATIONS NONE

6. SCHEDULE FOR REMOVAL OF OBSTRUCTIONS NONE

7. UNAUTHORIZED ENCROACHMENTS NONE

8. COMPLIANCE WITH FEDERAL AND STATE REQUIREMENTS REGARDING THE ACQUISITION OF REAL PROPERTY

The acquisition of right of way was not required.

9. COMPLIANCE WITH RELOCATION ADVISORY ASSISTANCE AND PAYMENTS PROVISIONS OF FEDERAL AND STATE LAW

The project did not require the displacement of any persons or business.

I HEREBY CERTIFY the right of way on this project as conforming to Statement No. (1) of Paragraph 5c of FHPM-642.1.

COUNTY OF YOLO

By _____
CHAIRMAN OF THE BOARD OF SUPERVISORS
COUNTY OF YOLO, STATE OF CALIFORNIA

Date 9-13-71

FILED
SEP 19 1977
LAURENCE P. HENIGAN, Clerk
By ..... Deputy

AMENDED BY Res. 78-176

RESOLUTION NO. 77-131

ESTABLISHING UNDERGROUND UTILITY DISTRICT NUMBER 7

BE IT RESOLVED by the Board of Supervisors of the County of Yolo as follows:

WHEREAS, by Resolution No. 77-115 dated August 30, 1977, a public hearing was called for on September 13, 1977, at the hour of 10:00 a.m., in the Board of Supervisors Room located at Courthouse, Woodland, California, to ascertain whether the public necessity, health, safety, or welfare requires the removal of poles, overhead structures, and the underground installation of wires and facilities for supplying electric, communication, or similar or associated service, within that certain area of the County described as follows:

> In West Sacramento on Merkley Avenue between Jefferson Boulevard and West Capitol Avenue, known as Underground Utility District No. 7; and

WHEREAS, notice of such hearing has been given to all affected property owners as such are shown on the last equalized assessment roll and to all utilities concerned in the manner and within the time required by law; and

WHEREAS, such hearing has been duly and regularly held, and all persons interested have been given an opportunity to be heard.

NOW, THEREFORE, BE IT RESOLVED by the Board of Supervisors of the County of Yolo, that pursuant to Title 5, Chapter 9 of the Yolo County Code, the above described area is hereby declared an Underground Utility District, and is designated as Underground Utility District No. 7 of the County of Yolo. Attached hereto, marked "Exhibit A", and hereby incorporated as a part of this resolution is a map delineating the boundaries of said District.

RESOLVED, FURTHER, that the Board of Supervisors does hereby fix January 1, 1978 as the date on which affected property owners must be ready to receive underground service, and does hereby

order the removal of all poles, overhead wires and associated overhead structures and the underground installation of wires and facilities for supplying electric, communication, or similar or associated service within Underground Utility District No. 7, on or before April 30, 1978.

RESOLVED, FURTHER, that the County Clerk is hereby instructed to notify all affected utilities and all persons owning real property within Underground Utility District No. 7 of the adoption of this resolution within ten (10) days after the date of such adoption. Said County Clerk shall further notify said property owners of the necessity that, if they or any person occupying such property desire to continue to receive electric, communication, or other similar or associated service, they or such occupant shall, by the date fixed in this resolution, provide all necessary facility changes on their premises so as to receive such services from the lines of the supplying utility or utilities at a new location, subject to applicable rules, regulations, and tariffs of the respective utility or utilities on file with the Public Utilities Commission of the State of California. Such notification shall be by mailing a copy of this resolution together with a copy of said Title 5, Chapter 9 of the Yolo County Code, to all affected property owners as such are shown on the last equalized assessment roll and to the affected utilities;

RESOLVED, FURTHER, that the Board of Supervisors hereby finds and determines as follows:

The Underground Utility District herein created is in the general public interest for the following reasons:

(1) "The undergrounding to be accomplished will avoid or eliminate an unusually heavy concentration of overhead distribution facilities";

(2) "The streets, roads, or rights of way in the District are extensively used by the general public and carry a heavy volume of pedestrian or vehicular traffic";

PASSED, APPROVED AND ADOPTED this 13th day of September, 1977, by the following vote:

AYES: Duncan, Barton, Edmonds, Marchand, Thompson.

NOES: None.

ABSENT: None.

Linda J. Thompson
CHAIRMAN OF THE BOARD OF SUPERVISORS
COUNTY OF YOLO, STATE OF CALIFORNIA

ATTEST:

LAURENCE P. HENIGAN, CLERK

BY _____, DEPUTY

(SEAL)

APPROVED AS TO FORM:

_____, Deputy
COUNTY COUNSEL
9-19-77

BK

FILED

SEP 13 1977

LAURENCE P. HENIGAN, Clerk

By _____ DEPUTY

RESOLUTION NO. 77-132

(Resolution Amending Resolution No. 77-46, the Salary Resolution of the County of Yolo)

WHEREAS, the Board of Supervisors of the County of Yolo heretofore has adopted Resolution No. 77-46, the Salary Resolution of the County of Yolo, to be effective July 1, 1977; and

WHEREAS, the Board of Supervisors desires to make amendments to that Resolution as amended;

NOW, THEREFORE, BE IT RESOLVED by the Board of Supervisors as follows:

SECTION 1. Section 3832 is hereby added to Article 38.

Section 3832. Personnel - Career Opportunity Development.

2	Personnel Analyst II or	27.5
	Personnel Analyst I	24.0

PASSED AND ADOPTED by the Board of Supervisors of the County of Yolo, State of California, this 13th day of September, 1977, by the following vote:

AYES: Duncan, Barton, Edmonds, Marchand, Thompson.

NOES: None.

ABSENT: None.

Lynda J. Thompson
CHAIRMAN OF THE BOARD OF SUPERVISORS
COUNTY OF YOLO, STATE OF CALIFORNIA

ATTEST:
LAURENCE P. HENIGAN, CLERK

BY Lois E. Lucas
DEPUTY

(SEAL)

BK

FILED

SEP 23 1977

LAURENCE P. HENIGAN, Clerk
By [illegible]
DEPUTY

RESOLUTION NO. 77-133

(Resolution of Intention to Establish County Service Area No. 7 (Mosbacher Tract)

WHEREAS, pursuant to Title 3, Division 2, Part 2, Chapter 2.2 of the Government Code of the State of California, a Request for Institution of Proceedings for the Establishment of a County Service Area was presented to this Board; and

WHEREAS, in accordance with Section 25210.13 of the Government Code, on August 22, 1977, the Yolo County Local Agency Formation Commission approved the formation of the County Service Area.

WHEREAS, pursuant to Section 25210.11 and in consideration of said request, this Board of Supervisors wishes to initiate proceedings for the establishment of a county service area;

NOW, THEREFORE, IT IS HEREBY RESOLVED, ORDERED AND FOUND:

1. That a county service area is proposed to be established under the terms of the aforesaid chapter in the unincorporated area of Yolo County; the boundary lines of the territories proposed for inclusion in the area are as set forth in Exhibit "A" attached hereto and made a part hereof.

2. That the name proposed for said county service area is: COUNTY SERVICE AREA NO. 7 (MOSBACHER TRACT).

3. That the type of extended county services proposed to be provided in this area consist of certain structural fire support services pursuant to Government Code § 25210.4, and miscellaneous extended services, pursuant to § 25210.4a of the Government Code, including the establishment, repair, operation, control and maintenance of a drainage system within the boundaries of the proposed county service area.

4. Said services are specified in the Request for Institution of Proceedings, and this Board finds that it is necessary, appropriate and economically feasible that said

services be provided by the proposed county service area.

5. Except where funds are otherwise available from service charges collected pursuant to § 25210.77a, a tax sufficient to pay for all such services will be annually levied upon all taxable property within said area.

6. There are no extended county services already provided or proposed to be provided within the area proposed to be included in the county service area.

7. That on the 25th day of October, 1977, at 11:00 o'clock A. M., a public hearing will be held in the Board of Supervisors' Chambers, Yolo County Courthouse, on the establishment of said area.

8. The Clerk of the Board is directed to publish notice of said public hearing pursuant to Government Code § 6061 in Winters Express, a newspaper of general circulation published within the County.

PASSED AND ADOPTED by the Board of Supervisors of the County of Yolo, State of California, this 20th day of September, 1977, by the following vote:

AYES: Duncan, Barton, Edmonds, Marchand, Thompson.

NOES: None.

ABSENT: None.

Gayle J. Thompson
CHAIRMAN OF THE BOARD OF SUPERVISORS
COUNTY OF YOLO, STATE OF CALIFORNIA
SEP 23 1977

ATTEST:
LAURENCE P. HENIGAN, CLERK
BY Peter E. Bacon
DEPUTY
(SEAL)

EXHIBIT "A"

LEGAL DESCRIPTION

COUNTY SERVICE AREA NUMBER SEVEN

YOLO COUNTY

Lots 1 through 21 of Mosbacher Tract No. 1 recorded in Map Book 3, Page 34, Yolo County Records, being a portion of the Northwest Quarter of Section 21, Township 8 North, Range 1 West, M.D.B.&M. described as follows:

Beginning at the Northwest corner of Section 21, Township 8 North, Range 1 West thence along the centerline of County Road 33, N. 89° 51' E. 2651 feet; thence leaving said centerline S. 00° 05' E. 1460 feet; thence N. 89° 54' W. 1470 feet; thence S. 00° 15' E. 1192 feet; thence S. 89° 39' W. 1186 feet; thence N. 00° 07' W. 2647 feet to the point of beginning and containing 121.4 acres of land.

BR

(16)

FILED

SEP 20 1977

LAURENCE P. HENIGAN, Clerk
By [signature]
DEPUTY

RESOLUTION NO. 77-134

RESOLUTION OF THE BOARD OF SUPERVISORS OF THE COUNTY OF YOLO, STATE OF CALIFORNIA, AWARDING SALE OF TAX ANTICIPATION NOTES OF THE WINTERS JOINT UNIFIED SCHOOL DISTRICT OF YOLO, NAPA, AND SOLANO COUNTIES IN THE SUM OF $ 335,000

WHEREAS, due notice of sale having been given as provided by resolution of this Board of Supervisors, dated September 13, 1977, requesting sealed proposals for the purchase of tax anticipation notes of the WINTERS JOINT UNIFIED SCHOOL DISTRICT of Yolo, Napa, and Solano Counties in the sum of Three Hundred Thirty-Five Thousand Dollars ($335,000) and

WHEREAS, at the time and place so noticed, the following bids were received:

BIDDER	INTEREST RATE	PREMIUM
Bank of America	3.53	-0-
Wells Fargo Bank	3.67	$1.50

NOW, THEREFORE, this Board of Supervisors determines that the bid of BANK OF AMERICA is the lowest and best bid and the same is hereby accepted, to wit:

$ 335,000 par value tax anticipation notes pursuant to Government Code § 53850 et seq. of Winters Joint Unified School District of Yolo, Napa, and Solano Counties State of California, being three (3) note(s) of the denomination of $100,000 each, and one (1) note of the denomination of $ 35,000 dated September 30, 1977; payable to bearer on December 21, 1977, said note(s) to bear interest at the rate of 3.53 percent per annum, said interest to be computed on the basis of three hundred sixty-five days per year and paid at the maturity of said notes.

That the principal amount of said tax anticipation notes, together with the interest thereon, shall be payable exclusively out of that portion of the taxes, income, revenue, cash receipts and other moneys provided for the fiscal year 1977-78 remaining uncollected at the time of said borrowing and from no other source, and shall constitute a first lien and charge against such taxes, income, revenue, cash receipts and other moneys for the fiscal year 1977-78 (all as provided in §§ 53856 and 53857 of the Government Code) which are hereby pledged therefor. Said tax anticipation notes shall be paid on December 21, 1977, If said notes are not paid on December 21, 1977, they shall nevertheless be paid out of any money thereafter received from the taxes, income, revenue, cash receipts and other moneys for the fiscal year 1977-78, it being the intention of this resolution and order to provide for the payment of said notes issued hereunder out of such taxes, income, revenue, cash receipts and other moneys for the 1977-78 fiscal year; and said tax anticipation notes shall constitute a general obligation of said school district, and, to the extent not paid from the taxes, income, revenue, cash receipts or other moneys of said school district pledged to the payment thereof, shall be paid, with interest thereon, from any other moneys of said school district lawfully available therefor, as more particularly provided in § 53857 of the Government Code.

IT IS FURTHER ORDERED AND RESOLVED that this Board, as issuer of said notes on behalf of said District, hereby convenants

that it will make no use of the proceeds of such notes which would cause such notes to be "arbitrage bonds" under § 103(d) of the Internal Revenue Code; and, to that end, so long as any of such notes are outstanding, the issuer with respect to the proceeds of such notes, and all officers having custody or control of such proceeds, shall comply with all requirements of said Section and the regulations of the United States Department of the Treasury thereunder, to the extent that such regulations are, at the time, applicable and in effect.

The foregoing resolution was introduced at a regular meeting of the Board of Supervisors of the County of Yolo duly held on the 20th day of September, 1977, by Supervisor Duncan who moved its adoption, seconded by Supervisor Barton and adopted on roll call by the following vote:

AYES: Duncan, Barton, Edmonds, Marchand, Thompson

NOES: None.

ABSENT: None.

Lungle J. Thompson
CHAIRMAN OF THE BOARD OF SUPERVISORS
COUNTY OF YOLO, STATE OF CALIFORNIA

ATTEST:

LAURENCE P. HENIGAN, CLERK

BY Pete E. Lucas
DEPUTY

(SEAL)

WINTERS
[redacted] JT. UNIFIED SCHOOL TAX ANTICIPATION NOTES

$335,000.00 AMOUNT

BIDDER	%	# OF DAYS	INTEREST	PREMIUM	TOTAL
Bank of America	3.53	82	$2,656.69	None	$2,656.69
Wells Fargo	3.67	82	$2,762.05	$1.50	$2,760.55

16

BANK OF AMERICA

September 20, 1977

The Honorable Board of Supervisors
Yolo County
Treasurer's Office, Room 210
Courthouse
Woodland, California

Gentlemen:

In accord with your invitation for bids to purchase $335,000 par value in Tax Anticipation Notes of the Winters Joint Unified School District to be issued pursuant to Sections 53850-58 of the California Government Code and Internal Revenue Code Section 103 (d) (or regulations pursuant thereto), we hereby offer to pay par.

The Notes for which this proposal is submitted are more particularly described as follows:

$335,000 par value Winters Joint Unified School District, Yolo County California, Tax Anticipation Notes (in the denomination of 3 x $100,000 and, 1 x 35,000) to be dated and delivered on or about September 30, 1977; said Notes to bear interest at the rate of 3.53% per annum, on a 365 day basis, payable at maturity and mature on December 21, 1977; without option of prior call and redemption by the District.

This proposal is made subject to our obtaining, at our expense from Messrs. Orrick, Herrington, Rowley & Sutcliffe, attorneys, San Francisco, a legal opinion approving the issuance of the above described Notes in all respects, and stating that the interest thereon is exempt from all present Federal income taxes and from California personal income taxes.

A cashier's check in the amount of $1,000 is enclosed, which is to be returned to us in the event this bid is not accepted.

Respectfully submitted,

BANK OF AMERICA, N.T. & S.A.

By: _____

TOTAL NET INTEREST COST:

$_____

WELLS FARGO BANK

NATIONAL ASSOCIATION

HEAD OFFICE
464 CALIFORNIA STREET
P.O. BOX 44014
SAN FRANCISCO, CALIFORNIA 94144

INVESTMENT DIVISION

Sept. 20, 1977

Treasurer's Office
Courthouse, Room 210
Woodland, California

Gentlemen:

For the legally issued WINTERS JOINT UNIFIED SCHOOL DISTRICT TAX ANTICIPATION NOTES in the principal amount of $335,000.00, as described in your notice of sale for said note(s), we hereby bid you par value thereof, plus a premium of $ 1.50, thereon plus accrued interest to the date of delivery.

Said note(s) to be dated Sept. 30, 1977 and will be due and payable on Dec. 21, 1977 bearing interest at the rate of 3.67%.

Said note(s) to be noncallable and be in denominations of $100,000 each and 1 x $35,000. Interest to be calculated on a 365-day basis.
The above bid is made with the understanding that if successful we shall be furnished at our expense with the satisfactory opinion of Messrs. Orrick, Herrington, Rowley & Sutcliffe, Attorneys at Law, San Francisco, California approving in all respects the legality of the above described note(s), and the exemption of the interest thereon for federal income tax purposes.

As evidence of our good faith, we enclose herein a cashier's check for $ 1,000.00, with the understanding that this check is to be applied as part payment if our bid is accepted, otherwise it is to be promptly returned to us.

Respectfully submitted,

WELLS FARGO BANK, N.A.

Eduard Johnson
Investment Officer

FILED

SEP 20 1977

LAURENCE P. HENIGAN, Clerk

By [illegible] DEPUTY

RESOLUTION NO. 77-135

Resolution of Acceptance for Parcel Map No. 2716
for Bruce Waynick

WHEREAS, the final tracing for Parcel Map No. 2716 has been prepared and presented to the Board of Supervisors for approval; and

WHEREAS, the Yolo County Planning Commission considered and approved a Negative Declaration of environmental impact for the proposed project, and this Board has considered and approved said Negative Declaration; and

WHEREAS, the tentative map for Parcel Map No. 2716 has been approved by said Planning Commission; and

WHEREAS, said map contemplates creation of two parcels in the Agricultural General (A-1) Zone, of the Yolo County General Plan; and

WHEREAS, the final tracing of said Parcel Map has been signed by all necessary parties, pursuant to the provisions of the Government Code of the State of California; and

WHEREAS, said map in all respects complies with the provisions of the State Subdivision Map Act and of the Local Ordinances;

NOW, THEREFORE, BE IT RESOLVED by the Board of Supervisors of the County of Yolo as follows: (1) After consideration of the Negative Declaration of environmental impact for the proposed project, this Board finds that the project as proposed and approved will not have a significant effect on the environment, and the Negative Declaration on file is hereby approved by this Board. (2) This Board hereby finds that the proposed subdivision, together with the provisions for its design and improvements, is consistent with general plan adopted for the County of Yolo. (3) This Board hereby approves said Parcel Map No. 2716 as submitted, and instructs the Clerk to prepare said map for transmittal to the County Recorder for filing.

BE IT FURTHER RESOLVED that the Clerk of this Board hereby is authorized and ordered to file a Notice of Determination upon this project, with a copy of the Negative Declaration attached, said notice to include the decision of this Board to approve the proposed project, the finding of this Board that the proposed project will not have a significant effect on the environment, and a statement that no environmental impact report has been prepared, all pursuant to the California Environmental Quality Act.

PASSED, APPROVED AND ADOPTED this 20th day of September, 1977, by the following vote:

AYES: Duncan, Barton, Edmonds, Marchand, Thompson.

NOES: None.

ABSENT: None.

CHAIRMAN OF THE BOARD OF SUPERVISORS
COUNTY OF YOLO, STATE OF CALIFORNIA

SEP 23 1977

ATTEST:

LAURENCE P. HENIGAN, Clerk

By _____, Deputy

(SEAL)

APPROVED AS TO FORM:

_____
County Counsel

TO:

Planning
County Counsel
Ione Shrader
Bruce & R.R. Waynick
Building
Assessor

BOARD OF SUPERVISORS
Yolo County, California

Date: February 15, 1977
Entry No. 20

File:

RECEIVED

FEB 28 1977

PLANNING DEPT.
YOLO COUNTY

MINUTE ORDER NO. 77-231: ACCEPTED THE NEGATIVE DECLARATION AS FILED WITH THE PLANNING COMMISSION, REGARDING THE APPEAL FROM THE DECISION OF THE BOARD OF ZONING ADJUSTMENT DENYING IONE SHRADER, BRUCE & R.R. WAYNICK A VARIANCE TO ALLOW THE CREATION OF A 1.95 ACRE HOME SITE FROM AN EXISTING 32.95 ACRE PARCEL LOCATED ON THE SOUTHSIDE OF COUNTY ROAD NO. 25A BETWEEN PRESENT STATE ROUTE 113 AND THE PROPOSED STATE ROUTE 113, SOUTH OF THE CITY OF WOODLAND, CALIFORNIA, IN THE AGRICULTURAL GENERAL ZONE. THE MATTER WAS CONSIDERED AT A PUBLIC HEARING HELD ON FEBRUARY 15, 1977, AT 10:30 A.M. IN THE PRESENCE OF THE APPLICANTS AND THEIR ATTORNEY.

Upon motion of Supervisor Marchand, seconded by Supervisor Duncan, and duly carried, the above Minute Order was so ordered by the following vote:

Ayes: Duncan, Barton, Edmonds, Marchand, Thompson.

Noes: None.

Absent: None.

ORIGINAL

COUNTY OF YOLO

PLANNING DEPARTMENT
292 WEST BEAMER
WOODLAND, CALIFORNIA 95695
TELEPHONE 666-8556
AREA CODE 916

October 19, 1976

Negative Declaration
Zone File #2647
Assessor's Parcel No. 41-020-18-1
Bruce M. Waynick

NOTE: Date of Hearing - December 1, 1976

The applicant requests a variance to create a 1.95 acre homesite and seeks permission to split the small portion of land where a house already exists from an existing 32.95 acre parcel in the Agricultural General (A-1) Zone. Subject site is located on the south side of County Road 25-A between the old State Route 113 and the proposed State Route 113, just south of Woodland.

A house, tank house, storage shed, well house and septic tank system already exist on the proposed 1.95 acre homesite. The applicant says he requests the split because he plans on retiring and wants to keep his house while selling the remainder of property so it could remain in agricultural use.

Although this project might normally have significance, the staff determined on October 7, 1976 that a negative declaration was appropriate for the following reasons:

1. There are similar small sized parcels in the vicinity;

2. The remaining large parcel will continue in agricultural usage and therefore will be consistent with the General Plan;

3. Because a homesite already exists on the proposed small parcel, the split would only allow one additional homesite.

A copy of the initial statement is on file in the Office of the Planning Department, 292 West Beamer Street, Woodland, CA.

FILED

SEP 27 1977

LAURENCE P. HENIGAN, Clerk
By [illegible] DEPUTY

RESOLUTION NO. 77-136

(Resolution Amending Resolution No. 77-119, Fixing Tax Rate for the Year 1977-78)

WHEREAS, this Board fixed the tax rate for the fiscal year 1977-78 for the County of Yolo and the various political subdivisions thereof by reference to a document attached thereto and made a part thereof entitled "County of Yolo Tax Rates 1977-78" which was prepared and submitted to this Board by the Auditor-Controller of Yolo County; and

WHEREAS, there are clerical errors contained in said "County of Yolo Tax Rates 1977-78" which must be corrected to correctly show the rate for the districts' tax money as requested by the various districts.

NOW THEREFORE BE IT RESOLVED AND ORDERED that Resolution No. 77-119 be, and hereby is, amended nunc pro tunc to correct the clerical errors contained in the "County of Yolo Tax Rates 1977-78" to read as follows:

CITIES		
City of Winters	$2.60	
PORT DISTRICTS		
Sacramento-Yolo Port District	$ .028	
SCHOOL DISTRICTS		
WINTERS JOINT UNIFIED		
M.F.N.P.	$ .010	
C.S.	.100	
E.C.M.	0	
S.S.B.F.	.182	
Adult Education	.024	
General	$3.837	$4.153
COUNTY SCHOOL SERVICE		
Children's Institutions (Ed. Code 6951-6957)	$ .045	
RIVER DELTA JOINT UNIFIED		
General	$3.363	
LOS RIOS COMMUNITY COLLEGE DISTRICT		
General	$ .52	
County School Service	.09	$ .61

SOLANO COMMUNITY COLLEGE DISTRICT	
General	$.507
SCHOOL DISTRICT DEBT SERVICE	
LOS RIOS COMMUNITY COLLEGE	$.035
SOLANO COMMUNITY COLLEGE	$.09

PASSED AND ADOPTED by the Board of Supervisors of the County of Yolo, State of California, this 27th day of September, 1977, by the following vote:

AYES: Duncan, Barton, Edmonds, Marchand, Thompson.

NOES: None.

ABSENT: None.

Tenyla J. Thompson
CHAIRMAN OF THE BOARD OF SUPERVISORS
COUNTY OF YOLO, STATE OF CALIFORNIA

ATTEST:

LAURENCE P. HENIGAN, CLERK

By Pete E. Bacon
Deputy

(SEAL)

FILED

SEP 29 1977

LAURENCE P. HENIGAN, Clerk

By _____ DEPUTY

RESOLUTION NO. 77-137

(Resolution Regarding the Cache Creek Tule Elk Herd)

WHEREAS, the present range of this herd encompasses portions of the County of Colusa, and the County of Lake, near the County of Yolo boundary; and

WHEREAS, the conditions of the habitat is extremely poor, not only due to several years of drought, but compounded by heavy livestock use on private lands and occasional trespass on the public lands; and

WHEREAS, the present estimated size of this herd is 80-100 elk, down from previous estimates of up to 125 animals, whose observed poor condition is directly attributable to the habitat; and

WHEREAS, it is heart-rending to observe these starving elk with ribs and hip bones protruding; and

WHEREAS, the potential exists for subdivision of the private lands within the area which could adversely affect or even eliminate the herd;

NOW THEREFORE BE IT RESOLVED by the Board of Supervisors of the County of Yolo, that it endorses the habitat management plan of the Bureau of Land Management which proposes:

1. The construction of fences to control livestock use.
2. The withdrawal of public lands from mineral entry.
3. The conversion of heavy brush to grassland to increase the amount of available forage.
4. The construction of reservoirs, protection of riparian areas, development of marginal springs and seeps; and
5. The purchase of private lands important to the welfare of this herd, and potentially for a healthy increase.

BE IT FURTHER RESOLVED that the Clerk of this Board send a copy of this resolution to the State Director, U. S. Bureau of Land Management, Sacramento, California; and the District Manager, U. S. Bureau of Land Management, Ukiah, California; and the

Yolo County Fish and Game Advisory Committee.

PASSED AND ADOPTED by the Board of Supervisors of the County of Yolo, State of California, this 27th day of September, 1977, by the following vote:

AYES: Duncan, Barton, Edmonds, Marchand, Thompson.

NOES: None.

ABSENT: None.

Gerald J. Thompson
CHAIRMAN OF THE BOARD OF SUPERVISORS
COUNTY OF YOLO, STATE OF CALIFORNIA
SEP 29 1977

ATTEST:

LAURENCE P. HENIGAN, CLERK

By Pat E. Lucas
Deputy

(SEAL)

BK

FILED

SEP 29 1977

LAURENCE P. HENIGAN, Clerk
By [signature]
DEPUTY

RESOLUTION NO. 77-138

(A Resolution Amending Resolution No. 77-46, the Salary Resolution of the County of Yolo)

WHEREAS, the Board of Supervisors of the County of Yolo heretofore has adopted Resolution No. 77-46, the Salary Resolution of the County of Yolo, to be effective July 1, 1977; and

WHEREAS, the Board of Supervisors desires to make amendments to the Resolution as amended;

NOW, THEREFORE, BE IT RESOLVED by the Board of Supervisors as follows:

SECTION 1. Section 803 of Resolution 77-46 is hereby amended to read as follows:

Section 803. Assessor's Classifications.

1	Chief Appraiser	32.5
1	Standards Evaluator	31.0
3	Senior Appraiser	29.5
3	Appraiser III or	27.5
	Appraiser II	25.5
10	Appraiser II or	25.5
	Appraiser I	22.5
1	Supervising Auditor-Appraiser	31.0
1	Auditor-Appraiser III	28.5
3	Auditor-Appraiser II or	26.25
	Auditor-Appraiser I	24.0
1	Assessment Office Supervisor	24.5
1	Senior Cadastral Draftsperson	23.5
1	Cadastral Draftsperson	20.5
3	Assessment Clerk II	18.75
1	Administrative Clerk III	19.5
1	Office Machines Operator	17.0
8	Assessment Clerk I or	17.0
	Typist Clerk II	14.0

(1) The combined total of positions in Appraiser III and Appraiser II classifications shall not exceed three (3) positions.

(2) The combined total of positions in Appraiser II and Appraiser I classifications shall not exceed ten (10) positions.

(3) The combined total of positions in Auditor-Appraiser II or Auditor-Appraiser I classifications shall not exceed three (3) positions.

(4) The combined total of positions in Assessment Clerk I and Typist Clerk II classifications shall not exceed eight (8) positions.

SECTION 2. Section 903 of Resolution 77-46 is hereby amended to read as follows:

Section 903. Auditor-Controller's Classifications.

1	Administrative Accountant	32.0
1	Auditor III	29.0
2	Auditor II or	27.25
	Auditor I or	24.25
	Auditor Trainee	21.5
3	Accountant I	24.25
1	Junior Accountant	21.5
1	Tax Accountant	24.25
1	Supervising Account Clerk II	22.0
2	Account Clerk III	18.75
7	Account Clerk II or	17.0
	Account Clerk I	15.0
1	Account Clerk II - 20 hours/week or	17.0
	Account Clerk I - 20 hours/week	15.0
1	Office Machines Operator	17.0
1	Typist Clerk III	16.0

(1) The combined total of positions in Auditor II, Auditor I, and Auditor Trainee classifications shall not exceed two (2) positions.

SECTION 3. Section 1303 of Resolution 77-46 is hereby amended effective October 1, 1977, to read as follows:

Section 1303. County Counsel Classifications.

4	Attorney III* or	C3
	Attorney II* or	C2
	Attorney I*	C1

* The combined total of positions in Attorney III, Attorney II, and Attorney I classifications shall not exceed four (4) positions.

The County shall pay up to $75.00 per attorney for reimbursement of actual expenses incurred for job related professional licenses or membership dues in job related professional organizations.

/ / / / /

/ / / / /

/ / / / /

/ / / / /

/ / / / /

/ / / / /

/ / / / /

/ / / / /

SECTION 4. Section 1802 of Resolution 77-46 is hereby amended to read as follows:

Section 1802. General Services & Purchasing Departmental Classifications.

1	Purchasing Assistant	27.0
1	Buyer	23.0
1	Senior County Printer	21.5
1	County Printer	19.5
1	Secretary II	17.25
1	Account Clerk II or	17.0
	Account Clerk I	15.0
1	Microfilm Operator	17.0
1	Typist Clerk II or	14.0
	Typist Clerk I	11.75

SECTION 5. Section 2002 of Resolution 77-46 is hereby amended to read as follows:

Section 2002. Library Classifications.

4	Librarian II or	24.5
	Librarian I	21.5
1	Administrative Assistant	22.0
1	Secretary III	19.5
2	Library Specialist II	22.5
1	Library Specialist I	20.5
1	Library Assistant IV	21.0
1	Library Assistant IV - 28 hours per week	21.0
7	Library Assistant III	19.0
1	Library Assistant III - 32 hours per week	19.0
1	Library Assistant III - 28 hours per week	19.0
1	Library Assistant III - 20 hours per week	19.0
7	Library Assistant II	17.0
5	Library Assistant II - 20 hours per week	17.0
1	Library Assistant I	13.0
1	Library Assistant I or 2	13.0
	Library Assistant I - 20 hours per week	
1	Bookmobile Driver-Clerk	18.0
1	Custodian	15.0
1	Typist Clerk II or	14.0
	Typist Clerk I	11.75

The combined total of positions in Librarian II and Librarian I classifications shall not exceed four (4) positions.

SECTION 6. Section 2504 of Resolution 77-46 is hereby amended to read as follows:

Section 2504. Juvenile Hall Classifications.

1	Superintendent of Juvenile Hall	30.0
1	Group Counselor III	25.5
7	Group Counselor II or	22.0
	Group Counselor I	19.0
6	Group Counselor I	19.0
1	Juvenile Training and Transportation Officer	18.5

(1) Group Counselors shall be entitled to one meal without charge while on their assigned shift. The cost of the meal is computed at sixty (60) cents for Internal Revenue purposes.

(2) The combined total of positions in Group Counselor II and Group Counselor I classifications shall not exceed seven (7) positions.

SECTION 7. Section 2803 of Resolution 77-46 is hereby amended to read as follows:

Section 2803. Health to Underserved Rural Areas (HURA) Grant Positions.

1	Public Health Program Specialist	33.5
1	Public Health Program Analyst	28.0
2	Community Health Worker	18.25
2	Secretary II	17.25
2	Public Health Aide	16.0

SECTION 8. Section 3202 of Resolution 77-46 is hereby amended to read as follows:

Section 3202. Superior Court Departmental Classifications.

1	Superior Court Secretary - Jury Commissioner	22.0
2	Superior Court Secretary	19.5
1	Master Calendar Clerk	21.0
2	Typist Clerk II	14.0
	Typist Clerk I	11.75

SECTION 9. Section 3502 of Resolution 77-46 is hereby amended to read as follows:

Section 3502. Welfare Department Classifications.

3	Program Manager I	30.0
1	Staff Services Manager II	32.5
3	Staff Services Manager I	27.25
1	Social Worker Supervisor II	29.0
3	Social Worker Supervisor I	26.25
4	Social Worker IV	26.25
7	Social Worker III	24.75
11	Social Worker II, or	23.0
	Social Worker I	20.5
6	Eligibility Supervisor	21.5
3	Eligibility Worker III	20.0
35	Eligibility Worker II, or	18.25
	Eligibility Worker I	16.5
2	Investigator	26.0
1	Supervising Account Clerk II	22.0
1	Supervising Account Clerk I	20.5
1	Supervising General Clerk I	20.5
2	Account Clerk III	18.75
16	Account Clerk II or	17.0
	Account Clerk I	15.0
1	Secretary III	19.5

1	Typist Clerk III	16.0
18	Typist Clerk II, or	14.0
	Typist Clerk I, or	11.75
	General Clerk II, or	13.25
	General Clerk I	11.0
8	Vocational Assistant, or	15.0
	Vocational Trainee	14.0
1	General Clerk III	16.0
1	Stock Clerk	16.0
1	Custodian	15.0
1	Homemaker Supervisor	14.5
14	Homemaker	12.75

(1) The combined total of positions in Social Worker II and Social Worker I classifications shall not exceed eleven (11) positions.

(2) The combined total of positions in Eligibility Worker II and Eligibility Worker I classifications shall not exceed thirty-five (35) positions.

(3) The combined total of positions in Typist Clerk I and Typist Clerk II and General Clerk I and General Clerk II positions may be interchanged provided the combined total of positions for both classifications does not exceed eighteen (18) positions.

(4) The combined total of positions in Vocational Assistant and Vocational Trainee classifications shall not exceed eight (8) positions.

SECTION 10. Section 3602 of Resolution 77-46 is hereby amended to read as follows:

Section 3602. Youth Service Bureau Departmental Classifications.

1	Staff Coordinator	24.0
1	Community Resources Coordinator - 25 hours/week	21.5
1	Secretary III	19.5
1	Alternative Counselor	17.0

/ / / / /

/ / / / /

/ / / / /

/ / / / /

/ / / / /

/ / / / /

/ / / / /

/ / / / /

/ / / / /

/ / / / /

PASSED AND ADOPTED by the Board of Supervisors of the County of Yolo, State of California, this 27th day of September, 1977, by the following vote:

AYES: Duncan, Barton, Edmonds, Marchand, Thompson.

NOES: None.

ABSENT: None.

CHAIRMAN OF THE BOARD OF SUPERVISORS
COUNTY OF YOLO, STATE OF CALIFORNIA
SEP 29 1977

ATTEST:

LAURENCE P. HENIGAN, CLERK

BY DEPUTY

(SEAL)

RK

FILED

SEP 28 1977

LAURENCE P. HENIGAN, Clerk

By [signature] DEPUTY

California State Department of Education
State Agency for Surplus Property
721 Capitol Mall, Sacramento, CA 95814
SASP Form No. 202 (10-77)

RESOLUTION NO. 77-139

RESOLUTION

"BE IT RESOLVED by the Governing Board, OR by the Chief Administrative Officer of those organizations which do not have a governing board, and hereby ordered that the official(s) and/or employee(s) whose name(s), title(s), and signature(s) are listed below shall be and is (are) hereby authorized as our representative(s) to acquire federal surplus property from the California State Agency for Surplus Property under the Terms and Conditions listed on the reverse side of this form."

NAME (Print or type.)	TITLE	SIGNATURE
Milton C. Lane, Jr.	Deputy Director OES	[signature]
David Rodgers	Superintendent of Bldgs.	[signature]
George Jacob	Acting Dr. of Gen. Ser. & P.A.	[signature]
Keith Momsen	~~Deputy Director~~ Chief Deputy Purchasing Agent	[signature]

PASSED AND ADOPTED this 28th day of September 1977, by the ~~XXXXXX~~ Board of Supervisors of the County of Yolo, State of California,

by the following vote: Ayes: All; Noes None; Absent: None

[signature] Chairman Board of Supervisors, Yolo County.

I, _____, Clerk of the Governing Board of _____ do hereby certify that the foregoing is a full, true, and correct copy of a resolution adopted by the Board at a _____ meeting thereof held at its regular place of meeting at the date and by the vote above stated, which resolution is on file in the office of the Board.

County of Yolo
~~Board of Supervisors~~
Name of organization
P.O. Box 1098
~~Woodland, California 95695~~
Mailing address

City County ZIP code [Signed]

OR

AUTHORIZED this _____ day of _____, 19_____, by:

Name of chief administrative officer Title

Name of organization

Mailing address

City County ZIP code [Signed]

APPROVED AS TO FORM
CHARLES R. MACK
COUNTY COUNSEL
By [signature]
DEPUTY COUNTY COUNSEL

TERMS AND CONDITIONS

(A) THE DONEE CERTIFIES THAT:

(1) It is a public agency; or a nonprofit educational or public health institution or organization, exempt from taxation under Section 501 of the Internal Revenue Code of 1954; within the meaning of Section 203(j) of the Federal Property and Administrative Services Act of 1949, as amended, and the regulations of the Administrator of General Services.

(2) If a public agency, the property is needed and will be used by the recipient for carrying out or promoting for the residents of a given political area one or more public purposes, or, if a nonprofit tax-exempt institution or organization, the property is needed for and will be used by the recipient for educational or public health purposes, and including research for such purpose. The property is not being acquired for any other use or purpose, or for sale or other distribution; or for permanent use outside the state, except with prior approval of the state agency.

(3) Funds are available to pay all costs and charges incident to donation.

(4) This transaction shall be subject to the nondiscrimination regulations governing the donation of surplus personal property issued under Title VI of the Civil Rights Act of 1964, Title VI, Section 606, of the Federal Property and Administrative Services Act of 1949, as amended, and Section 504 of the Rehabilitation Act of 1973, as amended.

(B) THE DONEE AGREES TO THE FOLLOWING FEDERAL CONDITIONS:

(1) All items of property shall be placed in use for the purpose(s) for which acquired within one year of receipt and shall be continued in use for such purpose(s) for one year from the date the property was placed in use. In the event the property is not so placed in use, or continued in use, the donee shall immediately notify the state agency and, at the donee's expense, return such property to the state agency, or otherwise make the property available for transfer or other disposal by the state agency, provided the property is still usable as determined by the state agency.

(2) Such special handling or use limitations as are imposed by General Services Administration (GSA) on any item(s) of property listed hereon.

(3) In the event the property is not so used or handled as required by (B)(1) and (2), title and right to the possession of such property shall at the option of GSA revert to the United States of America and upon demand the donee shall release such property to such person as GSA or its designee shall direct.

(C) THE DONEE AGREES TO THE FOLLOWING CONDITIONS IMPOSED BY THE STATE AGENCY, APPLICABLE TO ITEMS WITH A UNIT ACQUISITION COST OF $3,000 OR MORE AND PASSENGER MOTOR VEHICLES, REGARDLESS OF ACQUISITION COST, EXCEPT VESSELS 50 FEET OR MORE IN LENGTH AND AIRCRAFT:

(1) The property shall be used only for the purpose(s) for which acquired and for no other purpose(s).

(2) There shall be a period of restriction which will expire after such property has been used for the purpose(s) for which acquired for a period of 18 months from the date the property is placed in use, except for such items of major equipment, listed hereon, on which the state agency designates a further period of restriction.

(3) In the event the property is not so used as required by (C)(1) and (2) and federal restrictions (B)(1) and (2) have expired then title and right to the possession of such property shall at the option of the state agency revert to the State of California and the donee shall release such property to such person as the state agency shall direct.

(D) THE DONEE AGREES TO THE FOLLOWING TERMS, RESERVATIONS, AND RESTRICTIONS:

(1) From the date it receives the property listed hereon and through the period(s) of time the conditions imposed by (B) and (C) above remain in effect, the donee shall not sell, trade, lease, lend, bail, cannibalize, encumber, or otherwise dispose of such property, or remove it permanently, for use outside the state, without the prior approval of GSA under (B) or the state agency under (C). The proceeds from any sale, trade, lease, loan, bailment, encumbrance, or other disposal of the property, when such action is authorized by GSA or by the state agency, shall be remitted promptly by the donee to GSA or the state agency, as the case may be.

(2) In the event any of the property listed hereon is sold, traded, leased, loaned, bailed, cannibalized, encumbered, or otherwise disposed of by the donee from the date it receives the property through the period(s) of time the conditions imposed by (B) and (C) remain in effect, without the prior approval of GSA or the state agency, the donee, at the option of GSA or the state agency, shall pay to GSA or the state agency, as the case may be, the proceeds of the disposal or the fair market value or the fair rental value of the property at the time of such disposal, as determined by GSA or the state agency.

(3) If at any time, from the date it receives the property through the period(s) of time the conditions imposed by (B) and (C) remain in effect, any of the property listed hereon is no longer suitable, usable, or further needed by the donee for the purpose(s) for which acquired, the donee shall promptly notify the state agency, and shall, as directed by the state agency, return the property to the state agency, release the property to another donee or another state agency or a department or agency of the United States, sell, or otherwise dispose of the property. The proceeds from any sale shall be remitted promptly by the donee to the state agency.

(4) The donee shall make reports to the state agency on the use, condition, and location of the property listed hereon, and on other pertinent matters as may be required from time to time by the state agency.

(5) At the option of the state agency, the donee may abrogate the conditions set forth in (C) and the terms, reservations, and restrictions pertinent thereto in (D) by payment of an amount as determined by the state agency.

(E) THE DONEE AGREES TO THE FOLLOWING CONDITIONS, APPLICABLE TO ALL ITEMS OF PROPERTY LISTED HEREON:

(1) The property acquired by the donee is on an "as is," "where is" basis, without warranty of any kind.

(2) Where a donee carries insurance against damages to or loss of property due to fire or other hazards and where loss of or damage to donated property with unexpired terms, conditions, reservations, or restrictions occurs, the state agency will be entitled to reinbursement from the donee out of the insurance proceeds, of an amount equal to the unamortized portion of the fair value of the damaged or destroyed donated items.

(F) TERMS AND CONDITIONS APPLICABLE TO THE DONATION OF AIRCRAFT AND VESSELS (50 FEET OR MORE IN LENGTH) HAVING AN ACQUISITION COST OF $3,000 OR MORE, REGARDLESS OF THE PURPOSE FOR WHICH ACQUIRED:

The donation shall be subject to the terms, conditions, reservations, and restrictions set forth in the Conditional Transfer Document executed by the authorized donee representative.

F76-233 DE 10780 7-77 7,500

California State Department of Education
State Agency for Surplus Property
721 Capitol Mall, Sacramento, CA 95814
SASP Form No. 201 (10-77)

STATE OF CALIFORNIA
APPLICATION FOR ELIGIBILITY
FEDERAL SURPLUS PERSONAL PROPERTY PROGRAM

Before preparing this application, please read carefully the definitions given under Part B. Fill out all applicable sections.

Part A.

Legal name of organization _____ Telephone _____

Address _____ City _____ County _____ ZIP _____

1. Application is being made as a (please check one) (a) Public agency ☐ or (b) Private, nonprofit and tax-exempt educational or public health organization ☐. Please provide evidence that the organization is a public agency or enclose a copy of the letter or certificate from the United States Internal Revenue Service evidencing tax-exemption under Section 501 of the Internal Revenue Code of 1954.
2. Check type of agency or organization and attach a supplement to this application describing the program operations and activities. For private, nonprofit organizations, the following *additional* information is required: (a) For educational institutions, include a description of the curriculum, the number of days in the school year, and the number and qualifications of the faculty or staff; (b) If a public health institution or organization, include a description of the health services offered, qualifications of staff and, if applicable, the number of beds, number of resident physicians, and number of registered nurses on the staff.

PUBLIC AGENCIES: Check either state ☐ or local ☐

- ☐ Conservation
- ☐ Economic development
- ☐ Education
  - Grade level _____ (Preschool, university)
  - Enrollment _____
  - No. of school sites _____
- ☐ Parks and recreation
- ☐ Public health
- ☐ Public safety
- ☐ Two or more of above
- ☐ Other (specify) _____

NONPROFIT INSTITUTION OR ORGANIZATION:

- ☐ Education
  - Grade level _____ (Preschool, university)
  - Enrollment _____
  - No. of school sites _____
- ☐ School for the mentally or physically handicapped
- ☐ Educational radio or television station
- ☐ Museum
- ☐ Library
- ☐ Medical institution
- ☐ Hospital
- ☐ Health center
- ☐ Clinic
- ☐ Other (specify) _____

3. Check if the applicant program is approved ☐ ; accredited ☐ ; or licensed ☐. Enclose evidence of such approval, accreditation, or licensing. If the applicant lacks evidence of formal approval, accreditation, or licensing, check here ☐ and refer to the enclosed instructions.
4. Are the applicant's services available to the public at large? _____. If only a specified group of people is served, please indicate who comprises this group. _____
5. Checklist of attachments submitted with this application:
   - ☐ Evidence that applicant's program is a public agency or exempt from paying taxes under Section 501 of the IRS Code of 1954
   - ☐ Description of program operations and activities
   - ☐ Evidence of approval, accreditation, or licensing or information submitted in lieu thereof
   - ☐ SASP Form No. 202, "Resolution," properly signed, designating representatives authorized to bind the applicant to the terms and conditions governing the transfer of federal surplus personal property
   - ☐ SASP Form No. 203, nondiscrimination compliance assurance
   - ☐ Statement concerning applicant's needs, resources, and ability to utilize the property
   - ☐ Other statements or documentation required, as specified in the instructions, for certain categories of applicants.

Date: _____ Signed: Lucyla J. Thompson Title: _____

FOR STATE AGENCY USE

Application approved: _____ Application disapproved: _____

Comments or additional information: _____

Date: _____ Signed: _____
Director

DEFINITIONS

Accredited: Approval by a recognized accrediting board or association on a regional, state, or national level, such as state board of education or health; the American Hospital Association; a regional or national accrediting association for universities, colleges, or secondary schools; or another recognized accrediting association.

Approved: Recognition and approval by the State Department of Education, State Department of Health, or other appropriate authority. With respect to an educational institution, approval must relate to academic or instructional standards. An educational institution may be considered as approved if its credits are accepted by accredited or state-approved institutions or if it meets the academic or instructional standards prescribed for public schools in the state.

Child care center: A public or nonprofit facility where day care services such as educational, social, health, and nutritional services are provided to children through age 14 and which is approved or licensed by the state or other appropriate authority.

Clinic: An approved public or nonprofit facility organized and operated for the primary purpose of providing outpatient public health services including customary related services such as laboratories and treatment rooms.

College: An approved or accredited public or nonprofit institution of higher learning offering organized study courses and credits leading to a baccalaureate or higher degree.

Conservation: A program or programs carried out or promoted by a public agency for public purposes involving, directly or indirectly, the protection, maintenance, development, and restoration of the natural resources of a given political area. These resources include but are not limited to the air, land, forests, water, rivers, streams, lakes and ponds, minerals, and animals, fish, and other wildlife.

Economic development: A program or programs carried out or promoted by a public agency for public purposes which involve, directly or indirectly, efforts to improve the opportunities of a given political area for the successful establishment or expansion of industrial, commercial, or agricultural plants or facilities and which otherwise assist in the creation of long term employment opportunities in the area or primarily benefit the unemployed or those with low incomes.

Educational institution: An otherwise eligible public or nonprofit institution, facility, entity, or organization conducting educational programs, including research for any such programs, such as a child care center, school, college, university, school for the mentally or physically handicapped, educational radio or television station, museum, or library.

Educational radio stations: A radio station licensed by the Federal Communications Commission and operated exclusively for noncommercial educational purposes and which is public or nonprofit and tax exempt under Section 501 of the Internal Revenue Code of 1954.

Educational television station: A television station licensed by the Federal Communications Commission and operated exclusively for noncommercial educational purposes and which is public or nonprofit and tax exempt under Section 501 of the Internal Revenue Code of 1954.

Health center: An approved public or nonprofit facility utilized by a health unit for the provision of public health services, including related facilities such as diagnostic and laboratory facilities and clinics.

Hospital: An approved or accredited public or nonprofit institution providing public health services primarily for inpatient medical or surgical care of the sick and injured, including related facilities such as laboratories, outpatient departments, training facilities, and staff offices.

Library: A public or nonprofit facility providing library services free to all residents of a community, district, state, or region.

Medical institution: An otherwise eligible public or nonprofit institution, facility, entity, or organization the primary function of which is the furnishing of health and medical services to the public at large or promoting public health through the conduct of research for any such purposes, experiments, training, or demonstrations related to the cause, prevention, and methods of diagnosis and treatment of diseases and injuries. The term includes but is not limited to hospitals, clinics, alcoholic and drug abuse treatment centers, public health or treatment centers, research and health centers, geriatric center laboratories, medical schools, dental schools, nursing schools, and similar institutions. The term does not include institutions primarily engaged in domiciliary care although a separate medical facility within such a domiciliary institution may qualify as a "medical institution."

Museum: A public or nonprofit facility which is attended by the public free or at a nominal charge and which provides museum services including the preservation and exhibition of artistic, cultural, historical, or scientific objects.

Nonprofit institution: An educational or public health institution or organization, no part of the net earnings of which inures or may lawfully inure to the benefit of any private shareholder or individual and which has been held to be tax exempt under the provisions of Section 501 of the Internal Revenue Code of 1954.

Park and recreation: A program or programs carried out or promoted by a public agency for public purposes which involve directly or indirectly the acquisition, development, improvement, maintenance, and protection of park and recreational facilities for the residents of a given political area. These facilities include but are not limited to parks, playgrounds and athletic fields, swimming pools, golf courses, nature facilities, and nature trails.

Public agency: Any state; any political subdivision thereof, including any unit of local government or economic development district; any department, agency, instrumentality thereof, including instrumentalities created by compact or other agreement between a state and another state, a political subdividison, a multijurisdictional substate district established by or pursuant to state law, or any Indian tribe, band, group, pueblo, or community located on a state reservation.

Public health: A program or programs to promote, maintain, and conserve the public's health by providing health services to individuals and by the conduct of research, investigations, examination, training, and demonstrations. Public health services may include but are not limited to immunization, maternal and child health programs, sanitary engineering, sewage treatment and disposal, sanitation inspection and supervision, water purification and distribution, air pollution control, garbage and trash disposal, the control and elimination of disease-carrying animals and insects, and the control of communicable diseases.

Public safety: A program or programs carried out or promoted by a public agency for public purposes involving, directly or indirectly, the protection, safety, and law enforcement activities and the criminal justice system of a given political area. Public safety programs may include but are not limited to those carried out by public police departments, sheriffs' offices, the courts, penal and correctional institutions including juvenile facilities, state and civil defense organizations, and fire departments and rescue squads including volunteer fire departments and rescue squads supported in whole or in part with public funds.

School (except schools for the mentally or physically handicapped): A public or nonprofit, approved or accredited organizational entity devoted primarily to approved academic, vocational, or professional study and instruction, which operates primarily for educational purposes on a full-time basis for a minimum school year and employs a full-time staff of qualified instructors.

School for the mentally handicapped: A facility or institution operated primarily to provide specialized instruction to students of limited mental capacity. It must be public or nonprofit and must operate on a full-time basis for the equivalent of a minimum school year prescribed for public school instruction of the mentally handicapped, have a staff of qualifed instructors, and demonstrate that the facility meets state and local health and safety standards.

School for the physically handicapped: A school organized primarily to provide specialized instruction to students whose physical handicaps necessitate individual or group instruction. The schools must be public or nonprofit and operate on a full-time basis for the equivalent of a minimum school year prescribed for public school instruction for the physically handicapped, have a staff of qualified instructors, and demonstrate that the facility meets state and local health and safety standards.

Tax-supported organization: One which receives a major portion of its financial support from moneys derived from state or local government revenues.

University: A public or nonprofit, approved or accredited institution of higher education empowered to confer degrees in special departments or colleges.

F77-2 DE 10786 7-77 7,500

State Agency for Surplus Property
SASP Form No. 203
(10-77)

ASSURANCE OF COMPLIANCE WITH GSA REGULATIONS UNDER TITLE VI OF THE CIVIL RIGHTS ACT OF 1964, SECTION 606 OF TITLE VI OF THE FEDERAL PROPERTY AND ADMINISTRATIVE SERVICES ACT OF 1949, AS AMENDED, AND SECTION 504 OF THE REHABILITATION ACT OF 1973, AS AMENDED

County of Yolo, (hereinafter called the "donee"),
(Name of donee organization)

HEREBY AGREES THAT the program for or in connection with which any property is donated to the donee will be conducted in compliance with, and the donee will comply with and will require any other person (any legal entity) who through contractual or other arrangements with the donee is authorized to provide services or benefits under said program to comply with, all requirements imposed by or pursuant to the regulations of the General Services Administration (41 CFR 101-6.2) issued under the provisions of Title VI of the Civil Rights Act of 1964, Section 606 of Title VI of the Federal Property and Administrative Services Act of 1949, as amended, and Section 504 of the Rehabilitation Act of 1973, as amended, to the end that no person in the United States shall on the ground of race, color, national origin, or sex, or that no otherwise qualified handicapped person shall solely by reason of the handicap, be excluded from participation in, be denied the benefits of, or be subjected to discrimination under any program or activity for which the donee received Federal assistance from the General Services Administration; and HEREBY GIVES ASSURANCE THAT it will immediately take any measures necessary to effectuate this agreement.

The donee further agrees that this agreement shall be subject in all respects to the provisions of said regulations; that this agreement shall obligate the donee for the period during which it retains ownership or possession of any such property; that the United States shall have the right to seek judicial enforcement of this agreement: and, this agreement shall be binding upon any successor in interest of the donee and the word "donee" as used herein includes any such successor in interest.

Dated September 28th, 1977

County of Yolo
Donee Organization

BY [signature]
(President/Chairman of the Board of Supervisors, County of Yolo, State of California.

County of Yolo
Board of Supervisors
P.O. Box 1098
Woodland, California 95695

Donee Mailing Address

Instructions for Eligibility Applications

A. Instructions Applicable Only to Certain Specified Applicants

1. If the applicant is a school, college, or university lacking evidence of formal approval or accreditation, the following type of information may be accepted in lieu thereof: a letter from a school district governing board or the State Board of Education or similar authority stating that the institution meets the academic or instructional standards prescribed for public schools, colleges, or universities in the state or that students will be accepted for transfer to accredited or approved institutions at the same academic level; OR a minimum of three letters from accredited or approved institutions to the effect that students from the applicant institution have been and are accepted as if coming from an accredited or approved institution.
2. If the applicant is a school for the mentally or physically handicapped, the application must include a copy of a certificate or other evidence that the facility meets the state and local health and safety standards. Give data on length of school day, week, and year and the number and qualifications of staff.
3. If the applicant is an educational radio or educational televison station, the application must be accompanied by a copy of the FCC license to operate exclusively for noncommercial educational purposes.
4. If the applicant is a private, nonprofit library, the application must include a statement from the governing body that the library serves free all residents of the community.
5. If the applicant is a medical institution lacking evidence of formal approval, accreditation, or licensing, the application must include a letter from a city, county, state, or federal health authority stating that the institution is approved by that authority. A licensing authority will be accepted as evidence of approval only when the licensing authority prescribes the medical requirements and standards for the professional and technical services of the institution.

B. Instructions Applicable to All Applicants

1. Public Law 94-519 mandates that surplus personal property be distributed in a fair and equitable manner based on the relative needs and resources of interested eligible agencies and organizations and their abilities to utilize the property. To assist the state agency in complying with this requirement, enclose a statement with the application providing information relating to the following:
   a. Source of funds, such as tax revenues, federal or state grants, tuition or service charges, and donations or contributions
   b. Economic condition of the agency or organization, including any extraordinary economic problems
   c. Availability of funds and facilities to repair or renovate the property and maintain the property in use
   d. General description of the nature and types of property needed for use in the program or activities

F77-3 DE10785 7-77 1M

BK

FILED
OCT - 7 1977
LAURENCE P. HENIGAN, Clerk
By [illegible] Deputy

RESOLUTION NO. 77-140

(A Resolution Amending Resolution No. 77-46, the Salary Resolution of the County of Yolo)

WHEREAS, the Board of Supervisors of the County heretofore has adopted Resolution No. 77-46, the Salary Resolution of the County of Yolo, to be effective July 1, 1977; and

WHEREAS, the Board of Supervisors desires to make amendments to that Resolution as amended;

NOW THEREFORE BE IT RESOLVED by the Board of Supervisors of the County of Yolo as follows:

SECTION 1. Resolution No. 77-46 is hereby amended by the addition thereto of Article 42 to read as follows:

ARTICLE 42. Board of Supervisors.

Section 4201. Board of Supervisors Departmental Classifications.

1. There is hereby created the position of Supervisor's Aide.

a. There is one such position for each member of the Board of Supervisors.

b. Each person holding the position of Supervisor's Aide shall do so as a volunteer, and shall not be paid any salary or fringe benefits. Each such person shall be entitled to receive reimbursement for mileage, not to exceed 300 miles per month, in the same manner as County employees. Such reimbursement shall be limited to mileage related to County business.

c. All such positions shall be confidential and no person holding such position shall be represented by any bargaining unit.

d. These positions are not subject to the Personnel Regulations of the County.

e. No person serving in the position of Supervisor's Aide shall engage in political activity during that person's

working hours as a Supervisor's Aide, and no such person shall engage in political activities on the premises of the County of Yolo.

PASSED AND ADOPTED by the Board of Supervisors of the County of Yolo, State of California, this 4th day of October, 1977, by the following vote:

AYES: Duncan, Barton, Marchand, Edmonds.

NOES: None.

ABSENT: Thompson.

Vice-CHAIRMAN OF THE BOARD OF SUPERVISORS
COUNTY OF YOLO, STATE OF CALIFORNIA

OCT - 7 1977

ATTEST:

LAURENCE P. HENIGAN, CLERK

By _____ Deputy

(SEAL)

APPROVED AS TO FORM
CHARLES R. MACK
COUNTY COUNSEL

By _____
DEPUTY COUNTY COUNSEL

FILED (6)

OCT 17 1977

LAURENCE P. HENIGAN, Clerk

By [illegible] Deputy

RESOLUTION NO. 77-141

(Authorizing Stop Signs on Co. Rds. at Various Locations)

WHEREAS, Sections 21101, 21351, 21354, and 21355 of the Vehicle Code of the State of California authorizes the designation of any intersection as a stop intersection requiring all vehicles to stop at one or more entrances to said intersection; and

WHEREAS, an Engineering study has been made at intersection locations listed herein.

NOW, THEREFORE BE IT HEREBY RESOLVED AND ORDERED that the following intersections be hereby designated stop intersections and that traffic be required to stop at the entrance to the intersections as indicated herein:

Intersection	Sign Direction	Direction Traffic to Stop
1. Netherlands Ave./N. Center St. (Clarksburg)	FEBT	Eastbound
2. Netherlands Ave./N. School St. (Clarksburg)	FWBT	Westbound
3. Netherlands Ave./N. School St. (Clarksburg)	FEBT	Eastbound
4. Netherlands Ave./Netherlands Rd. (Clarksburg)	FWBT	Westbound
5. Sacramento St./N. School St. (Clarksburg)	FEBT	Eastbound
6. Sacramento St./N. School St. (Clarksburg)	FWBT	Westbound
7. Willow Ave./Willow Point Rd.	FNBT	Northbound
8. Netherlands Rd./Central Ave.	FEBT	Eastbound
9. Central Ave./Tule Rd.	FSBT	Southbound
10. Circle St./Virginia Ave. (W.S.)	FEBT	Eastbound
11. Circle St./Virginia Ave. (W.S.)	FWBT	Westbound
12. CR 27/CR 103	FNBT	Northbound

13.	CR 27/CR 103	FSBT	Southbound
14.	CR 98/CR 14	FEBT	Eastbound
15.	CR 98/CR 14	FWBT	Westbound

Abbreviations are as follows:

FEBT : Facing Eastbound Traffic

FWBT : Facing Westbound Traffic

FNBT : Facing Northbound Traffic

FSBT : Facing Southbound Traffic

AND BE IT FURTHER RESOLVED that the Director of Public Works be directed to install stop signs on County roads at the locations listed above.

PASSED, APPROVED, AND ADOPTED by the Board of Supervisors of the County of Yolo, State of California, on the 11th day of October, 1977, by the following vote:

AYES: **Barton, Marchand, Thompson.**

NOES: **None.**

ABSENT: **Duncan, Edmonds.**

Temple J. Thompson
CHAIRMAN OF THE BOARD OF SUPERVISORS
COUNTY OF YOLO, STATE OF CALIFORNIA

OCT 13 1977

ATTEST:

LAURENCE P. HENIGAN, CLERK

BY R. E. Lucas, Deputy

(Seal)

APPROVED AS TO FORM:

C. H. Fritz Deputy
County Counsel

OCT 17 1977

BK.

FILED
OCT 20 1977
LAURENCE P. HENIGAN, Clerk
By Debra E. Conley
Deputy

RESOLUTION NO. 77-142

(Resolution Amending Resolution No. 77-46, the Salary Resolution of the County of Yolo)

WHEREAS, the Board of Supervisors of the County of Yolo heretofore has adopted Resolution No. 77-46, the Salary Resolution of the County of Yolo, to be effective July 1, 1977; and

WHEREAS, the Board of Supervisors desires to make amendments to that Resolution as amended;

NOW THEREFORE BE IT RESOLVED by the Board of Supervisors as follows:

SECTION 1. Section 1403 of Resolution No. 77-46 is hereby amended to read as follows:

Section 1403. County Administrative Officer Classifications.

2	Principal Administrative Analyst	34.5
1	Administrative Analyst	31.0
1	Secretary to the County Administrative Officer	20.0
1	Secretary III	19.5
1	Secretary I or	15.5
	Secretary Trainee	12.75

SECTION 2. Section 1502 of Resolution No. 77-46 is hereby amended to read as follows:

Section 1502. Data Processing Classifications.

1	Systems Analyst	30.0
1	Programmer Analyst III	30.0
3	Programmer Analyst II* or	27.5
	Programmer Analyst I* or	24.5
	Programmer Analyst Trainee*	21.5
1	EDP Control Clerk	21.5
1	Computer Operator	21.0
2	Keypunch Operator	15.5
1	Secretary III	19.5

*The combined total of positions in Programmer Analyst II, Programmer Analyst I, and Programmer Analyst Trainee classifications shall not exceed three (3) positions.

SECTION 3. Section 2504 of Resolution No. 77-46 is hereby amended effective November 1, 1976, to read as follows:

Section 2504. Juvenile Hall Classifications.

1	Superintendent of Juvenile Hall	30.0
1	Assistant Superintendent of Juvenile Hall	27.5
1	Group Counselor III	25.5
7	Group Counselor II* or	22.0
	Group Counselor I*	19.0

6	Group Counselor I	19.0
1	Juvenile Training & Transportation Officer	19.0

Group Counselors shall be entitled to one meal without charge while on their assigned shift. The cost of the meal is computed at sixty (60) cents for Internal Revenue purposes.

*The combined total of positions in Group Counselor II and Group Counselor I classifications shall not exceed seven (7) positions.

SECTION 4. Section 3803 of Resolution No. 77-46 is hereby amended to read as follows:

Section 3803. Agriculture.

1	Agricultural Inspector-Biologist Trainee	18.0
1	Equipment Mechanic Trainee	16.5
2	Animal Shelter Attendant	14.0

SECTION 5. Section 3824 of Resolution No. 77-46 is hereby amended to read as follows:

Section 3824. Welfare Department.

2	Typist Clerk II or	14.0
	Typist Clerk I	11.75
2	Account Clerk II or	17.0
	Account Clerk I	15.0
2	Collection Assistant	17.0

SECTION 6. Section 3829 of Resolution No. 77-46 is hereby repealed.

SECTION 7. Section 3102 of Resolution No. 77-46 is hereby amended to read as follows:

Section 3102. Sheriff-Coroner Classifications.

1	Undersheriff	S35.0
3	Captain	S33.0
8	Lieutenant	S31.0
1	Special Assistant to the Sheriff	S30.0
15	Sergeant	S27.5
7	Resident Deputy	S26.5
91	Deputy Sheriff	S24.5
	Labor Superintendent	S20.0
	Guard	S19.0
1	Account Clerk III - Matron	S19.5
1	Supervising Communications Operator-Matron	S21.0
2	Sheriff's Communications Operator or	S19.0
	Communications Operator - Matron	S19.0
1	Supervising Matron	S21.5
10	Matron	S17.5
1	Stenographer Clerk III - Matron	S18.0
2	Cook II	SC18.0
1	Typist Clerk II or	SG 14.0
	Typist Clerk I	SG 11.75

Employees who are required to maintain regulation uniforms prescribed by the Sheriff-Coroner shall be paid a uniform allowance of Fifteen Dollars ($15.00) per month.

(1) The classifications of Deputy Sheriff, Labor Superintendent, and Guard may be interchanged provided that the maximum number of Guards that may be employed shall be limited to six (6) positions, and the classification of Labor Superintendent shall be limited to one (1) position.

(2) The classifications of Sheriff's Communications Operator and Communications Matron may be interchanged provided that the combined total shall not exceed two (2) positions.

SECTION 8. Section 2902 of Resolution No. 77-46 is hereby amended to read as follows:

Section 2902. Mental Health Services Departmental Classifications.

2	Psychiatrist	44.5	
1	Administrative Services Officer II	32.5	
3	Mental Health Program Coordinator	33.5	
2	Clinical Psychologist	32.5	
1	Clinical Psychologist - 24 hours per week	32.5	
1	Clinical Psychologist - 20 hours per week	32.5	
2	Mental Health Nurse Consultant	29.5	
2	Psychiatric Social Worker II or	28.0	
	Psychiatric Social Worker I	26.0	
1	Psychiatric Social Worker II/20 hrs per week or		28.0
	Psychiatric Social Worker I/20 hrs per week		26.0
1	Conservatorship Officer	24.75	
2	Mental Health Counselor II	28.0	
3	Mental Health Counselor I	26.25	
1	Mental Health Counselor I - 24 hrs per week	26.25	
1	Mental Health Counselor I - 20 hrs per week	26.25	
1	Occupational Therapist Consultant	26.5	
1	Detoxification Nurse or	27.0	
	Mental Health Nurse I	25.0	
1	Mental Health Nurse II or	27.0	
	Mental Health Nurse I	25.0	
1	Accountant II	27.0	
1	Secretary III	19.5	
1	Supervising Account Clerk I	20.5	
3	Administrative Clerk III	19.5	
2	Account Clerk II or	17.0	
	Account Clerk I	15.0	
2	Account Clerk II - 20 hrs per week or	17.0	
	Account Clerk I - 20 hours per week	15.0	
1	Administrative Clerk I	15.0	
5	Secretary II	17.25	
1	Secretary I	15.5	
5	Mental Health Worker II* or	16.0	
	Mental Health Worker I*	14.0	
3	Mental Health Worker II - 20 hrs per week	16.0	
	Mental Health Worker I - 20 hrs per week	14.0	

*The combined total of positions in Mental Health Worker II and Mental Health Worker I classifications shall not exceed five (5) positions.

SECTION 9. Section 3004 of Resolution No. 77-46 is hereby amended to read as follows:

Section 3004. Road Maintenance Division Classifications.

1	Road Maintenance Superintendent	30.5
2	District Road Supervisor II	28.5
3	District Road Supervisor I	26.5
1	Shop Supervisor	28.0
1	Bridge Maintenance Supervisor	24.5
1	Traffic Maintenance Supervisor	24.0
9	Road Maintenance Worker IV	23.5
12	Road Maintenance Worker III	21.5
14	Road Maintenance Worker II	19.5
3	Road Maintenance Worker I	17.5
2	Bridge Maintenance Worker II	21.5
1	Bridge Maintenance Worker I	19.5
2	Traffic Maintenance Worker II	21.5
2	Traffic Maintenance Worker I	19.5
1	Street Sweeper Operator	19.5
4	Heavy Equipment Mechanic	23.5
3	Equipment Mechanic	22.5
2	Equipment Service Worker	18.0
1	Mini-Bus Driver	18.0
1	Mini-Bus Driver - 8 hours per week	18.0

SECTION 10. Section 2504 of Resolution No. 77-46 is hereby amended effective September 27, 1977, to read as follows:

Section 2504. Juvenile Hall Classifications.

1	Superintendent of Juvenile Hall	30.0
1	Group Counselor III	25.5
7	Group Counselor II* or	22.0
	Group Counselor I*	19.0
6	Group Counselor I	19.0
1	Juvenile Training & Transportation Officer	19.0

Group Counselors shall be entitled to one meal without charge while on their assigned shift. The cost of the meal is computed at sixty (60) cents for Internal Revenue purposes.

*The combined total of positions in Group Counselor II and Group Counselor I classifications shall not exceed seven (7) positions.

SECTION 11. The portion of this Resolution specified to be effective November 1, 1976, is hereby ordered retroactive to that date and the implementation of the retroactive portion of this Resolution shall be governed by the provisions of Article 39 of Resolution No. 77-46.

PASSED AND ADOPTED by the Board of Supervisors of the County of Yolo, State of California, this 18th day of

October, 1977, by the following vote:

AYES: Duncan, Barton, Edmonds, Marchand, Thompson.

NOES: None.

ABSENT: None.

Twyla J. Thompson
CHAIRMAN OF THE BOARD OF SUPERVISORS
COUNTY OF YOLO, STATE OF CALIFORNIA

OCT 5 1977

ATTEST:

LAURENCE P. HENIGAN, CLERK

BY _____ Deputy

(SEAL)

Approved as to Form

Dated .....

County Counsel of Yolo County

B K

FILED
OCT 20 1977
LAURENCE P. HENIGAN, Clerk
By [illegible] Deputy

RESOLUTION NO. 77-143

Resolution of Acceptance for Parcel Map No. 2719
for MacLaughlin and Company

WHEREAS, the final tracing for Parcel Map No. 2719 has been prepared and presented to the Board of Supervisors for approval; and

WHEREAS, the Yolo County Planning Commission considered and approved a Negative Declaration of environmental impact for the proposed project, and this Board has considered and approved said Negative Declaration; and

WHEREAS, the tentative map for Parcel Map No. 2719 has been approved by said Planning Commission; and

WHEREAS, said map contemplates creation of two parcels in the Heavy Industrial (M-2) Zone, of the Yolo County General Plan; and

WHEREAS, the final tracing of said Parcel Map has been signed by all necessary parties, pursuant to the provisions of the Government Code of the State of California; and

WHEREAS, said map in all respects complies with the provisions of the State Subdivision Map Act and of the Local Ordinances;

NOW, THEREFORE, BE IT RESOLVED by the Board of Supervisors of the County of Yolo as follows: (1) After consideration of the Negative Declaration of environmental impact for the proposed project, this Board finds that the project as proposed and approved will not have a significant effect on the environment, and the Negative Declaration on file is hereby approved by this Board. (2) This Board hereby finds that the proposed subdivision, together with the provisions for its design and improvements, is consistent with general plan adopted for the County of Yolo. (3) This Board hereby approves said Parcel Map No. 2719 as submitted, and instructs the Clerk to prepare said map for transmittal to the County Recorder for filing.

BE IT FURTHER RESOLVED that the Clerk of this Board hereby

is authorized and ordered to file a Notice of Determination upon this project, with a copy of the Negative Declaration attached, said notice to include the decision of this Board to approve the proposed project, the finding of this Board that the proposed project will not have a significant effect on the environment, and a statement that no environmental impact report has been prepared, all pursuant to the California Environmental Quality Act.

PASSED, APPROVED AND ADOPTED this 18th day of October, 1977, by the following vote:

AYES: **Duncan, Barton, Edmonds, Marchand, Thompson.**

NOES: **None.**

ABSENT: **None.**

Temple J. Thompson
CHAIRMAN OF THE BOARD OF SUPERVISORS
COUNTY OF YOLO, STATE OF CALIFORNIA
OCT 20 1977

ATTEST:
LAURENCE P. HENIGAN, CLERK
BY Pete Espinosa, DEPUTY

(SEAL)

APPROVED AS TO FORM:
Hugh Zoll, Deputy
COUNTY COUNSEL

FILED

OCT 31 1977

LAURENCE P. HENIGAN, Clerk

By [signature] Deputy

NOTICE OF DETERMINATION

NO. 77-42

NOTICE IS HEREBY GIVEN pursuant to Public Resources Code § 21152 and Yolo County Code § 10-1.910 that the County of Yolo acting by its decision-making officer or body has made the following determination whether to approve or disapprove a project as follows:

1. The decision-making officer or body is The Board of Supervisors of the County of Yolo, State of California.

2. The project is described as follows: PROPOSED creation of two parcels from an existing 4.4 parcel in the Heavy Industrial (M-2) Zone in West Sacramento of the Yolo County General Plan. Board accepted Resolution No. 77-143, on October 18, 1977, pertaining to the above matter.

3. The project was (~~disapproved~~ approved) on October 18, 1977

4. The project (~~will~~ will not) have a significant effect on the environment.

5. An environmental impact report (~~has~~ has not) been prepared pursuant to the provisions of the California Environmental Quality Act.

Dated: October 25, 1977

Yolo County Board of Supervisors
Decision-making Officer or body

BY [signature]
LAURENCE P. HENIGAN,
its Clerk

10-31-77

BK.

FILED
OCT 20 1977
LAURENCE P. HENIGAN, Clerk
By [illegible] Deputy

(3)

RESOLUTION NO. 77-144

Resolution of Acceptance for Parcel Map No. 2681
for Raymond Bell

WHEREAS, the final tracing for Parcel Map No. 2681 has been prepared and presented to the Board of Supervisors for approval; and

WHEREAS, the Yolo County Planning Commission considered and approved a Negative Declaration of environmental impact for the proposed project, and this Board has considered and approved said Negative Declaration; and

WHEREAS, the tentative map for Parcel Map No. 2681 has been approved by said Planning Commission; and

WHEREAS, said map contemplates creation of three parcels in the General Commercial (C-3) Zone and the Agricultural General (A-1) Zone, of the Yolo County General Plan; and

WHEREAS, the final tracing of said Parcel Map has been signed by all necessary parties, pursuant to the provisions of the Government Code of the State of California; and

WHEREAS, said map in all respects complies with the provisions of the State Subdivision Map Act and of the Local Ordinances;

NOW, THEREFORE, BE IT RESOLVED by the Board of Supervisors of the County of Yolo as follows: (1) After consideration of the Negative Declaration of environmental impact for the proposed project, this Board finds that the project as proposed and approved will not have a significant effect on the environment, and the Negative Declaration on file is hereby approved by this Board. (2) This Board hereby finds that the proposed subdivision, together with the provisions for its design and improvements, is consistent with general plan adopted for the County of Yolo. (3) This Board hereby approves said Parcel Map No. 2681 as submitted, and instructs the Clerk to prepare said map for transmittal to the County Recorder for filing.

BE IT FURTHER RESOLVED that the Clerk of this Board hereby is authorized and ordered to file a Notice of Determination upon this project, with a copy of the Negative Declaration attached, said notice to include the decision of this Board to approve the proposed project, the finding of this Board that the proposed project will not have a significant effect on the environment, and a statement that no environmental impact report has been prepared, all pursuant to the California Environmental Quality Act.

PASSED, APPROVED AND ADOPTED this 18th day of October, 1977, by the following vote:

AYES: Duncan, Barton, Edmonds, Marchand, Thompson.

NOES: None.

ABSENT: None.

Fenyla J. Thompson
CHAIRMAN OF THE BOARD OF SUPERVISORS
COUNTY OF YOLO, STATE OF CALIFORNIA
OCT 20 1977

ATTEST:

LAURENCE P. HENIGAN, CLERK

BY Ella E. Lucas, DEPUTY

(SEAL)

APPROVED AS TO FORM:

COUNTY COUNSEL

FILED
OCT 24 1977
LAURENCE P. HENIGAN, Clerk
By ..... Deputy

NOTICE OF DETERMINATION
No. 77-40

NOTICE IS HEREBY GIVEN pursuant to Public Resources Code § 21152 and Yolo County Code § 10-1.910 that the County of Yolo acting by its decision-making officer or body has made the following determination whether to approve or disapprove a project as follows:

1. The decision-making officer or body is The Board of Supervisors of the County of Yolo, State of California.

2. The project is described as follows: Regarding creation of three parcels in the General Commercial (C-3) Zone and the Agricultural General (A-1) Zone, of the Yolo County General Plan. The parcels are adjacent to County Road 100A, south of State Highway 16.

The Board of Supervisors accepted Parcel Map No. 2681, for Raymons Bell, on October 18, 1977, by Resolution No. 77-144

3. The project was (~~disapproved or~~ approved) on October 18, 1977

4. The project (~~will not~~ will not) have a significant effect on the environment.

5. An environmental impact report (~~has~~ has not) been prepared pursuant to the provisions of the California Environmental Quality Act.

Dated: October 24,1977

Yolo County Board of Supervisors
Decision-making Officer or body

By [signature]
LAURENCE P. HENIGAN,
its Clerk

NEGATIVE DECLARATION
OF ENVIRONMENTAL SIGNIFICANCE

No. 77-44

The Yolo County Planning Commission has reviewed all available information on the environmental effect of the project described as request for variance for the division of a 13.51+ acre parcel into four parcels containing 1.706 acres, 3.194 acres, 1.706 acres and 6.915 remaining acres located on the east side of County Road 100A, 495 feet south of State Highway 16, adjacent to the City of Woodland, in the General Commercial (C-3) Zone and Agricultural General (A-1) Zone.

Assessor's Parcel No. 26-230-59 Zone File #2687

The Planning Commission has determined that:

1. The project described is one that would ordinarily be expected to have a significant effect on the environment, and

2. The project will have no significant adverse effect on the environment due to circumstances peculiar to the specific project.

An Environmental Impact Report will not be required.

Said determination was made at a Public Hearing held on 5-18-77 in compliance with the California Environmental Quality Act and Title 10 of the Yolo County Code. Appeals from this determination may be made within fifteen (15) days of said action by filing a letter of appeal with the Clerk of the Board of Supervisors as prescribed for appeals from decisions of the Board of Zoning Adjustment.

Robert A. Peterson
Director of Planning
Secretary, Yolo County
Planning Commission

FILED
JUN - 6 1977
LAURENCE P. HENIGAN, Clerk
By Baltasar Rodriguez
Deputy

COUNTY OF YOLO

PLANNING DEPARTMENT
292 WEST BEAMER
WOODLAND, CALIFORNIA 95695
TELEPHONE 666-8556
AREA CODE 916

March 23, 1977

REVISED
Negative Declaration
Zone File #2687
Tentative Parcel Map #2681
Raymond Bell, Applicant
Assessor's Parcel No. 26-230-59
NOTE: Date of Hearing - April 20, 1977

Staff discovered that the applicant needs a Variance in order to create parcels less than 5 acres in the Agricultural General (A-1) Zone. This ND has been revised and is being sent to you with the appropriate corrections. Tentative Parcel Map #2681 accompanies this request and has already been sent to you.

The applicant requests approval of a Variance to divide 13.51± acres into four parcels: Parcel 1 containing 1.706 acres, Parcel 2 containing 3.194 acres, Parcel 3 containing 1.706 acres and the remaining Parcel with 6.195 acres.

Subject property is located on the east side of County Road 100A, 495 feet south of State Highway 16, adjacent to the City of Woodland. The proposed Parcels 1 and the north half of Parcel 2, lie within the Service Commercial (C-3) Zone and Parcels 3, 4 and the south half of Parcel 2 are Agricultural General (A-1).

Parcel 1 presently contains the Multi-View building for Cable Television. Parcel 2 will be assembled with a parcel to the north which presently contains a tomato inspection station with access on State Highway 16. Parcels 3 and 4 are presently cultivated and will remain in that present condition.

Surrounding properties are extremely diverse with commercial agricultural and residential development.

Although this project might normally have significant impact, the staff has determined that based on the information provided by the applicant, that it is not significant and a Negative Declaration is appropriate for the following reasons:

1. The proposed split is consistent with the zoning.

2. An existing subdivision on this property created four parcels. The proposed split will only create four parcels.

COUNTY OF YOLO
PLANNING DEPARTMENT
292 WEST BEAMER STREET
WOODLAND, CALIFORNIA 95695
TELEPHONE (916) 666-8556

3. Parcels in the area are of a similar size.

A copy of the Initial Statement is on file at the Office of the Yolo County Planning Department, 292 West Beamer Street, Woodland, California 95695.

FILED
OCT 20 1977
LAURENCE P. HENIGAN, Clerk
By ..... Deputy

RESOLUTION NO. 77-145

Resolution of Acceptance for Parcel Map No. 2710
for Elaine Garcia

WHEREAS, the final tracing for Parcel Map No. 2710 has been prepared and presented to the Board of Supervisors for approval; and

WHEREAS, the Yolo County Planning Commission considered and approved a Negative Declaration of environmental impact for the proposed project, and this Board has considered and approved said Negative Declaration; and

WHEREAS, the tentative map for Parcel Map No. 2710 has been approved by said Planning Commission; and

WHEREAS, said map contemplates creation of three parcels in the Multiple Family Residential (R-3) Zone, of the Yolo County General Plan; and

WHEREAS, the final tracing of said Parcel Map has been signed by all necessary parties, pursuant to the provisions of the Government Code of the State of California; and

WHEREAS, said map in all respects complies with the provisions of the State Subdivision Map Act and of the Local Ordinances;

NOW, THEREFORE, BE IT RESOLVED by the Board of Supervisors of the County of Yolo as follows: (1) After consideration of the Negative Declaration of environmental impact for the proposed project, this Board finds that the project as proposed and approved will not have a significant effect on the environment, and the Negative Declaration on file is hereby approved by this Board. (2) This Board hereby finds that the proposed subdivision, together with the provisions for its design and improvements, is consistent with general plan adopted for the County of Yolo. (3) This Board hereby approves said Parcel Map No. 2710 as submitted, and instructs the Clerk to prepare said map for transmittal to the County Recorder for filing.

BE IT FURTHER RESOLVED that the Clerk of this Board hereby is authorized and ordered to file a Notice of Determination upon this project, with a copy of the Negative Declaration attached, said notice to include the decision of this Board to approve the proposed project, the finding of this Board that the proposed project will not have a significant effect on the environment, and a statement that no environmental impact report has been prepared, all pursuant to the California Environmental Quality Act.

PASSED, APPROVED AND ADOPTED this 18th day of October, 1977, by the following vote:

AYES: Duncan, Barton, Edmonds, Marchand, Thompson.

NOES: None.

ABSENT: None.

Lucy J. Thompson
CHAIRMAN OF THE BOARD OF SUPERVISORS
COUNTY OF YOLO, STATE OF CALIFORNIA
OCT 20 1977

ATTEST:

LAURENCE P. HENIGAN, CLERK

BY Pete Elizondo, DEPUTY

(SEAL)

APPROVED AS TO FORM:

COUNTY COUNSEL

COUNTY OF YOLO

PLANNING DEPARTMENT
292 WEST BEAMER
WOODLAND, CALIFORNIA 95695
TELEPHONE 666-8556
AREA CODE 916

May 24, 1977

Negative Declaration
Zone File #2703 and
Tentative Parcel Map #2710
Assessor's Parcel Nos. 14-460-28,
14-460-29 and 14-460-30
Elaine Garcia, Owner-Applicant
NOTE: Date of Hearing - July 6, 1977

This application involves a request for a variance and a Tentative Parcel Map to create three lots, 50' X 110' each, from an existing 150' X 110' lot located at 1652, 1656 and 1660 Citrus Avenue in Bryte, California. Subject site is currently zoned Multiple-Family Residential (R-3) and is designated on the General Plan for Medium Density Residential.

Currently existing on the site are three single-family dwellings. The applicant requests the split so he can sell off each house separately. The applicant needs a variance because the ordinance requires a 60' lot width and 7,000 square feet for lot area while the applicant is proposing 50' lot widths and 5,500 square feet for each lot.

Although this project might normally have significance, according to the information provided by the applicant, the staff determined a Negative Declaration was appropriate for the following reasons:

1. There will be no environmental change as the homes already exist and no new street uses will be constructed on the property.

2. There are similar sized parcels in the vicinity as it is an old established residential neighborhood.

3. The proposed project is consistent with the residential designation.

NEGATIVE DECLARATION
ENVIRONMENTAL SIGNIFICANCE

No. 77-71

The Yolo County Planning Commission has reviewed all available information on the environmental effect of the project described as request for variance to allow the creation of three parcels with less than the required lot width, each containing an existing home, located at 1652 Citrus Avenue, 1656 Citrus Avenue, and 1660 Citrus Avenue in Bryte, California, in the Multiple Family Residential (R-3) Zone. Assessor's Parcel Nos. 14-460-28, 29, and 30.

Zone File #2703

The Planning Commission has determined that:

1. The project described is one that would ordinarily be expected to have a significant effect on the environment, and

2. The project will have no significant adverse effect on the environment due to circumstances peculiar to the specific project.

An Environmental Impact Report will not be required.

Said determination was made at a Public Hearing held on July 6, 1977 in compliance with the California Environmental Quality Act and Title 10 of the Yolo County Code. Appeals from this determination may be made within fifteen (15) days of said action by filing a letter of appeal with the Clerk of the Board of Supervisors as prescribed for appeals from decisions of the Board of Zoning Adjustment.

Robert A. Peterson
Director of Planning
Secretary, Yolo County
Planning Commission

FILED
JUL 19 1977
LAURENCE P. HENIGAN, Clerk
By Barbara A. Rodgers
Deputy

FILED
OCT 24 1977
LAURENCE P. HENIGAN, Clerk
By _____ Deputy

NOTICE OF DETERMINATION
No. 77-41

NOTICE IS HEREBY GIVEN pursuant to Public Resources Code § 21152 and Yolo County Code § 10-1.910 that the County of Yolo acting by its decision-making officer or body has made the following determination whether to approve or disapprove a project as follows:

1. The decision-making officer or body is The Board of Supervisors of the County of Yolo, State of California.

2. The project is described as follows: Regarding creation of three in the Multiple Family Residential (R-3) Zone of the Yolo County General Plan. The lots are on Citrus Avenue, in the Bryte Area.
The Board of Supervisors accepted Parcel Map No. 2710 on October 18, 1977 by Resolution No. 77-145, for Elaine Garcia.

3. The project was (~~XXXXXXXXXXX~~ or approved) on October 18, 1977.

4. The project (~~will~~ will not) have a significant effect on the environment.

5. An environmental impact report (~~has~~ has not) been prepared pursuant to the provisions of the California Environmental Quality Act.

Dated: October 24, 1977

Yolo County Board of Supervisors
Decision-making Officer or body

BY _____
LAURENCE P. HENIGAN,
its Clerk

FILED
OCT 20 1977
LAURENCE P. HENIGAN, Clerk
By ..... Deputy

RESOLUTION NO. 77-146

Resolution of Acceptance for Parcel Map No. 2714
for Donald Aldrich

WHEREAS, the final tracing for Parcel Map No. 2714 has been prepared and presented to the Board of Supervisors for approval; and

WHEREAS, the Yolo County Planning Commission considered and approved a Negative Declaration of environmental impact for the proposed project, and this Board has considered and approved said Negative Declaration; and

WHEREAS, the tentative map for Parcel Map No. 2714 has been approved by said Planning Commission; and

WHEREAS, said map contemplates creation of four parcels in the Agricultural General (A-1) and the Agricultural Preserve (A-P) Zones, of the Yolo County General Plan; and

WHEREAS, the final tracing of said Parcel Map has been signed by all necessary parties, pursuant to the provisions of the Government Code of the State of California; and

WHEREAS, said map in all respects complies with the provisions of the State Subdivision Map Act and of the Local Ordinances;

NOW, THEREFORE, BE IT RESOLVED by the Board of Supervisors of the County of Yolo as follows: (1) After consideration of the Negative Declaration of environmental impact for the proposed project, this Board finds that the project as proposed and approved will not have a significant effect on the environment, and the Negative Declaration on file is hereby approved by this Board. (2) This Board hereby finds that the proposed subdivision, together with the provisions for its design and improvements, is consistent with general plan adopted for the County of Yolo. (3) This Board hereby approves said Parcel Map No. 2714 as submitted, and instructs the Clerk to prepare said map for transmittal to the County Recorder for filing.

BE IT FURTHER RESOLVED that the Clerk of this Board hereby is authorized and ordered to file a Notice of Determination upon this project, with a copy of the Negative Declaration attached, said notice to include the decision of this Board to approve the proposed project, the finding of this Board that the proposed project will not have a significant effect on the environment, and a statement that no environmental impact report has been prepared, all pursuant to the California Environmental Quality Act.

PASSED, APPROVED AND ADOPTED this 18th day of October, 1977, by the following vote:

AYES: Duncan, Barton, Edmonds, Marchand, Thompson.

NOES: None.

ABSENT: None.

Gerald J. Thompson
CHAIRMAN OF THE BOARD OF SUPERVISORS
COUNTY OF YOLO, STATE OF CALIFORNIA

OCT 20 1977

ATTEST:

LAURENCE D. HENIGAN, CLERK

BY Ella E. Duncan, DEPUTY

(SEAL)

APPROVED AS TO FORM:

COUNTY COUNSEL

(5)

FILED
OCT 24 1977
LAURENCE P. HENIGAN, Clerk
By.....
Deputy

NOTICE OF DETERMINATION
NO. 77-38

NOTICE IS HEREBY GIVEN pursuant to Public Resources Code § 21152 and Yolo County Code § 10-1.910 that the County of Yolo acting by its decision-making officer or body has made the following determination whether to approve or disapprove a project as follows:

1. The decision-making officer or body is The Board of Supervisors of the County of Yolo, State of California.

2. The project is described as follows: Regarding creating of four parcels in the A-1 and A-P Zone of the Yolo County General Plan. Two parcels are being created in order to restrict further building sites along portion of Jefferson Blvd. One parcel of 5 acres was created by a use permit and subsequently sold without recording the land division documents and the remaining larger parcel remains in the A-P Zone. The filing of Parcel Map No. 2714 for Donald Aldrich will correct the situation created by the previous sale by creating a legal five-acre building site. Board of Supervisors accepted Parcel Map No. 2714 on October 18, 1977 by Resolution No. 77-146.

3. The project was (~~xxxxxxxxxxxxx~~ approved) on October 18, 1977

4. The project (~~xxxxxx~~ will not) have a significant effect on the environment.

5. An environmental impact report (~~xxxxxx~~ has not) been prepared pursuant to the provisions of the California Environmental Quality Act.

Dated: October 21, 1977

Yolo County Board of Supervisors
Decision-making Officer or body

BY [signature]
LAURENCE P. HENIGAN,
its Clerk

NEGATIVE DECLARATION
ENVIRONMENTAL SIGNIFICANCE

No. 77-67

The Yolo County Planning Commission has reviewed all available information on the environmental effect of the project described as request for use permit to split a 112.93 acre parcel into a 5 acre parcel containing an existing home in the Agricultural General (A-1) Zone and a 107.93 acre parcel in the Agricultural Preserve (A-P) Zone located on the northwest corner of the intersection of Jefferson Boulevard and Hamilton Road in the Clarksburg Area.

Zone File #2715
Assessor's Parcel Nos. 43-310-10 and 12.

The Planning Commission has determined that:

1. The project described is one that would ordinarily be expected to have a significant effect on the environment, and

2. The project will have no significant adverse effect on the environment due to circumstances peculiar to the specific project.

An Environmental Impact Report will not be required.

Said determination was made at a Public Hearing held on 8-3-77 in compliance with the California Environmental Quality Act and Title 10 of the Yolo County Code. Appeals from this determination may be made within fifteen (15) days of said action by filing a letter of appeal with the Clerk of the Board of Supervisors as prescribed for appeals from decisions of the Board of Zoning Adjustment.

Janet M. Rugguiero for
Robert A. Peterson
Director of Planning
Secretary, Yolo County
Planning Commission

FILED
AUG 19 1977
LAURENCE P. HENIGAN, Clerk
By Barbara Rodgers
Deputy

COUNTY OF YOLO

PLANNING DEPARTMENT
292 WEST BEAMER
WOODLAND, CALIFORNIA 95695
TELEPHONE 666-8556
AREA CODE 916

June 14, 1977

Negative Declaration
Zone File #2715
Tentative Parcel Map #2714
Assessor's Parcel Nos. 43-310-10
and 43-310-12
Donald Aldrich, Applicant-Owner
NOTE: Date of Hearing - August 3, 1977

This application originally came before the Commission at the January 5, 1971 meeting, at which time the applicant requested and was granted a use permit and a land division plat to create a 5 acre homesite, containing an existing house, from a 260 acre parcel in the Agricultural-General (A-1) Zone. Since that time, the use permit expired and the applicant sold the 5 acre parcel without recording the land division plat, and put the remainder of the property in the A-P Zone.

The applicant now requests a conditional use permit and a parcel map to correct the situation and create a legal 5 acre residential building site in the Agricultural General (A-1) Zone and a 107.9 acre parcel in the Agricultural Preserve Zone. Approximately 147 acres of the original 260 acres has been previously split off by the courts to settle an estate. The 147 acre parcel is also in the Agricultural Preserve (A-P) Zone.

Subject site is located on the northwest corner of the intersection of Jefferson Boulevard and Hamilton Road, in the Clarksburg Area. Currently existing on the proposed 5.0 acre parcel is a house, garage, three accessory buildings, a well, septic tank and roadside drain. No improvements are planned on the parcels.

Although this project might normally have significance, staff determined a Negative Declaration was appropriate for the following reasons:

1. The environment will not change as the house already exists on the site.

2. From the information provided by the applicant, no improvements are proposed on the property, therefore the density and the land use will not change.

A copy of the Initial Statement is on file at the Office of the Planning Department, 292 West Beamer St., Woodland, CA

BK

FILED
OCT 20 1977
LAURENCE P. HENIGAN, Clerk
By [illegible] Deputy

(7)

RESOLUTION NO. 77-147

(Partial Acceptance of Subdivision No. 2478, Unit No. 2)

WHEREAS, the Board of Supervisors of the County of Yolo, by Agreement No. 76-95 dated June 9, 1976, entered into an agreement with the Subdivider of Subdivision No. 2478, Unit No. 2; and

WHEREAS, said agreement included a guarantee that the Subdivider would complete certain public improvements in accordance with Yolo County Standards; and

WHEREAS, a portion of said improvements have been completed in accordance with Yolo County Standards and the approved plans and specifications, and are acceptable to the County for operation and maintenance.

NOW, THEREFORE, BE IT RESOLVED by the Board of Supervisors of the County of Yolo that pursuant to Article 9 of said Agreement, the following improvements constructed in accordance with said approved plans and specifications are hereby accepted by the County of Yolo for operation and maintenance:

a. Enterprise Boulevard (shown as Continental Boulevard on the approved plans), from Station 0+00 to Station 52+44.10, the intersection with Channel Drive, excluding the median strips.

b. Channel Drive from Station 0+00 to Station 17+65.54, the West end of Channel Drive.

c. Seaport Boulevard East of Continental Boulevard from Station 0+00 to Station 6+30.

d. Seaport Boulevard West of Continental Boulevard from Station 0+00 to Station 10+51.71.

e. Industrial Boulevard from Station 33+54 to Station 40+01.24, the intersection with Continental Boulevard, excluding the median strips.

BE IT FURTHER RESOLVED that a minimum of 15% of the improvement securities be retained for a period of one year after this acceptance pursuant to Article 16 of said Agreement.

PASSED AND ADOPTED by the Board of Supervisors of the County of Yolo, State of California, on this 18th day of October, 1977, by the following vote:

AYES: Duncan, Barton, Edmonds, Marchand, Thompson.

NOES: None.

ABSENT: None.

Fenwick J. Thompson
CHAIRMAN OF THE BOARD OF SUPERVISORS
COUNTY OF YOLO, STATE OF CALIFORNIA

OCT 20 1977

ATTEST:

LAURENCE P. HENIGAN, CLERK

Nete E. Lucas, Deputy

(SEAL)

APPROVED AS TO FORM:

A. R. Zoll, Deputy
County Counsel

BK

FILED

OCT 20 1977

LAURENCE P. HENIGAN, Clerk

By [illegible] Deputy

RESOLUTION NO. 77-148

(Resolution Ordering A Reorganization Consisting of Detachment of Territory from the Springlake Fire Protection District and Annexation of Said Territory to the City of Woodland - Frommelt Area)

WHEREAS, this Board hereby makes the following recitals:

1. A Resolution of Application for Reorganization consisting of the detachment of territory from the Springlake Fire Protection District and annexation of said territory to the City of Woodland was adopted by the Council of the City of Woodland on July 5, 1977, requesting initiation of proceedings for the accomplishment of said reorganization, and said resolution was duly filed with the Yolo County Local Agency Formation Commission.

2. On July 26, 1977, there was filed with the Clerk of the Board of Supervisors, County of Yolo, State of California, a Resolution Making Determinations of the Yolo County Local Agency Formation Commission directing this Board to initiate proceedings for reorganization of territory as described above.

3. Said Resolution set forth the short form designation of the territory to be detached and annexed as the Frommelt area.

4. On August 2, 1977, this Board adopted its Resolution Initiating Proceedings for reorganization and ordered a hearing to be held on said resolution on August 30, 1977, at the hour of 2:00 P.M., in the Chambers of the Board of Supervisors, Room 207, County Courthouse, Woodland, California, and directed its Clerk to cause notice of said hearing to be published and posted and mailed as required by law.

5. Notice of this public hearing was published, posted and mailed as directed by said Resolution Initiating Proceedings, and as required by law.

6. The matter of said reorganization came on for hearing at the time and place set forth in said notice.

7. At the hearing, prior to consideration of protests, the

Yolo County Local Agency Formation Commissioner's Resolution Making Determination was summarized or read aloud.

8. This Board received and heard any and all written and oral protests to said reorganization.

9. This Board heard and considered all the factors required by Government Code § 56435, and in particular, this Board received and considered the following:

(a) A report on said reorganization submitted to the Yolo County Local Agency Formation Commission by its Executive Officer which was also filed.

(b) The Resolution of Determination adopted by the Yolo County Local Agency Formation Commission on July 25, 1977.

(c) The Negative Declaration as adopted by the Yolo County Local Agency Formation Commission on July 25, 1977, which Negative Declaration was adopted by this Board.

(d) All testimony from interested persons.

(e) Any factors which may be considered by the Local Agency Formation Commission as provided by the Knox-Nisbet Act.

(f) All other matters which it has deemed material to the reorganization.

10. At the close of the public hearing on August 30, 1977, consideration of the reorganization proposal was continued until September 6, 1977, at 10:45 a.m. Said proposal was considered at the designated day and hour.

11. This Board determined that the proposed reorganization does not provide for the formation of, or the annexation or detachment of territory to or from a benefit district, and that the terms and conditions of the proposed reorganization do not provide for the formation of a new improvement district, or the

annexation or detachment of territory to or from an existing improvement district; and

WHEREAS, on September 6, 1977, this board adopted Resolution No. 77-122 ordering the proposed reorganization, subject to voter confirmation; and

WHEREAS, on September 31, 1977, this board rescinded said Resolution No. 77-122 and referred the proposed reorganization back to the Yolo County Local Agency Formation Commission to reconsider the boundaries of the territory subject to the proposed reorganization by detaching certain property therefrom; and

WHEREAS, the Yolo County Local Agency has reconsidered the boundaries of the territory proposed for reorganization and has adopted Resolution 77-9 ordering that the boundaries should be modified by the detachment of certain territory; and

WHEREAS, this board continued its consideration of the proposed reorganization to October 18, 1977.

NOW, THEREFORE BE IT RESOLVED, ORDERED AND FOUND by the Board of Supervisors of the County of Yolo as follows:

1. Each and every recital set forth hereinabove is hereby found to be true and correct.

2. The nature of each proposed change of organization and the name or names of all districts for which any such change of organization proposed are as follows:

(a) Detachment of territory from the Springlake Fire Protection District.

(b) Annexation of territory to the City of Woodland.

3. This Board hereby orders the reorganization consisting of the detachment of territory from the Springlake Fire Protection District and the annexation of said territory to the City of Woodland.

4. This Board hereby finds that the detachment of territory

from the Springlake Fire Protection District and the annexation of same to the City of Woodland is in the public interest.

5. The proposed reorganization will be for the interest of affected counties, cities, and districts, and landowners or present or future inhabitants in the territory subject to the reorganization.

6. The Clerk of this Board is hereby directed to file a "Notice of Determination" as provided by law. Said notice shall include:

(1) The decision of this Board to approve this project.

(2) The determination by this Board that this project does not have a significant effect on the environment.

(3) A statement that a Negative Declaration has been prepared pursuant to the provisions of the California Environmental Quality Act.

7. The reorganization consisting of the detachment of territory from the Springlake Fire Protection District and annexation of said territory to the City of Woodland shall be subject to the following terms and conditions:

(a) That the effective date of the reorganization shall be the date of filing by the Yolo County Local Agency Formation Commission of its Certificate of Completion with the Secretary of State.

(b) The boundary of the territory to be detached from the Springlake Fire Protection District and to be annexed to the City of Woodland shall be as set forth in the property description which is contained in Exhibit "A", which is attached hereto and incorporated herein by reference.

8. That written protests were filed by 2 landowners owning 3 parcels of land within the territory affected by the reorganization, and that there are a total of 29 landowners

within said territory.

9. That the total assessed valuation of the land within the territory affected by the reorganization is $81,950 and that the total assessed valuation of land owned by the protesting landowners is $7,000. Said protests represent 8.54 % of the total assessed valuation of the affected property.

10. That there are 46 resident voters within the affected territory, 2 of whom filed written protests. Said protests constitute a protest of 4.35 % of the resident voters.

11. That said landowner protests are not sufficient to require that the reorganization proposal be submitted to the voters pursuant to Government Code § 56438.

12. Within 5 days after adopting this resolution, the Clerk of this Board shall transmit a certified copy of this resolution by registered mail to the Executive Officer of the Yolo County Local Agency Formation Commission.

PASSED AND ADOPTED by the Board of Supervisors of the County of Yolo, State of California, this 18th day of October, 1977, by the following vote:

AYES: Barton, Edmonds, Marchand, Thompson.

NOES: Duncan

ABSENT: None.

Lyle J. Thompson
CHAIRMAN OF THE BOARD OF SUPERVISORS
COUNTY OF YOLO, STATE OF CALIFORNIA
OCT 20 1977

ATTEST:

LAURENCE P. HENIGAN, CLERK

BY [illegible]
DEPUTY

(SEAL)

Approved as to Form
Dated
[illegible]
County Counsel of Yolo County

EXHIBIT "A"

LEGAL DESCRIPTION

Frommelt Annexation to
City of Woodland

A portion of the Northwest Quarter of Section 29, Township 10 North, Range 2 East, M.D.B. and M., Yolo County, California, more particularly described as follows:

Beginning at a point on the existing Woodland City Limits Line being located at the intersection of the centerline of North Cleveland Street and the centerline of Kentucky Avenue, said point being on the section line common to Section 20 & 29, Township 10 N., Range 2 E., situate S. 89° 24' 02" E. 1338.75 feet from the Northwest corner of said Section 29, thence Southerly along said Woodland City Limits Line and centerline of North Cleveland Street 1320 feet to the intersection of the centerline of Woodland Avenue; thence easterly along the City Limits Line and centerline of Woodland Avenue 845 feet to the centerline of Freeman Street; thence northerly along the City Limits Line and centerline of Freeman Street 660 feet to the intersection of the centerline of Emerald Street; thence leaving said existing City Limits Line, and continuing northerly along the centerline of said Freeman Street, 660 feet to the intersection of the centerline of said Freeman Street and Kentucky Avenue; thence in a Westerly direction along the centerline of Kentucky Avenue 845 feet more or less to the point of beginning and containing 25.6 acres, more or less.

FILED
OCT 24 1977
LAURENCE P. HENIGAN, Clerk
By ..... Deputy

NOTICE OF DETERMINATION
NO. 77-39

NOTICE IS HEREBY GIVEN pursuant to Public Resources Code § 21152 and Yolo County Code § 10-1.910 that the County of Yolo acting by its decision-making officer or body has made the following determination whether to approve or disapprove a project as follows:

1. The decision-making officer or body is The Board of Supervisors of the County of Yolo, State of Califorria.

2. The project is described as follows: Reorganization consisting of detachment of territory from the Springlake Fire Protection District and Annexation of the territory to the City of Woodland. The territory is known as Frommelt Area.

Resolution No. 77-148, ordering the above reorganization, was passed and adopted on October 18, 1977.

3. The project was (~~disapproved~~ or approved) on October 18, 1977

4. The project (~~mmmmm~~ will not) have a significant effect on the environment.

5. An environmental impact report (has ~~mmmmmmmm~~) been prepared pursuant to the provisions of the California Environmental Quality Act.

6. A Negative Declaretion has been prepared pursuant to the provisiosn of of the California Environmental Quality Act.

Date: October 24, 1977.

Yolo County Board of Supervisors
Decision-making Officer or body

BY [signature]
LAURENCE P. HENIGAN,
its Clerk

FILED
JUL 26 1977
LAURENCE P. HORIGAN, Clerk
By Barbara A. Rodgers
Deputy

NOTICE OF DETERMINATION AND CERTIFICATION

NO. 77-5

NOTICE IS HEREBY GIVEN pursuant to Public Resources Code Section 21152 that the Local Agency Formation Commission, County of Yolo, has made the following determination whether to approve or disapprove a project as follows:

1. The project is described as follows: LAFC Proceeding No. 718, Frommelt Area Reorganization to the City of Woodland.

2. A negative Declaration Environmental Impact Report has been prepared pursuant to the provisions of the California Environmental Quality Act.

3. The project will not have a significant effect on the environment.

4. The undersigned certifies that this Commission reviewed and considered the information contained in the Negative Declaration Environmental Impact Report prepared for this project.

5. The project was approved on July 25, 1977.

Dated: July 25, 1977.

YOLO COUNTY LOCAL AGENCY
FORMATION COMMISSION

By Erwin W. Meier
ERWIN W. MEIER, EXECUTIVE OFFICER

Book

FILED

NOV 14 1977

LAURENCE P. HENIGAN, Clerk

By Debra E. Conley Deputy

RESOLUTION NO. 77-149

(Resolution of Application for Annexation of Territory to the Clarksburg Fire Protection District)

WHEREAS, this Board of Supervisors has received a petition from landowners in a portion of Yolo County not presently in a fire protection district requesting that said territory, hereafter referred to as "subject territory", be annexed to the Clarksburg Fire Protection District; and

WHEREAS, this Board of Supervisors desires to initiate proceedings for the annexation of the subject territory to the Clarksburg Fire Protection District by Resolution of Application to the Yolo County Local Agency Formation Commission;

NOW, THEREFORE, BE IT RESOLVED by the Board of Supervisors of the County of Yolo that it adopts this Resolution of Application as follows:

(a) This proposal is made pursuant to Division 1 of Title 6 of the California Government Code, the District Reorganization Act of 1965 (commencing with Section 56000).

(b) The nature of each proposed change of organization and the name or names of all districts for which any such change of organization is proposed are as follows:

(1) The annexation of subject territory to the Clarksburg Fire Protection District.

(c) The subject territory to be annexed to the Clarksburg Fire Protection District is inhabited and a description of said subject territory is set forth in Exhibit "A" attached hereto and by reference incorporated herein.

(d) The terms and conditions to which the proposed annexation is desired to be subject are:

(1) The willingness of landowners within the subject territory to pay for the costs of providing fire protection service; said costs

and method of payment of said costs to be determined by the Clarksburg Fire Protection District and acceptance thereof by said landowners to be determined pursuant to the provisions of California Government Code §§ 56316 and 56320; and,

(2) Those terms and conditions as may be specified by the Yolo County Local Agency Formation Commission in its sound discretion as to any of the matters listed in California Government Code § 56470.

(e) The reasons for this proposal are as follows:

(1) Through a petition, landowners in the subject territory have made known their pressing need for the provision of fire protection service from the Clarksburg Fire Protection District.

(2) The subject territory is an inhabited, although dominately agricultural, area that presently is not in any fire protection district.

(3) The subject territory present has no official provider of fire protection service.

(4) The subject territory lies entirely within Yolo County and is contiguous to the southern boundary of the Clarksburg Fire Protection District.

(5) The Clarksburg Fire Protection District is the most logical provider of fire protection service for the subject territory.

(6) The proposed annexation will be consistent with Yolo County Local Agency Formation Commission guidelines adopted in Resolution No. 73-10.

(f) Request is hereby respectfully made the proceedings be undertaken by Yolo County Local Agency Formation Commission for the annexation of territory proposed herein.

(g) The Clerk of this Board is hereby instructed to file a copy of this resolution with the Yolo County Local Agency Formation Commission.

PASSED AND ADOPTED by the Board of Supervisors of the County of Yolo, State of California, this 25th day of October, 1977, by the following vote:

AYES: **Duncan, Barton, Edmonds, Marchand, Thompson.**

NOES: **None.**

ABSENT: **None.**

Tungha J. Thompson
CHAIRMAN OF THE BOARD OF SUPERVISORS
COUNTY OF YOLO, STATE OF CALIFORNIA

ATTEST:

LAURENCE P. HENIGAN, CLERK

BY Pete E. Lucas
DEPUTY

(SEAL)

APPROVED AS TO FORM
CHARLES R. MACK
COUNTY COUNSEL

By
DEPUTY COUNTY COUNSEL

EXHIBIT A

Proposed Annexation to
Clarksburg Fire District

A parcel of Land situate in Township 6 North, Ranges 3 and 4 East, Yolo County, California more fully described as follows:

Commencing at the Southwest corner of Section 33, Township 6 North, Range 3 East MDB & M; Thence S 89° 15' 26" E 2467.49 feet to a 1" iron pipe as shown on a record of survey of the Sacramento-Yolo Port District right of way on file in the Yolo County Surveyor's Office; said monument being the TRUE POINT OF BEGINNING; Thence from said True Point of Beginning, along the Sacramento-Yolo Port District Right-of-Way the following courses: N 10° 24' 53" E 4024.28 feet; Thence S 89° 49' 45" E 127.40 feet; Thence N 00° 14' 33" W 880.75 feet to a point of curve, said curve being Concave to the southeast, having a length of 6,125.6 feet, a central angle of 20° 01' 37"; and a radius of 17,524.9 feet; Thence Northeasterly along said curve to its point of tangency; Thence N 19° 47' 04" E 462.20 feet, more or less, to the intersection of the North line of the Holland Land Company Subdivision Number 2, as filed in Yolo County Recorder's Office in Map Book 3, page 41; Thence S 88° 57' 39" E 1865.06 feet along the centerline of Courtland Road to a concrete monument designated "Z-3" as shown on said subdivision map; Thence continuing along Courtland Road S 88° 57' 39" E 7228.57 feet to a concrete monument designated "C-R-2" of said subdivision map; Thence continuing along said line 100.00 feet to the centerline of the main Canal; Thence continuing along the centerline of Courtland Road the following courses: S 89° 01' 29" E 4991.8 feet; S 76° 43' 29" E 1500 feet; S 76° 43' 29" E 1838.21 feet to the Northeast corner of the Holland Land Company Subdivision Number 8 as shown in Map Book 3, Page 38 in the Yolo County Recorder's Office; Thence along the easterly prolongation of said north line of Holland Land Company Subdivision Number 8 to its intersection with the centerline of Elk Slough; Thence North along the centerline of Elk Slough the Westerly prolongation of the South property line of Albert & Oneva Pylman; said property line being the southwesterly line of Tract 4 as shown on the plat of the Estate of C. V. Talmadge in Map Book 4, page 27 in the Yolo County Recorder's Office; Thence southeasterly along said line and the southeasterly prolongation of said line to its intersection with the centerline of the Sacramento River; Thence down and along the centerline of the Sacramento River to the centerline of Sutter Slough; Thence westerly and southerly along Sutter Slough to the Yolo-Solano County line; Thence S 89° 51' 31" W 3138.0 feet, more or less, along

the county line to a concrete monument designated "YS-3", as shown on said Holland Land Company Subdivision Number 8; Thence NW 89° 15' 03" W 10,064.32 feet to a concrete monument designated "YS-1" on said Holland Land Company Subdivision No. 2; Thence continuing along said county line the following courses: N 89° 15' 09" W 1332.73 feet; N 89° 15' 14" W 450.00 feet; Thence N 89° 15' 02" W 871.77 feet to the true point of beginning.

BK

(9)

FILED
OCT 31 1977
LAURENCE P. HENIGAN, Clerk
By Barbara Rodgers
Deputy

RESOLUTION NO. 77-150

(Elkhorn Village No. 10)

WHEREAS, the Board of Supervisors of the County of Yolo, by Agreement No. 76-56 dated April 6, 1976, entered into an agreement with the Subdivider of Elkhorn Village No. 10 Subdivision; and

WHEREAS, a portion of said improvements have been completed and are acceptable to the County for operation and maintenance.

NOW, THEREFORE, BE IT RESOLVED that pursuant to Article 8 of said agreement, the County of Yolo does hereby accept the following portion of the improvements:

1. Dubois Street, (changed to Marston Street) between Holland Drive and Kegle Drive.
2. Kegle Drive between Station 5+00 and Station 7+50.

PASSED AND ADOPTED by the Board of Supervisors of the County of Yolo, State of California, on this 25th day of October, 1977, by the following vote:

AYES: **Duncan, Barton, Edmonds, Marchand, Thompson.**

NOES: **None.**

ABSENT: **None.**

Temple J. Thompson
CHAIRMAN OF THE BOARD OF SUPERVISORS
COUNTY OF YOLO, STATE OF CALIFORNIA
10-28-77

ATTEST:

LAURENCE P. HENIGAN, Clerk

By Barbara Rodgers, Deputy
(Seal) 10-31-77

APPROVED AS TO FORM:

By [illegible]
County Counsel

BK

FILED
OCT 31 1977
LAURENCE P. HENIGAN, Clerk
By Barbara A. Rodgers
Deputy

(4)

RESOLUTION NO. 77-151

(Authorizing Stop Signs on Co. Rds. at Various Locations)

WHEREAS, Sections 21101, 21351, 21354, and 21355 of the Vehicle Code of the State of California authorizes the designation of any intersection as a stop intersection requiring all vehicles to stop at one or more entrances to said intersection; and

WHEREAS, an Engineering study has been made at intersection locations listed herein.

NOW, THEREFORE BE IT HEREBY RESOLVED AND ORDERED that the following intersections be hereby designated stop intersections and that traffic be required to stop at the entrance to the intersections as indicated herein:

Intersection	Sign Direction*	Direction Traffic to Stop
1. 17th St. @ Virginia Ave.	FEBT	Eastbound
2. 17th St. @ Virginia Ave.	FWBT	Westbound
3. Pennsylvania Ave. @ 19th St.	FNBT	Northbound
4. Pennsylvania Ave. @ 19th St.	FSBT	Southbound
5. Alabama Ave. @ 19th St.	FNBT	Northbound
6. Alabama Ave. @ 19th St.	FSBT	Southbound
7. Virginia Ave. @ 19th St.	FNBT	Northbound
8. Virginia Ave. @ 19th St.	FSBT	Southbound
9. Carolina Ave. @ 19th St.	FNBT	Northbound
10. CR 94B @ CR 23	FNBT	Northbound

*Abbreviations are as follows:

FEBT : Facing Eastbound Traffic

FWBT : Facing Westbound Traffic

FNBT : Facing Northbound Traffic

FSBT : Facing Southbound Traffic

AND BE IT FURTHER RESOLVED that the Director of Public Works be directed to install stop signs on County roads at the locations listed above.

/ / / / / / / / / / /

PASSED, APPROVED, AND ADOPTED by the Board of Supervisors of the County of Yolo, State of California, on the 25th day of October, 1977, by the following vote:

AYES: Duncan, Barton, Edmonds, Marchand, Thompson.

NOES: None.

ABSENT: None.

Leyla J. Thompson
CHAIRMAN OF THE BOARD OF SUPERVISORS
COUNTY OF YOLO, STATE OF CALIFORNIA
10-28-77

ATTEST:

LAURENCE P. HENIGAN, CLERK

BY Barbara Rodgers, Deputy

(Seal)

APPROVED AS TO FORM:

County Counsel

FILED

OCT 27 1977

LAURENCE P. HENIGAN, Clerk

By [signature] Deputy

RESOLUTION NO. 77-152

(Resolution Authorizing Filing of Application Report Pursuant to Open Space Subvention Act)

WHEREAS, the provisions of the Open Space Subvention Act and Division 6 of Title 14 of the California Administrative Code provide for certain state payments to local agencies for eligible land under enforceable restrictions;

WHEREAS, Resolution No. 73-134 authorized the County Executive to be the authorized representative to sign the application and is now out of date; and

WHEREAS, the County of Yolo desires to authorize the County Administrative Officer to file its application report for such state payment;

NOW, THEREFORE, BE IT RESOLVED AND ORDERED by the Board of Supervisors of the County of Yolo as follows:

1. That Resolution No. 73-134 be rescinded;

2. That the County of Yolo file an application report for said payment in accordance with the provisions of said enactments; and

3. The County Administrative Officer is the authorized representative of the County of Yolo and is hereby directed to file such Application Report on behalf of the County.

PASSED AND ADOPTED by the Board of Supervisors of the County of Yolo, State of California, this 25th day of October, 1977, by the following vote:

AYES: **Duncan, Barton, Edmonds, Marchand, Thompson.**

NOES: **None.**

ABSENT: **None.**

ATTEST:

LAURENCE P. HENIGAN, CLERK

BY [signature] DEPUTY

(SEAL)

[signature]

CHAIRMAN OF THE BOARD OF SUPERVISORS
COUNTY OF YOLO, STATE OF CALIFORNIA

OCT 27 1977

APPROVED AS TO FORM
CHARLES R. MACK
COUNTY COUNSEL

By [signature]
DEPUTY COUNTY COUNSEL

FILED
OCT 3 1 1977
LAURENCE P. HORGAN, Clerk
By Barbara A. Rodgers
Deputy

RESOLUTION NO. 77-153

(Resolution Prescribing Rules and Regulations for the Government of the Board, the Preservation Order, and the Transaction of Business)

WHEREAS, a Board of Supervisors is authorized by Government Code, Section 25003 to make and enforce rules and regulations necessary for the government of the Board, the preservation of order and the transaction of business; and

WHEREAS, this Board of Supervisors by Resolution Nos. 73-154 and 75-154 established its rules governing the conduct of meetings and preparation of agenda therefor; and

WHEREAS, the Board now desires to rescind Resolution Nos. 73-154 and 75-154; and

WHEREAS, this Board of Supervisors desires to exercise said powers by the adoption of the rules hereinafter set forth;

NOW, THEREFORE, BE IT RESOLVED by the Board of Supervisors of the County of Yolo that the following rules are hereby adopted and found necessary for the government of this Board, the preservation of order, and the transaction of business:

1. That Resolution No. 73-154 and Resolution No. 75-154 are hereby rescinded.

2. The agenda for each regular meeting shall close at 5:00 PM on the Tuesday preceding that meeting; however, whenever a holiday intervenes, the agenda shall close at 5:00 PM of the preceding Monday.

3. On each Wednesday, the Clerk and the County Administrative Officer shall review all matters submitted for inclusion on the agenda and determine:

a. which matters, including correspondence, shall be included on the Board's Agenda, and

b. which matters shall be held from the Board's agenda.

4. All agenda items, including correspondence from constituents and county department heads, shall be included with the Board agenda and the Chairman of the Board of Supervisors will

review the agenda with the County Administrative Officer prior to the Board Meeting.

5. The standards for inclusion of matters on the consent agenda are as follows:

a. routine matters not involving controversy may be included;

b. the following matters provided they are without controversy shall be included:

1. warrant and payroll register
2. minutes of the Board of Supervisors
3. audit reports
4. annual reports
5. claims against County
6. Auditor's actual use report for revenue sharing monies.
7. resolution for right of way acquisitions
8. appointments to various committees
9. resolution accepting apportionment of F.A.S. and State matching funds as recommended by the Director of Public Works
10. final subdivision maps
11. acknowledge receipt of correspondence that needs no action
12. refunds that are recommended by the Auditor and/or County Counsel and are not questionable

c. correspondence from constituents shall not be included.

6. Upon completion of the review by the County Administrative Officer and Clerk of the Board, the Clerk shall prepare a Board packet consisting of the regular agenda, the consent agenda, matters determined to be included in Board packets, and a copy of the minutes of the previous meeting. Each Thursday, the Clerk shall mail or deliver a Board packet to each member of the Board, to the County Administrative Officer and to each member of the

press who has filed a written request therefor.

7. The Clerk shall prepare an agenda consisting of the regular agenda and a consent agenda. Unless included on the consent agenda, all the following matters shall be scheduled on the regular agenda: resolutions, contracts, ordinances, expenditure requests, and personnel matters requiring action by the Board of Supervisors.

8. The consent agenda shall be considered as an item on the agenda of the Board as follows:

a. The Chairman shall provide an opportunity for any member of the Board to request removal of an item from the consent agenda.

b. Such a request shall require the item to be considered on the regular agenda.

c. Approval of the consent agenda shall be deemed to be adoption of such recommendation set forth thereon and acknowledgment of receipt of each informational item set forth thereon.

9. All proposed resolutions, contracts, ordinances, and expenditure requests shall be submitted to the County Administrative Officer for review no later than noon on the Wednesday preceding the close of the agenda for the meeting at which they are to be heard. Planning Commission actions are exempt from this rule.

10. Any of the rules set forth in this resolution not required by law may be suspended by a majority of the members of the Board.

11. These rules are subject to the provisions of Yolo County Code Section 2-1.202 which permits any matter to be considered upon the request of any member of the Board of Supervisors present at the meeting.

12. These rules shall govern the preparations for and conduct of the first regular meeting of the Board of Supervisors next following after adoption of this resolution.

/////

PASSED AND ADOPTED by the Board of Supervisors of the County of Yolo, State of California, this 25th day of October, 1977, by the following vote:

AYES: Duncan, Barton, Edmonds, Marchand, Thompson.

NOES: None.

ABSENT: None.

Lungle J. Thompson
CHAIRMAN OF THE BOARD OF SUPERVISORS
COUNTY OF YOLO, STATE OF CALIFORNIA
10-28-77

ATTEST:

LAURENCE P. HENIGAN, CLERK

BY Barbara Rodgers
Deputy

(SEAL)

APPROVED AS TO FORM
CHARLES R. MACK
COUNTY COUNSEL

By [illegible]
DEPUTY COUNTY COUNSEL

(10)

BOARD OF SUPERVISORS
YOLO COUNTY

REGULAR MEETING: 9:00 AM, TUESDAY

SUPERVISORS' CHAMBERS, ROOM 207, YOLO COUNTY COURTHOUSE, WOODLAND
CALIFORNIA 95695

FIRST DISTRICT ..... ARTHUR H. EDMONDS
SECOND DISTRICT ..... WILLIAM E. DUNCAN
THIRD DISTRICT ..... DAVID L. BARTON
FOURTH DISTRICT ..... BETSY A. MARCHAND
FIFTH DISTRICT ..... TWYLA J. THOMPSON

The Board of Supervisors welcome you to its meetings which are regularly scheduled each Tuesday, and your interest in encouraged and appreciated.

The agenda is divided into two main sections:

1. CONSENT CALENDAR: This calendar includes routine financial and administrative items that are usually approved by a single majority vote.

2. REGULAR CALENDAR: This calendar includes significant financial and administrative items of special interest, are classified by functional areas and are usually approved by a single majority vote for each function. The regular calendar also includes scheduled items set for a specific time during the meeting. These "time set" matters are normally reserved for noticed hearings, work sessions, and public hearings.

The policies the Board of Supervisors uses for regular meetings are as follows:

1. Any member of the Board may request and receive a one-week continuance on any item appearing for the first time.

2. Any persons desiring to address the Board on an agenda matter please walk to the rostrum and after receiving recognition from the Chair, give your name and address, and your comments or questions. In order that all interested parties have an opportunity to speak, please be brief and limit your comments to the specific subject under discussion. Time limitations shall be at the discretion of the Chair or Board.

3. Pursuant to Board policy, all matters for the next Tuesday's agenda shall be received by the Clerk, Board of Supervisors prior to 5:00 PM on the preceding Tuesday and prior to 5:00 PM on the preceding Monday, when a holiday intervenes on the above preceding Tuesday.

REGULAR MEETING AGENDA

A. Call to Order

B. Consent Calendar

C. Board Meeting Calendar

D. Regular "Time Set" Calendar

E. Regular Calendar

F. Executive Session (Personnel or Litigation)

G. Adjournment

CONSENT AGENDA

TIME: 9:00 A.M.

NO.		CONSENT ITEMS	CAO RECOMMENDS	BOARD ACTION
	LAW AND JUSTICE FUNCTION			
1.	Probation -	Accept Group Home population estimates for the California Youth Authority for 1978-79, as sent in by the Chief Probation Officer.	Approval	
	GENERAL ADMINISTRATION FUNCTION			
2.	Clerk -	Consider Minutes of the Board of Supervisors for September 20, 1977, as prepared by the Clerk.	Approval	
3.	Auditor -	Auditor's General Warrant Registers to be paid.	Approval	
4.	Clerk -	Acknowledge receipt of correspondence and instruct the Clerk to destroy correspondence that is determined not to be necessary for filing purposes after 30 days.	Approval	
5.	Clerk -	Consider Areawide Clearinghouse Notice from the Sacramento Regional Area Planning Commission regarding Sacramento-Yolo Employment & Training Act/Comprehensive Employment & Training Act, Title I, Fiscal Year 1977-78.	Approval	
6.	Clerk -	Consider Areawide Clearinghouse Notice from the Sacramento Regional Area Planning Commission regarding California Human Development Corporation-Farmworker Training & Education Program.	Approval	
7.	Agriculture-	Accept Yolo County Department of Agriculture 1976-77 Annual Report, as filed with the Clerk.	Approval	
8.	Clerk -	Consider claim filed by F. E. Lettice, Jr., Vice President, Finance & Administration, The Republic-Supply Company of California, regarding extensive damage to a passenger car in the amount of $720.60 by a County truck.	Refer to County Counsel	
9.	Clerk -	Consider application for permission to file late claim of Behavioral Development Foundation, a California non-profit corporation, filed by Carol Samuelian Gonella, attorney at law.	Refer to County Counsel	

REGULAR "TIME SET" CALENDAR

TIME	CALENDAR ITEMS	CAO RECOMMENDS	BOARD ACTION
9:05 AM	Consider EOC Matters.....	No action	
10:30 AM	Consider Airport Matters:		
	a. CAO - cropduster request to locate at airport.....	Approval	
	b. CAO - request to install tiedowns at airport.....	Approval	
11:00 AM	Betty Randolph to present a farm bureau resolution pertaining to re-assessment of the affected agricultural lands in Yolo County.....	Refer to Assessor	
11:30 AM	Consider Water Matters:		
	a. Public Works - Frank Clendenen to make a report on subject of exportation of water.....	No action	
	b. County Counsel - Lee Humes to report on Anderson Farms water matter.....	No action	
2:00 PM	Consider Planning Matters:		
	a. Planning - Public hearing to consider an appeal from the decision of the Board of Zoning Adjustment accepting the final Environmental Impact on July 20, 1977, in regards to Bryan Patterson, et al, application for a Use Permit to allow commercial recreation facilities and motor-cross motorcycle racing at Helvetia Park located on approximately 17 acres of land at 2602 River Road, State Highway 16, south of Elkhorn, in the A-1 zone, as filed by Appellant Robert J. Orr, for Sacramento Riverfront Property Owners Association (consider letter withdrawing this appeal)	Policy	
	b. Planning - Public hearing to consider an appeal against the decision of the Board of Zoning Adjustment granting a Use Permit conditionally to allow commercial recreation facilities and motor-cross motorcycle racing at Helvetia Park located on approximately 17 acres of land at 2602 River Road, State Highway 16, south of Elkhorn in the A-1 zone, as filed by Robert J. Orr, on behalf of the Sacramento Riverfront Property Owners Association.....	Policy	
3:00 PM	c. Planning - Public hearing to consider an appeal from the decision of the Board of Zoning Adjustment granting a Use Permit conditionally to allow commercial recreation facilities and motor-cross motorcycle racing at Helvetia Park located on approximately 17 acres of land at 2602 River Road, State Highway 16, south of Elkhorn, in the A-1 zone, as filed by Bryan Patterson, et al.	Policy	
7:30 PM	Work session with Affirmative Action Advisory Committee at Norton Hall in Agriculture Extension Building.....	No action	

REGULAR CALENDAR

CALENDAR ITEMS	CAO RECOMMENDS	BOARD ACTION
PUBLIC WORKS FUNCTION		
1. Public Works Department - consider approval of Plans & Specifications and Estimate for Bryte Area Storm Drain (Phase 3).....	Approval	
2. Public Works Department - Consider approval of Regional Transit District Agreement.....	Approval	
LAW AND JUSTICE FUNCTION		
3. Sheriff Department - Grant proposal regarding Law Enforcement Hypnosis Institute.....	Approval	
4. Sheriff Department - Grant proposal regarding Police Discipline Workshop.....	Approval	
5. Public Defender - Letter regarding Work Study contract.....	Approval	
HEALTH, HOSPITAL, WELFARE SERVICES FUNCTION		
6. Welfare Director - Letter regarding contract with State Department of Health for Adoption Services.....	Approval	
7. Yolo General Hospital - Letter regarding purchase of an Emerson Post-Operative Pump..	Approval	
GENERAL ADMINISTRATIVE FUNCTION		
8. Personnel Director - Letter regarding Systems Analyst Classification.....	Approval	
9. Personnel Director - Amendment to salary resolution.....	Approval	
10. CAO - Revenue Sharing Agreement - Woodland Volunteer Bureau in the amount of $4,000.....	Approval	
11. CAO - Additional clerical staff for the County Administrative Officer and approve a transfer in the amount of $10,281 from Appropriations for Contingencies to the County Administrator's budget.....	Approval	
12. CAO - Establishment of a training program for County personnel with the Center for Management Development and approve a transfer in the amount of $10,512 from Appropriations for Contingencies to the CAO budget.....	Approval	
13. County Counsel - Present resolution on Cache Creek Tule Elk Herd to be adopted.....	Approval	
MISCELLANEOUS		
Consider appointments to Reclamation Districts in lieu of elections for the following:	Policy	
14. Reclamation District No. 999: George Hiromoto Gus Olson, Jr. Howard J. Reamer, Jr.		
15. Reclamation District No. 900: Edward Bryan William Denton Howard Turner		

FILED

NOV - 9 1977

LAURENCE P. HENIGAN, Clerk
By [signature]
DEPUTY

RESOLUTION NO. 77- 77-154

(A Resolution Amending Resolution No. 77-46, the Salary Resolution of the County of Yolo)

WHEREAS, the Board of Supervisors of the County of Yolo heretofore has adopted Resolution No. 77-46, the Salary Resolution of the County of Yolo, to be effective July 1, 1977; and

WHEREAS, the Board of Supervisors desires to make amendments to the Resolution as amended;

NOW, THEREFORE, BE IT RESOLVED by the Board of Supervisors as follows:

SECTION 1. Section 605 of Resolution No. 77-46 is hereby amended to read as follows:

Section 605. Weed and Vertebrate Control Division.

1	Weed and Vertebrate Control Supervisor		26.5
1	Heavy Equipment Mechanic	23.5	
4	Weed and Vertebrate Control Operator II* or		22.50
	Weed and Vertebrate Control Operator I*		21.50

*The combined total of positions in Weed and Vertebrate Control Operator II and Weed and Vertebrate Control Operator I classifications shall not exceed four (4) positions.

SECTION 2. Section 803 of Resolution No. 77-46 is hereby amended to read as follows:

Section 803. Assessor's Classifications.

1	Chief Appraiser	32.75
1	Standards Evaluator	31.0
3	Senior Appraiser	29.75
3	Appraiser III or	27.75
	Appraiser II	25.5
10	Appraiser II or	25.5
	Appraiser I	22.5
1	Supervising Auditor-Appraiser	31.0
1	Auditor-Appraiser III	28.5
3	Auditor-Appraiser II or	26.25
	Auditor-Appraiser I	24.0
1	Assessment Office Supervisor	24.5
1	Senior Cadastral Draftsperson	24.25
1	Cadastral Draftsperson	21.25
3	Assessment Clerk II	18.75
1	Administrative Clerk III	19.5
1	Office Machines Operator	17.0
8	Assessment Clerk I or	17.0
	Typist Clerk II	14.0

(1) The combined total of positions in Appraiser III and Appraiser II classifications shall not exceed three (3) positions.

(2) The combined total of positions in Appraiser II and Appraiser I classifications shall not exceed ten (10) positions.

(3) The combined total of positions in Auditor-Appraiser II or Auditor-Appraiser I classifications shall not exceed three (3) positions.

(4) The combined total of positions in Assessment Clerk I and Typist Clerk II classifications shall not exceed eight (8) positions.

SECTION 3. Section 903 of Resolution No. 77-46 is hereby amended to read as follows:

Section 903. Auditor-Controller's Classifications.

1	Administrative Accountant	32.25
1	Auditor III	29.0
2	Auditor II or	27.25
	Auditor I or	24.25
	Auditor Trainee	21.5
3	Accountant I	24.50
1	Junior Accountant	21.75
1	Tax Accountant	24.50
1	Supervising Account Clerk II	23.50
2	Account Clerk III	18.75
7	Account Clerk II or	17.0
	Account Clerk I	15.0
1	Account Clerk II - 20 hours/week or	17.0
	Account Clerk I - 20 hours/week	15.0
1	Office Machines Operator	17.0
1	Typist Clerk III	16.0

(1) The combined total of positions in Auditor II, Auditor I, and Auditor Trainee classifications shall not exceed two (2) positions.

SECTION 4. Section 1002 of Resolution No. 77-46 is hereby amended to read as follows:

Section 1002. Building Inspection Classifications.

1	Plan Check Engineer	31.50
5	Building Inspector II* or	26.5
	Building Inspector I*	24.5
1	Administrative Clerk IV	21.0
1	Administrative Clerk II	17.25

*The combined total of positions in Building Inspector II and Building Inspector I classifications shall not exceed five (5) positions.

/ / / / /

/ / / / /

SECTION 5. Section 1103 of Resolution No. 77-46 is hereby amended to read as follows:

Section 1103. Clerk Classifications.

1	Board of Supervisors Clerk	23.0
1	Assistant Board of Supervisors Clerk	19.5
3	Superior Court Clerk II	19.50
2	Superior Court Clerk I	18.50
1	Supervising Legal Process Clerk	18.75
5	Legal Process Clerk* or	16.0
	Typist Clerk II*	14.0
1	Typist Clerk II or	14.0
	Typist Clerk I	11.75

*The combined total of positions in Legal Process Clerk and Typist Clerk II classifications shall not exceed five (5) positions.

SECTION 6. Section 1202 of Resolution No. 77-46 is hereby amended to read as follows:

Section 1202. Communications Classifications.

2	Communications Technician II	25.5
1	Electronic Technician	23.5
1	Administrative Assistant	23.50
1	Communications Operator II	19.5
4	Communications Operator I	17.5
2	Communications Operator I - 20 hours per week	17.5

SECTION 7. Section 1304 of Resolution No. 77-46 is hereby amended to read as follows:

Section 1304. General Classifications.

1	Administrative Assistant	23.50
1	Secretary II	17.25

SECTION 8. Section 1403 of Resolution No. 77-46 is hereby amended to read as follows:

Section 1403. County Administrative Officer Classifications.

2	Principal Administrative Analyst	34.5
1	Administrative Analyst	31.0
1	Secretary to the County Administrative Officer	21.0
1	Secretary III	19.5

SECTION 9. Section 1604 of Resolution No. 77-46 is hereby amended to read as follows:

Section 1604. District Attorney General Classifications.

1	Supervising Investigator	30.5
1	Investigator II** or	27.0
	Investigator I**	26.0
1	Administrative Assistant	23.50

2	Secretary III	19.5
1	Secretary II	17.25
1	Typist Clerk III	16.0

**The combined total of positions in Investigator II and Investigator I classifications shall not exceed one (1) position.

SECTION 10. Section 1802 of Resolution No. 77-46 is hereby amended to read as follows:

Section 1802. General Services & Purchasing Departmental Classifications.

1	Purchasing Assistant	27.50
1	Buyer	23.50
1	Senior County Printer	21.5
1	County Printer	19.5
1	Secretary II	17.25
1	Account Clerk II or	17.0
	Account Clerk I	15.0
1	Microfilm Operator	17.0
1	Typist Clerk II or	14.0
	Typist Clerk I	11.75

SECTION 11. Section 1803 of Resolution No. 77-46 is hereby amended to read as follows:

Section 1803. Courthouse and Grounds Classifications.

1	Superintendent of Buildings	30.50
1	Senior Building Craftsmechanic	27.75
7	Building Craftsmechanic	26.0
1	Custodial Supervisor*	20.25
9	Custodian	15.0

*The Custodial Supervisor shall be required to live in quarters provided at no cost to himself for rent, upkeep, and utilities.

SECTION 12. Section 1903 of Resolution No. 77-46 is hereby amended to read as follows:

Section 1903. Business Function Classifications.

1	Administrative Accountant	32.25
1	Collection Manager	25.25
1	Accountant I	24.50
1	Collection Assistant	17.25
1	Senior Admissions Clerk	19.5
1	Supervising Medical Billing Clerk	19.5
5	Medical Billing Clerk	17.25
1	Administrative Clerk II	17.25
1	Admissions Clerk	17.25
1	Administrative Clerk I	15.0
2	Account Clerk II or	17.0
	Account Clerk I	15.0
1	Storekeeper	18.75
1	Assistant Storekeeper	16.0

SECTION 13. Section 1904 of Resolution No. 77-46 is hereby amended to read as follows:

Section 1904. Hospital Maintenance Classifications.

1	Building Maintenance Worker II	25.0
6	Building Maintenance worker I	22.50
1	Groundsworker II	18.75

SECTION 14. Section 1906 of Resolution No. 77-46 is hereby amended to read as follows:

Section 1906. Housekeeping Classifications.

1	Housekeeping Supervisor	20.25
8	Custodian	15.0

SECTION 15. Section 1907 of Resolution No. 77-46 is hereby amended to read as follows:

Section 1907. Laboratory Classifications.

1	Supervising Laboratory Technologist	28.25
2	Laboratory Technologist II* or	27.25
	Laboratory Technologist I*	25.25
1	Laboratory Assistant	13.50

*The combined total of positions in Laboratory Technologist II and Laboratory Technologist I classifications shall not exceed two (2) positions.

SECTION 16. Section 1909 of Resolution No. 77-46 is hereby amended to read as follows:

Section 1909. Nursing Classifications.

1	Director of Nursing Services	33.5
4	Supervising Nurse	28.0
7	Staff Nurse II	24.75
15	Staff Nurse I	23.0
10	Licensed Vocational Nurse	16.75
1	Surgery Technician	16.75
35	Nursing Assistant	13.75
2	Ward Clerk	13.25

SECTION 17. Section 1911 of Resolution No. 77-46 is hereby amended to read as follows:

Section 1911. X-Ray Classifications.

1	X-Ray Technician II	23.25
1	X-Ray Technician I	20.25

/ / / / /

/ / / / /

SECTION 18. Section 2002 of Resolution No. 77-46 is hereby amended to read as follows:

Section 2002. Library Classification.

4	Librarian II or	26.50
	Librarian I	23.50
1	Administrative Assistant	23.50
1	Secretary III	19.5
2	Library Specialist II	22.5
1	Library Specialist I	20.5
1	Library Assistant IV	21.0
1	Library Assistant IV - 28 hours per week	21.0
7	Library Assistant III	19.0
1	Library Assistant III - 32 hours per week	19.0
1	Library Assistant III - 28 hours per week	19.0
1	Library Assistant III - 20 hours per week	19.0
7	Library Assistant II	17.0
5	Library Assistant II - 20 hours per week	17.0
1	Library Assistant I	13.0
1	Library Assistant I or 2	13.0
	Library Assistant I - 20 hours per week	13.0
1	Bookmobile Driver-Clerk	18.0
1	Custodian	15.0
1	Typist Clerk II or	14.0
	Typist Clerk I	11.75

The combined total of positions in Librarian II and Librarian I classifications shall not exceed four (4) positions.

SECTION 19. Section 2102 of Resolution No. 77-46 is hereby amended to read as follows:

Section 2102. Municipal Court Classifications.

1	Clerk of the Municipal Court	30.5
3	Municipal Court Clerk III	21.25
1	Municipal Court Clerk II	19.0
16	Municipal Court Clerk I* or	15.5
	Typist Clerk II*	14.0
1	Account Clerk II or	17.0
	Account Clerk I	15.0
2	Interpreter Clerk	14.5

*The combined total of positions in the Municipal Court Clerk I and Typist Clerk II classifications shall not exceed sixteen (16) positions.

SECTION 20. Section 2302 of Resolution No. 77-46 is hereby amended to read as follows:

Section 2302. Personnel Department Classifications.

1	Senior Personnel Analyst	31.0
1	Personnel Analyst II* or	27.5
	Personnel Analyst I*	24.0
1	Administrative Clerk IV	21.0
1	Typist Clerk III	16.0

*The combined total of positions in Personnel Analyst II and Personnel Analyst I classifications shall not exceed one (1) position.

SECTION 21. Section 2403 of Resolution No. 77-46 is hereby amended to read as follows:

Section 2403. Planning Department Classifications.

2	Associate Planner or	29.75
	Assistant Planner (1)	26.25
2	Planning Technician (2)	23.75
1	Administrative Clerk IV	21.0
1	Secretary III	19.5

(1) The combined total of positions in Associate Planner and Assistant Planner classifications shall not exceed two (2) positions.

(2) The Planning Technician positions may be filled either full or part time provided that the full time equivalent of such positions shall not exceed two (2).

SECTION 22. Section 2502 of Resolution No. 77-46 is hereby amended to read as follows:

Section 2502. Probation Department Classifications.

2	Supervising Probation Officer	31.0
2	Probation Program Director	29.5
2	Probation Officer III	27.5
15	Probation Officer II* or	25.5
	Probation Officer I*	22.0
2	Group Home Counselor II* or	22.0
	Group Home Counselor I* (1)	19.0
3	Probation Aide	17.0
1	Administrative Assistant	23.50
5	Secretary II	17.25
2	Account Clerk II or	17.0
	Account Clerk I	15.0
1	Secretary I or	15.5
	Secretary Trainee	12.75
2	Typist Clerk II or	14.0
	Typist Clerk I	11.75

*The combined total of positions in Probation Officer II and Probation Officer I classifications shall not exceed fifteen (15) positions.

*The combined total of positions in Group Home Counselor II and Group Home Counselor I classifications shall not exceed two (2) positions.

(1) These positions shall be "living-in" positions as defined in Yolo County Code § 2-6.02 (h-1), and the number of consecutive days on duty and off duty is as designated by the Board of Supervisors.

////

SECTION 23. Section 2603 of Resolution No. 77-46 is hereby amended to read as follows:

Section 2603. General Classifications.

2	Investigator II	27.0
1	Administrative Assistant	23.50
1	Secretary III	19.5
2	Secretary II	17.25
1	Secretary II or 2	17.25
	Secretary II, 20 hours per week	17.25

SECTION 24. Section 2802 of Resolution No. 77-46 is hereby amended to read as follows:

Section 2802. Public Health Departmental Classifications.

1	Director of Public Health Nursing	33.5
1	Family Nurse Practitioner	30.5
2	Supervising Public Health Nurse	29.0
2	Public Health Nurse II	27.0
10	Public Health Nurse I	25.0
1	Public Health Nurse I - 32 hours per week	25.0
2	Public Health Nurse I - 24 hours per week	25.0
1	Public Health Nurse I - 20 hours per week	25.0
1	Chief of Environmental Health	32.75
3	Sanitarian III	28.0
2	Sanitarian II* or	26.0
	Sanitarian I*	23.0
1	Chief of Public Health Laboratory Services	30.0
1	Public Health Microbiologist	26.50
1	Family Nurse Practitioner - Child Health & Disability Prevention Program - 20 hours per week	30.5
1	Child Health and Disability Prevention Program Manager	30.0
2	Physical Therapist or	26.5
	Occupational Therapist	26.5
1	Physical Therapist - 20 hours per week or	26.5
	Occupational Therapist - 20 hours per week	26.5
1	Laboratory Technician	19.25
1	Health Educator	29.0
1	Health Educator - 20 hours per week	29.0
1	Administrative Service Officer I	28.0
1	Sanitation Aide II	19.0
1	Sanitation Aide I	17.0
1	Crippled Children's Services Worker - 20 hours per week	18.25
1	Administrative Clerk IV	21.0
1	Account Clerk III	18.75
1	Account Clerk II - 20 hours per week or	17.0
	Account Clerk I - 20 hours per week	15.0
1	Secretary III	19.5
1	Secretary II	17.25
1	Secretary I	15.5
1	Public Health Aide	16.0
1	Typist Clerk III	16.0
1	Typist Clerk II or	14.0
	Typist Clerk I	11.75
1	Typist Clerk II - 20 hours per week or	14.0
	Typist Clerk I - 20 hours per week	11.75

3	Administrative Clerk II	17.25
1	Administrative Clerk I	15.0

*The combined total of positions in Sanitarian II and Sanitarian I classifications shall not exceed two (2) positions.

SECTION 25. Section 2902 of Resolution No. 77-46 is hereby amended to read as follows:

Section 2902. Mental Health Services Departmental Classifications.

2	Psychiatrist	44.5
1	Administrative Services Officer II	32.5
3	Mental Health Program Coordinator	33.5
2	Clinical Psychologist	32.5
1	Clinical Psychologist - 24 hours per week	32.5
1	Clinical Psychologist - 20 hours per week	32.5
2	Mental Health Nurse Consultant	29.5
2	Psychiatric Social Worker II or	28.75
	Psychiatric Social Worker I	26.75
1	Psychiatric Social Worker II - 20 hours per week	28.75
	OR Psychiatric Social Worker I - 20 hours per week	26.75
1	Conservatorship Officer	24.75
2	Mental Health Counselor II	28.0
3	Mental Health Counselor I	26.25
1	Mental Health Counselor I - 24 hours per week	26.25
1	Mental Health Counselor I - 20 hours per week	26.25
1	Occupational Therapist Consultant	26.5
1	Detoxification Nurse or	27.0
	Mental Health Nurse I	25.0
1	Mental Health Nurse II or	27.0
	Mental Health Nurse I	25.0
1	Accountant II	27.25
1	Secretary III	19.5
1	Supervising Account Clerk I	22.0
3	Administrative Clerk III	19.5
2	Account Clerk II or	17.0
	Account Clerk I	15.0
2	Account Clerk II - 20 hours per week or	17.0
	Account Clerk I - 20 hour per week	15.0
1	Administrative Clerk I	15.0
5	Secretary II	17.25
1	Secretary I	15.5
5	Mental Health Worker II* or	16.0
	Mental Health Worker I*	14.0
3	Mental Health Worker II - 20 hours per week or	16.0
	Mental Health Worker I - 20 hours per week	14.0

*The combined total of positions in Mental Health Worker II and Mental Health Worker I classifications shall not exceed five (5) positions.

SECTION 26. Section 3002 of Resolution No. 77-46 is hereby amended to read as follows:

Section 3002. Public Works Departmental Classifications.

1	Accountant II	27.25

1	Secretary III	19.5
1	Account Clerk III	18.75
1	Account Clerk II or	17.0
	Account Clerk I	15.0
1	Typist Clerk II or	14.0
	Typist Clerk I	11.75

SECTION 27. Section 3003 of Resolution No. 77-46 is hereby amended to read as follows:

Section 3003. Engineering Division Classifications.

1	Senior Civil Engineer	35.0
2	Associate Civil Engineer or	32.50
	Civil Engineer Associate	30.50
4	Assistant Civil Engineer (with Registration) or	30.0
	Assistant Civil Engineer	29.0
1	Right-of-Way Agent	27.25
1	Construction Engineer	27.75
2	Engineering Technician II	25.5
4	Engineering Technician I	24.25
2	Engineering Aide II	21.0
2	Engineering Aide I	17.25

(1) The combined total of positions in Associate Civil Engineer and Civil Engineer Associate classifications shall not exceed two (2) positions.

(2) The combined total of positions in Assistant Civil Engineer (with Registration) and Assistant Civil Engineer classification shall not exceed four (4) positions.

SECTION 28. Section 3202 of Resolution No. 77-46 is hereby amended to read as follows:

Section 3202. Superior Court Departmental Classifications.

1	Superior Court Secretary - Jury Commissioner	23.75
2	Superior Court Secretary	19.5
1	Master Calendar Clerk	21.0
2	Typist Clerk II or	14.0
	Typist Clerk I	11.75

SECTION 29. Section 3303 of Resolution No. 77-46 is hereby amended to read as follows:

Section 3303. Treasurer-Tax Collector Departmental Classifications.

1	Deputy Treasurer-Tax Collector	23.50
1	Junior Accountant	21.75
1	Account Clerk III	18.75
2	Account Clerk II or	17.0
	Account Clerk I	15.0
1	Typist Clerk III	16.0

/ / / / /

/ / / / /

SECTION 30. Section 3502 of Resolution No. 77-46 is hereby amended to read as follows:

Section 3502. Welfare Departmental Classifications.

3	Program Manager I	30.0
1	Staff Services Manager II	32.5
3	Staff Services Manager I	27.25
1	Social Worker Supervisor II	29.0
3	Social Worker Supervisor I	26.5
4	Social Worker IV	26.75
7	Social Worker III	25.25
11	Social Worker II, or	23.0
	Social Worker I	20.5
6	Eligibility Supervisor	21.5
3	Eligiblity Worker III	20.0
35	Eligibility Worker II, or	18.25
	Eligibility Worker I	16.5
2	Investigator	26.0
1	Supervising Account Clerk II	23.50
1	Supervising Account Clerk I	22.0
1	Supervising General Clerk I	20.5
2	Account Clerk III	18.75
16	Account Clerk II or	17.0
	Account Clerk I	15.0
1	Secretary III	19.5
1	Typist Clerk III	16.0
18	Typist Clerk II, or	14.0
	Typist Clerk I, or	11.75
	General Clerk II, or	13.25
	General Clerk I	11.0
8	Vocational Assistant, or	15.0
	Vocational Trainee	14.0
1	General Clerk III	16.0
1	Stock Clerk	16.0
1	Custodian	15.0
1	Homemaker Supervisor	14.5
14	Homemaker	12.75

(1) The combined total of positions in Social Worker II and Social Worker I classifications shall not exceed eleven (11) positions.

(2) The combined total of positions in Eligiblity Worker II and Eligibility Worker I classifications shall not exceed thirty-five (35) positions.

(3) The combined total of positions in Typist Clerk I and Typist Clerk II and General Clerk I and General Clerk II positions may be interchanged provided the combined total of positions for both classifications does not exceed eighteen (18) positions.

(4) The combined total of positions in Vocational Assistant and Vocational Trainee classifications shall not exceed eight (8) positions.

/ / / / /

/ / / / /

/ / / / /

PASSED AND ADOPTED by the Board of Supervisors of the County of Yolo, State of California, this 1st day of November, 1977, by the following vote:

AYES: Duncan, Barton, Edmonds, Marchand, Thompson.

NOES: None.

ABSENT: None.

Linda J. Thompson
CHAIRMAN OF THE BOARD OF SUPERVISORS
COUNTY OF YOLO, STATE OF CALIFORNIA
NOV - 2 1977

ATTEST:

LAURENCE P. HENIGAN, CLERK

BY Kate E. Duncan
DEPUTY

(SEAL)

APPROVED AS TO FORM
CHARLES R. MACK
COUNTY COUNSEL

By Ross Walt
DEPUTY COUNTY COUNSEL

RESOLUTION NO. 77-155

A RESOLUTION GRANTING CONSENT OF THE BOARD OF SUPERVISORS OF THE COUNTY OF YOLO TO THE EAST YOLO COMMUNITY SERVICES DISTRICT TO UNDERTAKE PROCEEDINGS TO ACQUIRE AND CONSTRUCT PUBLIC IMPROVEMENTS AND TO PROVIDE THAT THE COSTS SHALL BE ASSESSED ON THE DISTRICT BENEFITED UNDER APPROPRIATE SPECIAL ASSESSMENT AND ASSESSMENT BOND PROCEEDINGS

EAST YOLO COMMUNITY SERVICES DISTRICT

PORT SACRAMENTO INDUSTRIAL PARK
PROJECT NO. 77-1

RESOLVED, by the Board of Supervisors of the County of Yolo, California, that

WHEREAS, the Board of Directors of the East Yolo Community Services District has filed with this Board a certified copy of its resolution requesting consent of this Board to undertake appropriate special assessment and assessment bond proceedings for the acquisition and construction of public improvements and to assess the cost thereof on the lands described in said resolution;

WHEREAS, the land to be assessed lies within the unincorporated territory of this County; and

WHEREAS, the public interest and general welfare will be served by undertaking and completing said project;

NOW, THEREFORE, IT IS ORDERED, as follows:

1. That consent be, and the same is hereby, granted to said East Yolo Community Services District to acquire and construct said improvements, as described in said resolution, and to make such changes and modifications therein as may be proper or advisable in the manner provided by law.

2. That the Clerk of the Board of Supervisors be, and is hereby, directed to file with the District Secretary of said East Yolo Community Services District a certified copy of this resolution.

* * * * * *

FILED
NOV - 2 1977
LAURENCE P. HENIGAN, Clerk
By PETE E. LUCAS Deputy

PASSED AND ADOPTED by the Board of Supervisors of the County of Yolo, State of California, this 1st day of November, 1977, by the following vote:

AYES: Duncan, Barton, Edmonds, Marchand, Thompson.

NOES: None.

ABSENT: None.

Fenela J. Thompson
CHAIRMAN OF THE BOARD OF SUPERVISORS
COUNTY OF YOLO, STATE OF CALIFORNIA

NOV - 2 1977

ATTEST:
LAURENCE P. HENIGAN, CLERK
By Pete E. Lucas
Deputy

(SEAL)

APPROVED AS TO FORM
CHARLES R. MACK
COUNTY COUNSEL
By
DEPUTY COUNTY COUNSEL

Book

FILED

NOV 14 1977

LAURENCE P. HENIGAN, Clerk
By Debra S. Conley
Deputy

(4)

RESOLUTION NO. 77-156

(Resolution requesting Sacramento Regional Area Planning Commission's approval of amended 1977/78 Annual Transportation Claim of Local Transportation Fund)

WHEREAS, Section 99260 of the Public Utilities Code required the local agency to file an estimated claim of transportation financial needs for the fiscal year 1977/78; and

WHEREAS, it is necessary to amend said claim to conform to the approved 1977/78 Fiscal Year's Budget; and

WHEREAS, said Transportation Development Act requires the establishment of a LOCAL TRANSPORTATION FUND and designation of a TRANSPORTATION PLANNING AGENCY; and

WHEREAS, the Sacramento Regional Area Planning Commission is designated as the TRANSPORTATION PLANNING AGENCY for the County of Yolo to receive and consider such claims for approval pursuant to rules and regulations adopted by the Secretary of the Business and Transportation Agency; and

WHEREAS, it is the intention of the Board of Supervisors of the County of Yolo to maintain the present level of bus transit services as a minimum level of service in the Yolo County area for the fiscal year 1977/78; and

WHEREAS, the Board of Supervisors of the County of Yolo has determined at a public meeting this date that there are no areas within the jurisdiction of Yolo County with unmet public transportation needs which can reasonably be met through expansion of existing transportation systems or by establishing new systems.

NOW, THEREFORE, BE IT RESOLVED that the attached "Annual Project and Financial Plan" be hereby approved as amended and that the Director of Public Works be authorized to execute the attached claim and instructed to forward said claim to the designated Transportation Planning Agency.

/ / / / / / / / / / /

/ / / / / / / / / / /

PASSED AND ADOPTED this 8th day of November, 1977, by the Board of Supervisors, County of Yolo, State of California, by the following vote:

AYES: Duncan, Barton, Edmonds, Marchand, Thompson.

NOES: None.

ABSENT: None.

CHAIRMAN OF THE BOARD OF SUPERVISORS
COUNTY OF YOLO, STATE OF CALIFORNIA

NOV 12 1977

ATTEST:

LAURENCE P. HENIGAN, Clerk

By _____, Deputy

(Seal)

Approved as to Form

By _____

County Counsel of Yolo County

ANNUAL TRANSPORTATION CLAIM

TPA-1
SRAPC

TO: Sacramento Regional Area Planning Commission
P. O. Box 808
Sacramento, CA 95804

FROM: Applicant: County of Yolo

Address: 292 West Beamer Street

City: Woodland Zip: 95695

Contact Person: Lloyd Roberts Phone: 666-8428

The County of Yolo hereby requests, in accordance with Chapter 1400, Statutes 1971 as amended and applicable rules and regulations that its annual transportation claim be approved in the amount of $ 475,942 for fiscal year 77/78, to be drawn from the local transportation fund of the County of Yolo.

When approved, please transmit this claim to the County Auditor of the County of Yolo, for payment. Approval of the claim and payment by the County Auditor to this applicant is subject to such monies being on hand and available for distribution, and to the provisions that such monies will be used only in accordance with the terms of the approved annual financial plan.

APPROVED:

Sacramento Regional Area
Planning Commission

By

Title

Date 19

Department of Public Works

County of Yolo
APPLICANT

By Lloyd H. Roberts
LLOYD H. ROBERTS

Title Director of Public Works

Date October 27, 19 77

ANNUAL PROJECT AND FINANCIAL PLAN
(Use additional forms as necessary)

Describe all proposed projects and indicate proposed expenditures of your jurisdiction for the ensuing fiscal year for public transportation, community transit services, right-of-way acquisition and construction of local streets and roads, including facilities provided for the exclusive use by pedestrians and bicycles, payments to the National Railroad Passenger Corporation, or payments under contract for transportation services for any group requiring special transportation assistance. Give each project a title and number in sequence.

Project Title and Brief Description	Is this a major new facility? Yes or No	Project Cost	Sources of Funding	
			T.D.A./ 325 Funds	Other ~~Matching~~ Funds
# 1 Contract with Sacramento Regional Transit District (Art. 4)	No	134,205	134,205	3,000 (Gen. Fund
# 2 Yolo County Mini-Trans (Art. 4)	No	50,274	50,274	0
# 3 Bikeway Purposes (Art. 8) (W.O. 4289 & 4298)	No	145,000	145,000	0
# 4 Street & Road Purposes (Art. 8)	No	146,463	146,463	2,852,633 (Rd. Fd.)

roject Title and nief Description	Is this a major new facility? Yes or No	Project Cost	Sources of Funding	
			T.D.A./ 325 Funds	Other ~~Matching~~ Funds

.. Total of T.D.A.-325 funds $ 475,942

). Total of Other ~~Matching~~ funds $ 2,855,633

'. Applicant's Proposed Expenditures (A+B) $ 3,331,575

). Annual Transportation Claim shall not exceed finding of apportionment made by SRAPC. $ N/A

Note: Any Article 8 claim may not exceed 50% of total proposed expenditures for any purpose, except for major new facilities if not inconsistent with regional plans.

Briefly describe the status of most recent fiscal year annual transportation claim approved including: a) project progress to date; and b) income and expenditures to date. In addition, provide a projection of a and b above to July 1.

a. 100% complete

b. Income $479,715: Expended or Obligated $479,715

c. Projected 100%

CERTIFIED:

By Floyd H Roberts

Title Director of Public Works

Date November 8, 1977

NEGATIVE DECLARATION OF TRANSIT NEED [1/]

In accordance with Chapter 1400, Statutes 1971 as amended and applicable rules and regulations the County of Yolo (APPLICANT) hereby declares, after public meeting, that it specifically finds no need for transit services within its area of jurisdiction for fiscal year 1977/78, which can reasonably be met through expansion of existing transportation systems, by establishing new systems, or contracting for services from common carriers and others pursuant to Article 8.

Date of Public Meeting November 8, 1977

Findings of Public Meeting:

There are no areas within the jurisdiction of Yolo County with unmet public transportation needs which can reasonably be met through expansion of existing transportation systems or by establishing new systems.

CERTIFIED:

By Lloyd H. Roberts
LLOYD H. ROBERTS
Title Director of Public Works

Date November 8, 19 77

1/ Any applicant intending to file TPA-3 please contact the Transportation Staff of SRAPC prior to submittal of claim for further instruction.

TPA-5
SRAPC

STATEMENT OF CONFORMANCE

The County of Yolo (APPLICANT) hereby certifies that the Annual Transportation Claim for fiscal year 1977/78 in the amount of $ 475,942 conforms with the requirements of the Transportation Development Act as amended by the statutes of 1976 and applicable rules and regulations.

CERTIFIED:

By Lloyd H. Roberts
LLOYD H. ROBERTS
Title Director of Public Works

Date November 8, 1977

FILED
NOV 14 1977
LAURENCE P. HENIGAN, Clerk
By ..... Deputy

RESOLUTION NO. 77-157

(Subdivision No. 2483, Grafton Park)

WHEREAS, the Board of Supervisors of the County of Yolo, by Agreement No. 77-32 dated January 18, 1977, entered into agreement with the Subdivider of Subdivision No. 2483; and

WHEREAS, said agreement included a guarantee that the Subdivider would complete certain public improvements in accordance with Yolo County Standards; and

WHEREAS, said improvements have been completed and are acceptable to the County for operation and maintenance.

NOW, THEREFORE, BE IT RESOLVED that pursuant to Article 8 of said agreement, the County of Yolo does hereby accept the public improvements constructed in connection with Subdivision No. 2483.

BE IT FURTHER RESOLVED that a minimum of 15% of the improvement security be retained until October 25, 1978 in accordance with Articles 9 and 13 of said Agreement.

PASSED AND ADOPTED by the Board of Supervisors of the County of Yolo, State of California, on this 8th day of November, 1977, by the following vote:

AYES: Duncan, Barton, Edmonds, Marchand, Thompson.

NOES: None.

ABSENT: None.

Gerald J. Thompson
CHAIRMAN OF THE BOARD OF SUPERVISORS
COUNTY OF YOLO, STATE OF CALIFORNIA
NOV 12 1977

ATTEST:

LAURENCE P. HENIGAN, Clerk

By Peter E. Lucas, Deputy

(Seal)

APPROVED AS TO FORM:

County Counsel

FILED
NOV 14 1977
LAURENCE P. HENIGAN, Clerk
By ..... Deputy

RESOLUTION NO. 77-158

(Resolution Amending Resolution No. 77-46, the Salary Resolution of the County of Yolo)

WHEREAS, the Board of Supervisors of the County of Yolo heretofore has adopted Resolution No. 77-46, the Salary Resolution of the County of Yolo, to be effective July 1, 1977; and

WHEREAS the Board of Supervisors desires to make amendments to that Resolution as amended:

NOW, THEREFORE, BE IT RESOLVED by the Board of Supervisors as follows:

SECTION 1. Section 1403 of Resolution No. 77-46 is hereby amended to read as follows:

Section 1403. County Administrative Officer Classifications.

1	Principal Administrative Analyst - LAFCO	34.5
1	Principal Administrative Analyst - Program Coordinator	34.5
1	Administrative Analyst	31.0
1	Secretary to the County Administrative Officer	21.0
1	Secretary III	19.5
1	Secretary I or	15.5
	Secretary Trainee	12.75

PASSED AND ADOPTED by the Board of Supervisors of the County of Yolo, State of California, this 8th day of November, 1977, by the following vote:

AYES: Duncan, Barton, Edmonds, Marchand, Thompson.

NOES: None.

ABSENT: None.

CHAIRMAN OF THE BOARD OF SUPERVISORS
COUNTY OF YOLO, STATE OF CALIFORNIA

NOV 12 1977

ATTEST:

LAURENCE P. HENIGAN, CLERK

BY ..... DEPUTY

(SEAL)

APPROVED AS TO FORM
CHARLES R. MACK
COUNTY COUNSEL

By ..... DEPUTY COUNTY COUNSEL